353.97730086
F99
1999

CENTRAL CIRCULATION AND BOOKSTACKS

The person borrowing this material is responsible for its renewal or return before the **Latest Date** stamped below. **You may be charged a minimum fee of $75.00 for each non-returned or lost item.**

Theft, mutilation, or defacement of library materials can be causes for student disciplinary action. All materials owned by the University of Illinois Library are the property of the State of Illinois and are protected by Article 16B of *Illinois Criminal Law and Procedure*.

TO RENEW, CALL (217) 333-8400.

University of Illinois Library at Urbana-Champaign

FEB 15 2001

DEC 2 2 2000

When renewing by phone, write new due date below previous due date. L162

Digitized by the Internet Archive
in 2016

https://archive.org/details/fyhighwayimprove1999illi

353.9773006
F99
1999

Doc STX

FOR THE RECORD-1999

Fiscal Year 1999 Highway Improvement Accomplishments

Illinois Department of Transportation

DEPOSITORY

DEC 0 8 1999

UNIVERSITY OF ILLINOIS
AT URBANA-CHAMPAIGN

FOR THE RECORD - 1999

FISCAL YEAR 1999 HIGHWAY IMPROVEMENT ACCOMPLISHMENTS

TABLE OF CONTENTS

INTRODUCTION.....1

PART I: PROGRAM OF PROPOSED IMPROVEMENTS FOR
ILLINOIS HIGHWAYS.....I-1

Illinois Highway Program Accomplishments
FY 1999 Published Program - State Projects
Statewide.....Exhibit A
District Specific.....Exhibit B

Illinois Highway Program Accomplishments
State Projects in Addition to Proposed
FY 1999 Program
District Specific.....Exhibit C

FY 1999 Highway Program
State Projects Not Accomplished
During FY 1999.....Exhibit D

Illinois Highway Program Accomplishments
FY 1999 Published Program - Local Projects
Statewide.....Exhibit E
District Specific.....Exhibit F

Illinois Highway Program Accomplishments
Local Projects in Addition to Proposed
FY 1999 Program
District Specific.....Exhibit G

FY 1999 Highway Program
Local Projects Not Accomplished
During FY 1999.....Exhibit H

TABLE OF CONTENTS

PART II: STATE ASSISTANCE TO LOCAL GOVERNMENTS

Summary of Local Benefits from State Assistance.....II-1
Direct State Assistance --
FY 1999 State Motor Fuel Tax Formula Allocation to Local Governments.....II-5
Assistance to Needy Units of Government - County.....II-126
Assessed Valuation Loss Compensator.....II-129
Assistance to Needy Units of Government - Township/Road District.....II-132
High-Growth County Assistance Program....II-159
High-Growth Cities.....II-160
Traffic Signal Computerization Program...II-164
Locally Designated Truck Route Program...II-167
Economic Development Access Road Program.II-171
State Matching Assistance.....II-178
Township Bridge Program.....II-182
Grade Crossing Protection Fund Program...II-194

Published by the
Illinois Department of Transportation
Springfield, Illinois 62764

Printed by Authority of the State of Illinois,
November 1999 550 copies.

INTRODUCTION

This annual report of accomplishment of the Department's highway improvement program details the status of each project published in its fiscal year (FY) 1999 highway improvement program and lists projects accomplished in addition to those originally published.

The Illinois Department of Transportation (IDOT) is one of the most visible agencies in state government. Its facilities affect nearly every citizen every day, and the quality and extent of the state highway system is crucial to the economic climate of the state. The Department's programs, both in terms of capital improvements, maintenance of the state's road network, and motorist services, capture the interest of elected officials, employers, and citizens like no other state agency. In order to provide a better understanding of the Department's programs and to remain accountable to the General Assembly, an annual program and a five-year, project-specific program are published and widely distributed.

The Department of Transportation's strategic plan recognizes that good transportation is vital to the economy of our state and affects our ability to effectively compete in the marketplace. The strategic plan was developed to protect Illinois' investment in the road and bridge system and keep Illinois moving forward by targeting resources anticipated to be available. The primary elements of this strategic plan include:

- Keep the backlog of rough roads and deficient bridges constant.

- Keep interstates in top quality condition.

- Ease traffic congestion by improving highway capacity, traffic flow, and intermodal projects.

The FY 1999 Program continues the emphasis of the strategic plan developed for the FY 1990-94 Program. The accomplished FY 1999 Program totals $1.2 billion which includes $28,000,000 appropriated by the General Assembly from the Road Fund for state assistance to local governments and $18,110,479 appropriated from the Road Fund for specific improvements identified by the members of the General Assembly.

This annual report has been published to present the record of accomplishment of the Department's proposed highway investments for FY 1999. The first part is an accounting of projects contained in the Department's Proposed Improvements for Illinois Highways FY 1999, published in August 1998. The second part contains a discussion of the Department's local benefit programs for FY 1999, including funds provided to local agencies, and projects accomplished for the improvement of the local highway system.

FOR THE RECORD - FY 1999

PART I: PROGRAM OF PROPOSED IMPROVEMENTS

FOR ILLINOIS HIGHWAYS

PROGRAM OF PROPOSED IMPROVEMENTS FOR ILLINOIS HIGHWAYS - FY 1999

This section of the report is intended to meet the requirement for an annual For the Record report, which was legislated in Public Act 90-277, with regard to the Department's FY 1999 Highway Improvement Program. The section contains eight listings of projects along with a map showing the improvements to the state highway system which were implemented during FY 1999. The projects are reported in six primary categories with projects further subdivided for two of the categories. The beginning date of each accomplished project is the date of the obligation which is shown following the award amount.

- Published program improvements to the state highway system that were accomplished during FY 1999.
  - Statewide programmed items
  - District-specific programmed projects

- Additions to the published program on the state highway system that were accomplished during FY 1999.

- Published program improvements to the state highway system that were not accomplished during FY 1999 with explanations, including the current status and schedule for implementation.

- Published program improvements to the local highway system accomplished during FY 1999.
  - Statewide programmed items
  - District-specific programmed projects

- Additions to the published program on the local highway system that were accomplished during FY 1999.

- Published program improvements to the local highway system that were not accomplished.

The published FY 1999 highway improvement program proposed the construction or improvement of 964 miles of highways and 394 bridges. The accomplishments, as shown in the table on the following page, include 1,255 miles and 443 bridges constructed or improved. During FY 1999, 170 bridges were improved or replaced with funds provided through the township bridge program. These are in addition to the 63 bridges reported in the table on the following page and are listed in Part II on Pages II-186 through II-193. The 1,255 miles actually improved includes 433 miles upgraded with funds provided in the statewide portion of the program for contract maintenance projects and economic development access roads and spring repair. All except one of these miles are on the state system and were not estimated in the planned 964 miles to be improved.

FY 1999 PROGRAM

	Published Program		Actual Accomplishments	
	Miles	Bridges	Miles	Bridges
State	807	313	1,128	380
Local	157	81	127	63
Total	964	394	1,255	443

The comparison of the actual accomplishments to the proposed miles and bridges to be improved is shown in the following bar chart.

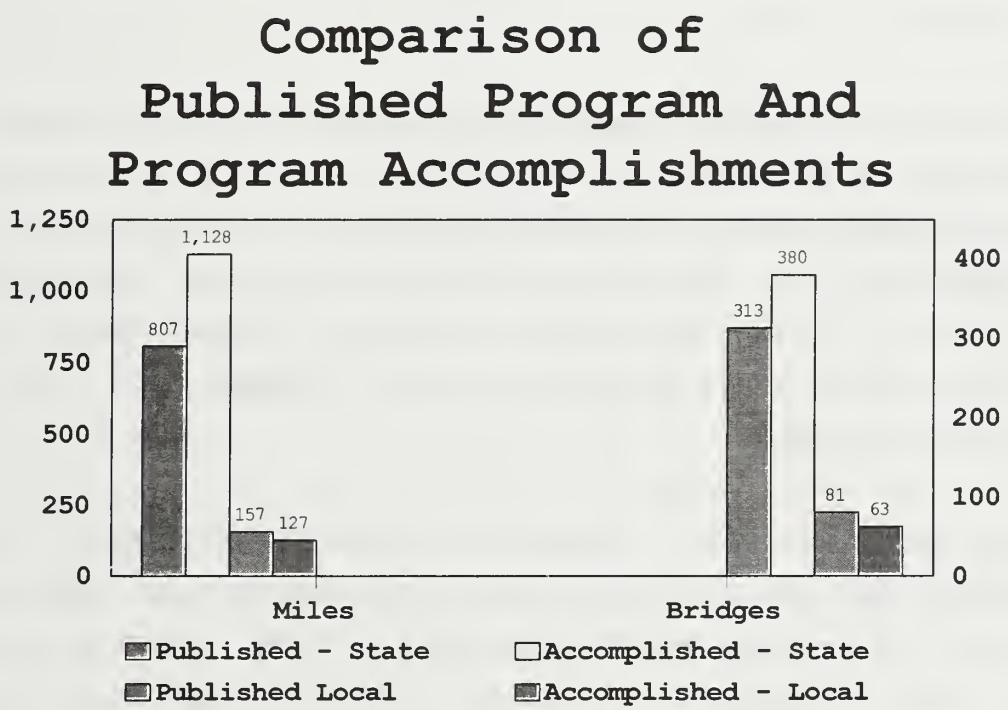

The projects published in the FY 1999 highway improvement program total nearly $1.12 billion, including $934 million for improvements on the state system and $183 million for improvements on the local highway systems. The $1.12 billion scheduled for the published projects included $20 million to be funded with the improvement-specific appropriations by the General Assembly. An additional $28 million that was not published as projects was provided for assistance to local agencies. This $28 million includes $15 million for township bridge improvements and $13 million for special assistance to needy counties and townships, high growth counties and cities, and compensation to counties for decreases in assessed valuation.

During the spring legislative session Governor Ryan proposed "Illinois First", an initiative to improve the infrastructure within the state. A portion of his initiative was to repair damage to the state's roads caused by the severe winter of 1998-99. Items were added to the FY 1999 Program to repair 413 miles of highways and 40 bridges at the cost of $80.1 million.

During FY 1999, state system projects totaling $185.9 million, including the $80.1 million of spring repair, and local system projects totaling $105.2 million were added to the program as higher priority than some published projects, as substitutions for projects that were not implemented, and to use available funds that resulted from favorable bids that were less than the estimated program amount for implemented projects. The "program book" value of accomplished projects, including published projects and additions, totals $1,185.3 million, which is a 106.2 percent

accomplishment rate through the June 1999 letting. These accomplished projects include $36,000 accomplished through other state programs and projects. With the $28 million local assistance distributions added to the $1,185.3 million, the total is $1,213.3 million.

The actual cost of projects accomplished through the Department's program during FY 1999, including the $28 million for local assistance, totaled $1,204.8 million (105.3 percent of the planned program level). The $1,204.8-million cost is $8.5 million (0.7 percent) less than the $1,213.3 million programmed amount of these accomplished projects.

Approximately $222.4 million of the published projects (20 percent of the department's total planned program level) were not accomplished because the funds or improvements were not needed, delays were encountered in implementing the projects, or higher priority improvements which were not in the published program were funded. The $222.4 million includes $144.1 million on the state highway system and $78.3 million on the local highway system. The $291.1 million additions to the program ($185.9 million state system and $105.2 million local system) were substitutions for these projects or were rescheduled projects from the FY 1998 program.

FY 1999
Program Accomplishments



State Highway System Program

Construction and engineering contracts and land acquisition expenditures for improvements to the state highway system totaled $946.1 million during FY 1999.

This total includes the published projects as well as the additions to the program that were accomplished. The accomplished published projects are listed in Exhibits A and B. At the end of Exhibit B is one programmed improvement of $36,000 which was accomplished with state appropriation provided for other department activities. The accomplished additions to the program are shown in Exhibit C.

During FY 1999, contracts were awarded for the following major construction improvements:

- I-55 (Stevenson Expressway.) - Mainline reconstruction, lighting, noise barriers, and construction supervision from Willow Springs Road near I-294 (Tri-State Tollway) to I-94/90 (Dan Ryan Expressway)in Cook County $119.9 million

- I-94/90 (Dan Ryan Expressway) - Resurfacing, patching, drainage corrections, and construction supervision on the non-express lanes from 31st Street to I-57 (Cook County) $13 million

- I-290 (Eisenhower Expressway) - Engineering to relieve traffic congestion in the I-88 interchange area known as the Hillside Strangler (Cook County) $ 7.5 million

- US 30 - Additional lanes, new bridge, and bikeway from east of BN Railroad to Briarcliff Road and over the Fox River in Montgomery (Kane & Kendall Counties) $10 million

- US 45 - Additional lanes, bridge replacement, signal timing & progression, installation of signals, lighting, and land acquisition from Colorado Avenue to north of Old Plank Road Trail in Frankfort (Will County) $12.9 million

- IL 19 - Reconstruction, widening & resurfacing, intersection reconstruction, lighting, signal timing & progression, bi-directional left turn lane, bridge replacement, installation of signals, and land acquisition (Cook and Kane Counties) $10 million

- IL 83 - Resurfacing, intersection reconstruction, median barrier, signal timing/progression, and loop detectors from Palatine Road to US 14 and from IL 58 to I-90 (Cook County) $ 4.8 million

- IL 173 - Widening & resurfacing, intersection improvement, bridge rehabilitation from White Oaks Road to US 14 (McHenry County) $ 7.1 million

- Ogden Avenue - Interchange reconstruction and lighting at IL 50 (Cicero Avenue) in Cicero (Cook County) $19.3 million

- 143rd Street - Additional lanes, land acquisition, and utility adjustment from US 45 to IL 43 in Orland Park (Cook County) $13.8 million

- US 20 - Resurfacing, horizontal realignment, truck climbing lane, utility adjustments, and land acquisition from Derinda Center Road to Krohmer Road (JoDaviess County) $ 6.4 million

- IL 26 - Paving, grading, and new bridge from Oneco to south of the east branch of Richland Creek (Stephenson County) $ 6.1 million

- I-55/74 - Bridge replacements and bridge approach roadway at Old US 150 & UP RR & College Avenue north of IL 9 west of Normal (McLean County) $12.2 million

- I-55 Busn (Veterans Parkway) - Additional lanes, resurfacing, bridge replacement, and curb & gutter from Clearwater Avenue in Bloomington to UP RR in Normal (McLean County) $11.4 million

- US 24 - Bridge rehabilitation, new bridge deck, bridge painting over the Illinois River at Peoria (Peoria County) $26.1 million

- I-72 - Resurfacing, bridge deck repairs, ramp repair, roadside safety improvements, and underdrains from west of US 51 to east of Argenta (Macon County) $ 8.4 million

- IL 54 - Resurfacing, bi-directional turn lane, and land acquisition from IL 10(E) in Clinton to IL 48 (Dewitt County) $ 5.4 million

- US 36 - Paving, interchange, and new bridge for the approach road to the new Mississippi River crossing at Hannibal and Illinois' financial share of Missouri's contracts for the construction of the deck on the new Mississippi River bridge and the painting of the bridge (Pike County) $12.3 million

- IL 16/127 - Resurfacing, bi-directional left turn lane, storm sewer, curb & gutter, modernization of traffic signals, installation of traffic signals, parking, and utility adjustments from Wood Street to Senator Miller Drive in Hillsboro (Montgomery County) $12.3 million

- IL 29 - Resurfacing, left and right turn lanes, bridge widening, bridge rehabilitation, median barrier, and installation of signals from Dirksen Parkway in Springfield to the south corporate limits of Rochester (Sangamon County) $ 6.8 million

- I-70 - Resurfacing from two miles west of St. Elmo to two miles west of Effingham (Fayette and Effingham Counties) $ 8.6 million

- I-55/70 - New bridges and ramp additions at the Poplar Street Complex in East St. Louis (Madison County) $15.3 million

- I-64 - Bridge deck repairs and resurfacing from I-55/70 in East St. Louis to IL 111 in Washington Park (St. Clair County) $ 9.1 million

- IL 3 - Bridge, replacement over the Cahokia Diversion Channel, 2.5 miles north of I-270 (Madison County) $ 5.1 million

- I-57 - Resurfacing, ramp repair, underdrains, guardrail, bridge deck repairs, from the Williamson-Franklin County line to the Franklin-Jefferson County line (Franklin County) $11.2 million

- US 45 - Paving, grading, resurfacing, new bridge, bridge repair, bridge replacement, new shoulders, utility adjustment, land acquisition, and construction of new maintenance building for IDNR from Yasoda Street to east of Devers Road in Metropolis(Massac County) $ 6.9 million

- IL 13/127 - Intersection realignment, bridge replacement, culvert replacement, resurfacing, shoulder stabilizing and reconstruction, and utility adjustments from Pyatts Wye to IL 4 (Perry and Jackson Counties) $ 6.6 million

Projects Not Accomplished

Some state system projects published in the FY 1999 program were not accomplished during FY 1999 for various reasons. These projects are listed in Exhibit D with an explanation given for each. Many of these projects have been rescheduled to be funded in FY 2000 or will be accomplished through other programs or as part of other projects. Some of the scheduled projects were anticipated costs which were later determined to not be necessary. The explanations are located after the listing for each district and are referenced through the code included in the "Reason For Delay" column.

FY 1999 State System Projects

Not Accomplished

259 Projects - $144.1 Million

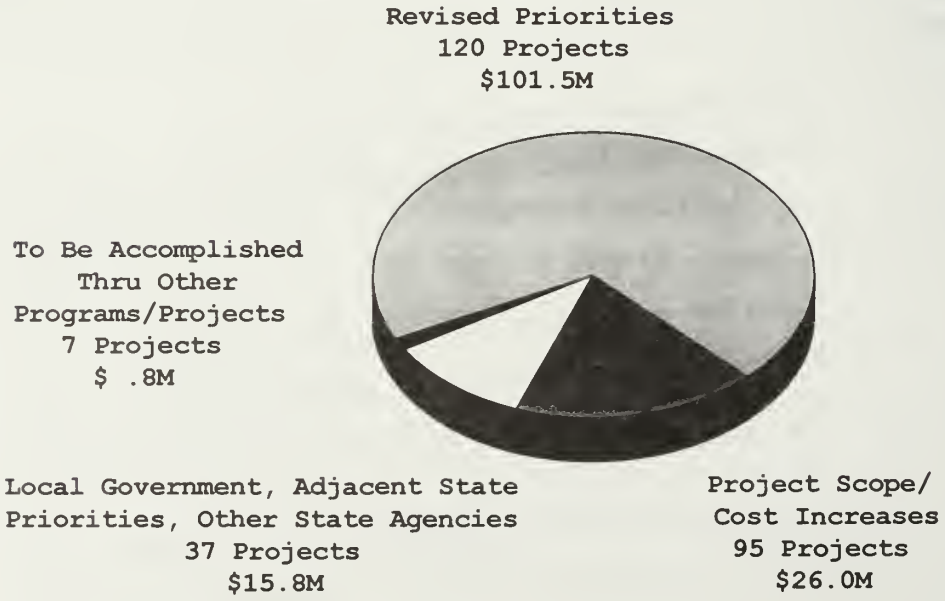

The published state system projects which were not accomplished during FY 1999 total $144.1 million. This total includes $16.2 million scheduled for land acquisition, $14.9 million of engineering work, $1.9 million programmed for utility adjustments, and $111.1 million scheduled for construction.

Reasons for the $144.1 million of programmed projects contained in Exhibit D are summarized under the following four categories.

o Project Scope/Cost Increases -- 95 projects, totaling $26 million, were modified as the Department proceeded with implementing the program. Of the 95 projects, 64 projects were determined to be unnecessary. These included utility adjustments, land purchases, preliminary engineering, and funds scheduled for unidentified projects. Eight of the improvements were delayed beyond FY 1999 because related preliminary engineering required more time than anticipated. Six improvements were delayed due to problems with land acquisition. The contractor failed to perform the work awarded on one improvement. The improvement will be rescheduled in FY 2000. Six improvements were deferred to avoid a conflict with other construction projects. Bids were received and rejected on two improvements. One improvement was advertised for the letting, but was withdrawn before bids were received. The improvement has been rescheduled in FY 2000. The scope of work was modified on five improvements. On two improvements, the contract was awarded, but no obligation was filed by the Division of Highways.

o Local Government, Neighbor State, or Other State Agency Priorities -- 37 projects totaling $15.8 million, that required local government, neighboring state, or other state agency cooperation encountered delays. Examples of reasons

include delays by local agencies in completing their requirements, revisions to projects by neighboring states and other state agency requirements. Some programmed improvements were actually the responsibility of a local agency or a neighbor state to implement, with the state of Illinois agreeing to provide reimbursement for a share of the cost.

o Revised Priorities -- as implementation of the proposed annual program proceeds, unforeseen conditions may cause priorities to be adjusted on a few projects. New field surveys may result in a reassessment of the need or feasibility of the proposed project. Assignment of available personnel may affect priorities for completion of engineering or land purchases, which further affect the timing of utility adjustments and other related preliminary work. During FY 1999, 120 projects, totaling $101.5 million, were delayed as a result of priority adjustments. Included are eighteen improvements, totaling $64.0 million, being funded as part of the FY 2000 program since FY 1999 funds were depleted, due to the funding of the spring repair program in FY 1999. Thirty-five projects were programmed for land acquisition or utility adjustment for which there were no expenditures, but funds are rescheduled in the FY 2000 program. Twenty-four of the preliminary engineering items were either not advertised on a professional service bulletin during FY 1999 or negotiations were not completed with the selected consultant. Another 32 preliminary engineering items were for anticipated supplements that did not occur and have been rescheduled in FY 2000. Eleven items were deferred by the districts to accommodate projects considered to be of a higher priority to the district.

o Work To Be Accomplished Through Other Programs/Projects— Seven projects ($750,000) included in Exhibit D are scheduled

to be done either by Department forces, or were combined with other projects in the FY 1999 program and costs were not separately identified.

Local Highway System Program

Improvements accomplished on the local highway system using federal, state, and local funds during FY 1999 total $230.7 million including $125.5 million for published projects and $105.2 million of projects added to the program. These accomplished improvements are listed in Exhibits E, F, and G. Exhibit E contains the published local system projects that were accomplished as part of the statewide program items. Exhibit F contains those that were included in the specific district programs. Exhibit G contains accomplished projects that were added to program after publication.

The published local system projects that were not accomplished during FY 1999 totaled $78.3 million. These projects are listed in Exhibit H.

These local projects are included in the FY 1999 highway improvement program because the Illinois Department of Transportation provides the financing up front for local governments by letting the contracts with state funds and then billing the Federal Highway Administration (FHWA) for its 50 to 90 percent share as reimbursement for paid invoices. The federal share varies depending on the particular federal funding program. The local agencies are then billed for their 10 to 50 percent shares as the contracts are paid out or, in some cases, after the contract is complete. This process is of significant benefit to local governments in Illinois since they only need cash for their

share to reimburse the IDOT for contractor payments. Other direct state-aid to local governments is detailed in Part II.

Guide to the Listings

The eight listings on the following pages contain the specific projects organized by the categories explained on page I-1. For each project accomplished, the following information is provided.

- Route - the marked route designation and/or street name. For those improvements on unmarked state routes and local system routes, the system designation and route number are provided. Some funds have been awarded for improvements at various locations, in which cases "Various" is noted in the route designation. Also shown is the program code number for each project (99-XX-XX-XX) which corresponds to the number in the annual program book.

- County - the county or counties in which the improvement is located.

- Description - this item includes both a description of the location of the project and the type of improvement.

- Cost - total of awards (obligations) charged to the program item.

- **Awards - each obligation charged to the program item is reported with the date of the obligation shown in parenthesis.

For each project contained in Exhibit D, "State Projects Not Accomplished During FY 1999," and in Exhibit H, "Local Projects Not Accomplished During FY 1999," the route, county, and description information is identical in format to the accomplished projects. The cost information reported, however, is the estimated program amount as published in the proposed program document. The number shown in the "Reason For Delay" column in Exhibit D is a code number which refers to the explanation provided in the attachment to the exhibit. Reasons are not provided for local system projects that were not accomplished.

The table on the following page is a glossary of abbreviations used in the program document and the listings in this report.

GLOSSARY

AVE	Avenue
BLVD	Boulevard
BUSN	Business Route
BYPS	Bypass
CFA	Chicago Force Account
CH	County Highway
CO	County
DR	Drive
E	East
EB	Eastbound
ECL	East Corporate Limits
EXPY	Expressway
EXT	Extension
FR	Frontage Road
FY	Fiscal Year
HWY	Highway
I	Interstate Route
ILL	Illinois Route
JCT	Junction
MI	Mile(s)
ML	Mainline
N	North
NB	Northbound
NCL	North Corporate Limits
NE	Northeast
NW	Northwest
PE	Preliminary Engineering
PHASE I	Location Studies
PHASE II	Plan Preparations
PKWY	Parkway
RD	Road
RECONSTN	Reconstruction
REHAB	Rehabilitation
ROW	Right of Way
RR	Railroad
S	South
SB	Southbound
SBI	State Bond Issue
SCL	South Corporate Limits
SE	Southeast
SEC	Section
ST	Street
STR	Structure
SW	Southwest
TR	Township Road
US	US Route
W	West
WB	Westbound
WCL	West Corporate Limits

FY 1999 Highway Repair Accomplishments

Legend

- Roadway
- Bridges

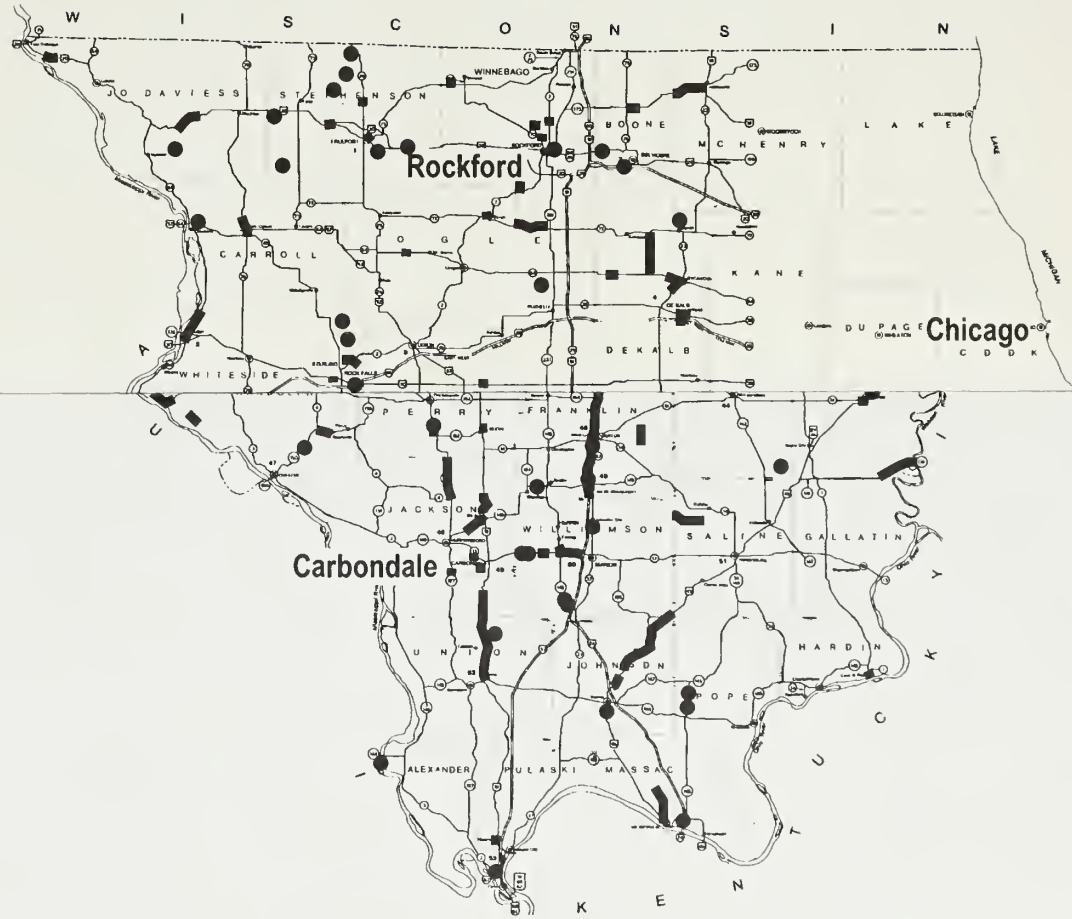

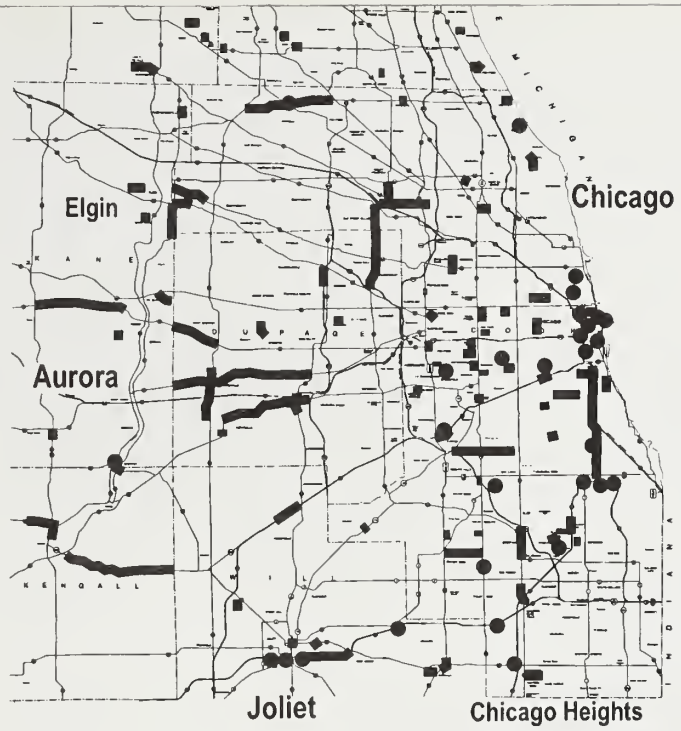

FY 1999 Highway Repair Accomplishments

Legend

- Roadway
- Bridges

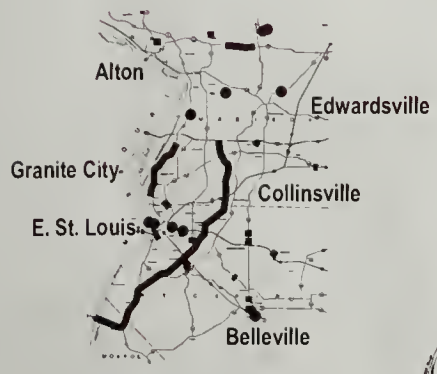

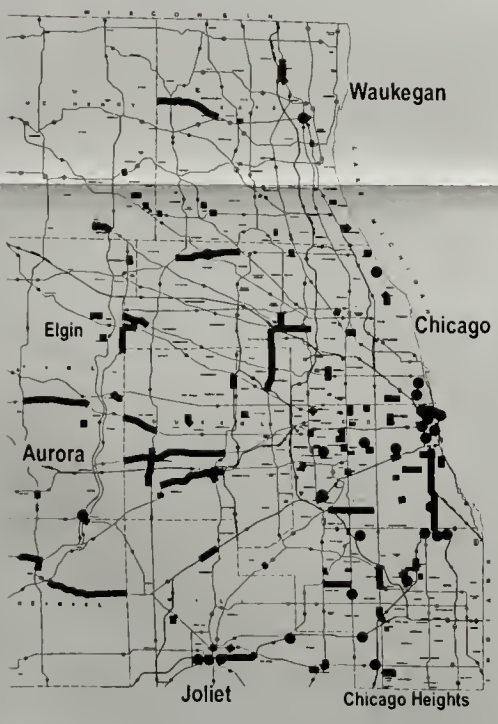

ILLINOIS HIGHWAY PROGRAM ACCOMPLISHMENTS EXHIBIT A
FY 1999 PUBLISHED PROGRAM - STATE PROJECTS

STATE-WIDE PROJECTS - HIGHWAY DISTRICT - STATE-WIDE

ROUTE	COUNTY	DESCRIPTION	COST
VARIOUS 99-50-01-10-1059 ** AWARDS: 61,300 (03-25-99)		VARIOUS LOCATIONS TREE REMOVAL	61,300
VARIOUS 99-50-02-13-0010 ** AWARDS: 16,425 (11-13-98)		COMPLETE REUSEABLE GUARD RAIL IMPACT ASSEMBLY GUARDRAIL 12,925 (11-13-98)	29,350
VARIOUS 99-50-01-15-0001 ** AWARDS: 150,000 (03-29-99)	STATE-WIDE	VARIOUS LOCATIONS UNDERWATER DIVING P.E. (PHASE I)	150,000
VARIOUS 99-50-01-04 ** AWARDS: 801,826 (05-18-99)	STATE-WIDE	FREEWAY SIGN MAINTENANCE	801,826
VARIOUS 99-50-01-05 ** AWARDS: 333,172 (02-03-99)	STATE-WIDE	INTERSTATE SIGN REHABILITATION	333,172
VARIOUS 99-50-01-06 ** AWARDS: 663,561 (05-18-99)	STATE-WIDE	STATEWIDE PAVEMENT MARKING 657,273 (05-18-99)	1,320,834
VARIOUS 99-50-01-08 ** AWARDS: 210,400 (12-08-98)	STATE-WIDE	STATEWIDE MISC TRAFFIC CONTROL 39,200 (12-21-98)	249,674 74 (02-24-99)
VARIOUS 99-50-01-11 ** AWARDS: 73,636 (07-01-98) ** AWARDS: 130,325 (08-17-98) ** AWARDS: 130,325 (11-24-98) ** AWARDS: 267,109 (03-11-99) ** AWARDS: 296,445 (06-16-99) ** AWARDS: 83,874 (06-16-99) ** AWARDS: 41,216 (06-16-99)	STATE-WIDE	STATEWIDE EEO PROJECTS MISCELLANEOUS TRAINING 163,636 (07-07-98) 38,625 (08-19-98) 38,625 (11-25-98) 205,586 (03-11-99) 69,840 (06-16-99) 59,000 (06-16-99) 20,400 (06-16-99)	2,161,420 64,583 (08-17-98) 55,300 (10-06-98) 64,583 (12-01-98) 70,669 (04-26-99) 92,893 (06-16-99) 72,500 (06-16-99) 122,250 (06-16-99)
VARIOUS 99-50-01-14 ** AWARDS: 50,000 (09-29-98)	STATE-WIDE	STATEWIDE GEOLOGICAL SURVEY MAP	50,000
VARIOUS 99-50-01-15-0002 ** AWARDS: 450,000 (11-25-98)	STATE-WIDE	STATEWIDE BRIDGE PROJECTS P.E. (PHASE II)	450,000
VARIOUS 99-50-01-15-0003 ** AWARDS: 150,000 (11-04-98)	STATE-WIDE	STATEWIDE AERIAL SURVEYS PRELIMINARY ENGINEERING 15,000 (06-15-99)	165,000

ILLINOIS HIGHWAY PROGRAM ACCOMPLISHMENTS — EXHIBIT A
FY 1999 PUBLISHED PROGRAM - STATE PROJECTS

STATE-WIDE PROJECTS - HIGHWAY DISTRICT - STATE-WIDE

ROUTE	COUNTY	DESCRIPTION	COST
VARIOUS 99-50-02-01	STATE-WIDE	STATEWIDE ARCHAEOLOGICAL SURVEY HISTORICAL SURVEY	1,100,000
** AWARDS:	1,100,000 (09-16-98)		
VARIOUS 99-50-02-02	STATE-WIDE	STATEWIDE BIOLOGICAL SURVEYS AGRICULTURAL SURVEY	1,000,000
** AWARDS:	1,000,000 (01-20-99)		
VARIOUS 99-50-02-03	STATE-WIDE	STATEWIDE WETLANDS SURVEYING	1,200,000
** AWARDS:	600,000 (01-20-99)	600,000 (01-20-99)	
VARIOUS 99-50-02-05	STATE-WIDE	ENVIRONMENTAL SURVEY FOR LOCAL AGENCIES P.E. SURVEYS (PHASE I)	600,000
** AWARDS:	300,000 (09-16-98)	300,000 (01-20-99)	
VARIOUS 99-50-02-06	STATE-WIDE	HAZARDOUS MATERIAL SURVEYS HAZ MATERIAL MITIGATION	1,100,000
** AWARDS:	1,100,000 (10-21-98)		
VARIOUS 99-50-02-07	STATE-WIDE	HAZARDOUS MATERIAL STUDIES HAZ MATERIAL STUDIES	1,210,000
** AWARDS:	1,210,000 (01-20-99)		
VARIOUS 99-50-02-09	STATE-WIDE	ASBESTOS INSPECTION HAZ MATERIAL STUDIES	50,000
** AWARDS:	50,000 (03-09-99)		
VARIOUS 99-50-01-15-0005	STATE-WIDE	STATEWIDE SELECTION COMMITTEE PRELIMINARY ENGINEERING	14,000
** AWARDS:	7,000 (07-24-98)	7,000 (08-17-98)	
VARIOUS 99-50-01-15-0006		STATEWIDE BRIDGE FABRICATION INSPECTION PRELIMINARY ENGINEERING	120,000
** AWARDS:	100,000 (10-08-98)	20,000 (06-07-99)	
VARIOUS 99-50-02-10	STATE-WIDE	STATEWIDE TRUSS INSPECTION P.E. (PHASE I)	200,000
** AWARDS:	200,000 (09-24-98)		

ILLINOIS HIGHWAY PROGRAM ACCOMPLISHMENTS EXHIBIT A
FY 1999 PUBLISHED PROGRAM - STATE PROJECTS

STATE-WIDE PROJECTS - HIGHWAY DISTRICT 1

ROUTE	COUNTY	DESCRIPTION	COST
I 55 (E FRONTAGE RD) (HICKORY ST) BRAIDWOOD 99-50-01-10-1043 ** AWARDS: 98,588 (06-30-98)	WILL	1ST ST TO CERMAK RD WIDENING & RESURFACING MILES = 0.58	98,588
I 80 JOLIET 99-50-02-13-0016 ** AWARDS: 70,000 (05-17-99)	WILL	OVER DES PLAINES RIVER BRIDGE DECK REPAIRS	70,000
I 94 (EDENS EXPY) CHICAGO 99-50-01-10-1004 ** AWARDS: 15,105 (02-03-99)	COOK	EASTBOUND ELSTON AVE RAMP TO SOUTHBOUND I 94 RESURFACING MILES = 0.10	15,105
I 94 (EDENS EXPY) CHICAGO 99-50-01-10-1005 ** AWARDS: 22,657 (02-03-99)	COOK	SOUTHBOUND I 94 RAMP TO SOUTHBOUND ILL 50/CICERO AVE RESURFACING MILES = 0.10	22,657
I 94 (EDENS EXPY) CHICAGO 99-50-01-10-1006 ** AWARDS: 53,278 (08-20-98)	COOK	VARIOUS (10 STRUCTURES) BRIDGE DECK REPAIRS BRIDGE JOINT REPAIR	53,278
I 94 (EDENS EXPY) CHICAGO 99-50-01-10-1007 ** AWARDS: 519,120 (03-25-99)	COOK	VARIOUS (21 STRUCTURES) (FORMED CONCRETE REPAIR) MISCELLANEOUS	519,120
I 94 (NORTHBOUND) CHICAGO 99-50-01-10-1001 ** AWARDS: 380,666 (12-04-98)	COOK	LITTLE CALUMET RIVER TO 1.3 MI N OF IL 83 BRIDGE JOINT REPAIR	380,666
I 94 (NORTHBOUND) CHICAGO 99-50-01-10-1002 ** AWARDS: 224,024 (02-09-99)	COOK	LITTLE CALUMET RIVER TO 1.3 MI N OF IL 83 (INSPECTION PLATFORM INSTALLATION) MISCELLANEOUS	224,024
I 94 (SOUTHBOUND) CHICAGO 99-50-01-10-1003 ** AWARDS: 224,024 (02-09-99)	COOK	LITTLE CALUMET RIVER TO 1.3 MI N OF IL 83 (INSPECTION PLATFORM INSTALLATION) MISCELLANEOUS	224,024

ILLINOIS HIGHWAY PROGRAM ACCOMPLISHMENTS EXHIBIT A
FY 1999 PUBLISHED PROGRAM - STATE PROJECTS

STATE-WIDE PROJECTS - HIGHWAY DISTRICT 1

ROUTE	COUNTY	DESCRIPTION	COST
I 94 BISHOP FORD EXPY 99-50-02-13-0004 ** AWARDS: 112,112 (10-29-98)	COOK	OVER LITTLE CALUMET RIVER BRIDGE JOINT REPAIR	112,112
I 94 BISHOP FORD EXPY 99-50-02-13-0006 ** AWARDS: 159,600 (03-15-99)	COOK	MICHIGAN AVE BRIDGE DECK REPAIRS	159,600
I 94 EDENS EXPY 99-50-01-10-1040 ** AWARDS: 364,137 (08-20-98)	COOK	LAKE-COOK RD TO LAWRENCE AVE SHOULDER REPAIR CRACK & JOINT SEALING	364,137
I 94 EDENS EXPY 99-50-01-10-1050 ** AWARDS: 245,079 (08-20-98)	COOK	VARIOUS LOCATIONS N OF LAKE-COOK RD TO LAWRENCE AVE PATCHING	245,079
I 290 (EDENS EXPY) CHICAGO 99-50-01-10-1008 ** AWARDS: 66,744 (03-25-99)	COOK	VARIOUS (6 STRUCTURES) (FORMED CONCRETE REPAIR) BRIDGE REPAIR	66,744
US 6 (159TH ST) 99-50-01-10-1009 ** AWARDS: 280,507 (02-03-99)	COOK	ILL 43 TO ILL 50 PATCHING CURB AND GUTTER	280,507
US 12 US 45 GRACELAND AVE NORTHFIELD 99-50-01-03-0020 ** AWARDS: 262,186 (05-24-99)	COOK	AT US 14 RR PROTECTION IMPROVEMENT	262,186
US 12 US 45 LEE ST NORTHFIELD 99-50-01-03-0022 ** AWARDS: 343,808 (05-24-99)	COOK	AT US 14 RR PROTECTION IMPROVEMENT	343,808
US 12 US 45 MANNHEIM RD 99-50-02-13-0029 ** AWARDS: 408,000 (03-17-99) 250,000 (03-19-99) 80,000 (06-03-99)	COOK	OVER I 190 (KENNEDY EXPY) BRIDGE REPAIR	738,000

ILLINOIS HIGHWAY PROGRAM ACCOMPLISHMENTS EXHIBIT A
FY 1999 PUBLISHED PROGRAM - STATE PROJECTS

STATE-WIDE PROJECTS - HIGHWAY DISTRICT 1

ROUTE	COUNTY	DESCRIPTION	COST
US 14 BARRINGTON 99-50-01-03-0024 ** AWARDS: 376,565 (05-24-99)	COOK	EASTERN AVE & E HILLSIDE AVE RR PROTECTION IMPROVEMENT	376,565
US 14 PALATINE 99-50-01-03-0030 ** AWARDS: 1,170,612 (06-08-99)	COOK	UNION PACIFIC RR AT ROHLWING RD RR INTERCONNECT	1,170,612
US 14 PALATINE 99-50-01-03-0032 ** AWARDS: 864,686 (06-08-99)	COOK	UNION PACIFIC RR AT HICKS RD RR INTERCONNECT	864,686
ILL 1 (HALSTED ST) 99-50-01-10-1010 ** AWARDS: 263,891 (03-25-99)	COOK	BUTTERFIELD CREEK 2.5 MI N OF US 30 (CONCRETE OVERLAY) BRIDGE JOINT REPAIR MISCELLANEOUS	263,891
ILL 1 (HALSTED ST) EAST HAZEL CREST 99-50-01-10-1055 ** AWARDS: 331,440 (12-04-98)	COOK	OVER I-80/294 BRIDGE DECK REPAIRS	331,440
ILL 1 HALSTED ST 99-50-02-13-0028 ** AWARDS: 73,000 (02-26-99) 31,128 (04-01-99) 24,524 (04-20-99) ** AWARDS: 19,466 (05-17-99) 40,000 (06-02-99)	COOK	LITTLE CALUMET RIVER BRIDGE REPAIR	188,118
ILL 19 ITASCA 99-50-01-10-1039 ** AWARDS: 345,655 (06-30-98)	DUPAGE	OVER I 290 BRIDGE REPAIR	345,655
ILL 21 MILWAUKEE AVE 99-50-02-13-0009 ** AWARDS: 9,494 (01-21-99)	COOK	ILL 43 (HARLEM AVE) IN NILES (SEWER REPAIR) MISCELLANEOUS	9,494
ILL 21 NILES 99-50-01-10-1054 ** AWARDS: 29,162 (03-25-99)	COOK	MILWAUKEE AVE OVER DEPSTER ST WING WALL REPAIR	29,162
ILL 21 MILWAUKEE AVE 99-50-01-10-1053 ** AWARDS: 249,476 (10-05-98)	COOK	OVER C&NW RR .7 MI SE OF I-294 BRIDGE JOINT REPAIR THIN CONCRETE OVERLAY	249,476

ILLINOIS HIGHWAY PROGRAM ACCOMPLISHMENTS EXHIBIT A
FY 1999 PUBLISHED PROGRAM - STATE PROJECTS

STATE-WIDE PROJECTS - HIGHWAY DISTRICT 1

ROUTE	COUNTY	DESCRIPTION	COST
ILL 25 (5TH AVE) ST. CHARLES 99-50-01-10-1012 ** AWARDS: 15,104 (10-05-98)	KANE	AT STATE ST PATCHING	15,104
ILL 43 99-50-01-10-1013 ** AWARDS: 93,242 (10-05-98)	COOK	I 55 (STEVENSON EXPY) BRIDGE REPAIR	93,242
ILL 43 (NORTHBOUND) 99-50-01-10-1014 ** AWARDS: 148,787 (03-25-99)	COOK	SANITARY & SHIP CANAL .1 MI N OF I 55 BRIDGE REPAIR BRIDGE DECK OVERLAY	148,787
ILL 43 (SOUTHBOUND) 99-50-01-10-1015 ** AWARDS: 148,786 (03-25-99)	COOK	SANITARY & SHIP CANAL .1 MI N OF I 55 BRIDGE REPAIR BRIDGE DECK OVERLAY	148,786
ILL 43 99-50-01-10-1051 ** AWARDS: 676,051 (08-20-98)	COOK	OVER US 12/20 (95TH ST) (CONCRETE OVERLAY) MISCELLANEOUS	676,051
ILL 47 99-50-02-13-0039 ** AWARDS: 70,000 (02-26-99) 128,848 (04-01-99) 28,533 (04-20-99) ** AWARDS: 29,479 (05-17-99) 30,000 (06-02-99)	KANE	OVER BLACKBERRY CREEK 1 MI S OF I 88 BRIDGE REPAIR	286,860
ILL 47 VINE ST HUNTLEY 99-50-01-03-0023 ** AWARDS: 187,921 (05-24-99)	MCHENRY	AT MAIN ST RR PROTECTION IMPROVEMENT	187,921
ILL 53 99-50-01-10-1016 ** AWARDS: 71,873 (10-05-98) 95,908 (10-05-98)	COOK LAKE	HICKS RD AT US 12 TO N OF LAKE COOK RD PATCHING	167,781
ILL 53 RUBY ST JOLIET 99-50-02-13-0007 ** AWARDS: 35,000 (01-21-99) 40,845 (01-28-99)	WILL	DES PLAINES RIVER BRIDGE REPAIR	75,845

ILLINOIS HIGHWAY PROGRAM ACCOMPLISHMENTS EXHIBIT A
FY 1999 PUBLISHED PROGRAM - STATE PROJECTS

STATE-WIDE PROJECTS - HIGHWAY DISTRICT 1

ROUTE	COUNTY	DESCRIPTION	COST
ILL 53 99-50-01-10-1042 ** AWARDS: 118,955 (10-05-98)	COOK	US 12 (RAND RD) TO ILL 62 (ALGONQUIN RD) BRIDGE JOINT REPAIR	118,955
ILL 58 GOLF RD 99-50-01-10-1017 ** AWARDS: 419,978 (12-04-98)	COOK	E OF I 294 TO W OF GREENWOOD AVE PATCHING	419,978
ILL 58 GOLF RD 99-50-01-13-0003 ** AWARDS: 140,000 (08-07-98)	COOK	W OF I-290 (FRONTAGE RD) TO MEADOW TOWERS RD PRELIMINARY ENGINEERING	140,000
ILL 68 DUNDEE RD 99-50-01-10-1056 ** AWARDS: 116,649 (03-25-99)	COOK	OVER ILL 53 BRIDGE REPAIR	116,649
ILL 68 DUNDEE RD 99-50-02-13-0030 ** AWARDS: 86,000 (12-17-98) 223,264 (03-02-99) 5,256 (06-15-99)	COOK	C&NW RR 0.1 MI W OF US 14 BRIDGE REPAIR	314,520
ILL 72 SLEEPY HOLLOW 99-50-01-10-1018 ** AWARDS: 29,064 (02-03-99)	KANE	I 90 TO LOCUST ST CRACK & JOINT SEALING	29,064
ILL 83 99-50-01-10-1019 ** AWARDS: 115,049 (10-05-98)	COOK LAKE	AT LAKE COOK RD PATCHING	115,049
ILL 83 WILLOWBROOK 99-50-01-10-1047 ** AWARDS: 177,386 (08-20-98)	DUPAGE	OVER I-55 BRIDGE DECK REPAIRS	177,386
ILL 120 (EASTBOUND) 99-50-01-10-1048 ** AWARDS: 246,898 (08-20-98)	LAKE	OVER DESPLAINES RIVER 2.6 MI W OF US 41 BRIDGE DECK REPAIRS	246,898
ILL 171 99-50-01-10-1052 ** AWARDS: 93,242 (10-05-98)	COOK	OVER I-55 MISCELLANEOUS	93,242
BELMONT RD DOWNERS GROVE 99-50-02-13-0025 ** AWARDS: 34,800 (05-17-99)	DUPAGE	275' S OF US 34 CULVERT REPLACEMENT	34,800

ILLINOIS HIGHWAY PROGRAM ACCOMPLISHMENTS EXHIBIT A
FY 1999 PUBLISHED PROGRAM - STATE PROJECTS

STATE-WIDE PROJECTS - HIGHWAY DISTRICT 1

ROUTE	COUNTY	DESCRIPTION	COST
FAU 2590 BELMONT RD DOWNERS GROVE 99-50-01-03-0028 ** AWARDS: 102,573 (06-08-99)	DUPAGE	BN RR AT WARREN AVE RR INTERCONNECT	102,573
BUSSE RD PROSPECT HEIGHTS 99-50-01-10-1023 ** AWARDS: 345,452 (12-04-98)	COOK	N OF IL 58 TO N OF OAKTON ST PATCHING	345,452
CHICAGO RD/ THORNTON RD THORNTON 99-50-01-10-1037 ** AWARDS: 492,161 (06-30-98)	COOK	OVER I 294 BRIDGE REPAIR	492,161
FAU 3508 COLFAX ST PALATINE 99-50-01-03-0031 ** AWARDS: 793,033 (06-08-99)	COOK	UNION PACIFIC RR AT QUENTIN RD RR INTERCONNECT	793,033
FAP 341 DEMPSTER ST SKOKIE 99-50-01-10-1038 ** AWARDS: 64,460 (07-02-98)	COOK	AT NORTH SHORE CHANNEL BRIDGE REPAIR	64,460
DES PLAINES RIVER RD NORTHFIELD 99-50-01-03-0021 ** AWARDS: 408,345 (05-24-99)	COOK	AT US 14 RR PROTECTION IMPROVEMENT	408,345
DES PLAINES RIVER RD 99-50-02-13-0005 ** AWARDS: 141,014 (11-10-98)	COOK	N OF BELMONT AVE RETAINING WALL	141,014
FAP 541 GRAND AVE WAUKEGAN 99-50-01-10-1020 ** AWARDS: 325,552 (02-09-99)	LAKE	E OF IL 131 TO MCAREE RD PATCHING	325,552
GROSS POINT RD SKOKIE 99-50-01-10-1036 ** AWARDS: 104,349 (06-30-98)	COOK	AT I 94 RESURFACING	104,349
HILL AVE 99-50-01-10-1025 ** AWARDS: 136,785 (04-19-99)	KANE KENDALL	S OF MONTGOMERY RD TO US 34 RESURFACING MILES = 1.00 82,399 (04-19-99)	219,184

ILLINOIS HIGHWAY PROGRAM ACCOMPLISHMENTS EXHIBIT A
FY 1999 PUBLISHED PROGRAM - STATE PROJECTS

STATE-WIDE PROJECTS - HIGHWAY DISTRICT 1

ROUTE	COUNTY	DESCRIPTION	COST
OAK PARK AVE 99-50-01-10-1027 ** AWARDS: 115,752 (02-03-99)	COOK	183RD ST TO I 80 RESURFACING MILES = 0.50	115,752
FAP 305 PALATINE RD PLUM GROVE RD PALATINE 99-50-01-03-0029 ** AWARDS: 954,833 (06-08-99)	COOK	UNION PACIFIC RR RR INTERCONNECT	954,833
PULLMAN FACTORY HISTORICAL SITE CHICAGO 99-50-01-09-0019 ** AWARDS: 22,878 (11-13-98) 91,512 (11-18-98)	COOK	AT 111TH ST & COTTAGE GROVE AVE CONSTRUCTION ENGINEERING	114,390
PULLMAN FACTORY HISTORICAL SITE CHICAGO 99-50-01-09-0021 ** AWARDS: 2,592,000 (10-23-98)	COOK	AT 111TH ST & COTTAGE GROVE AVE (BUILDING REHAB.) MISCELLANEOUS	2,592,000
PULLMAN FACTORY HISTORICAL SITE CHICAGO 99-50-01-09-0022 ** AWARDS: 75,760 (10-23-98)	COOK	AT 111TH ST & COTTAGE GROVE AVE (ELECTRICAL WORK) MISCELLANEOUS	75,760
PULLMAN FACTORY HISTORICAL SITE CHICAGO 99-50-01-09-0033 ** AWARDS: 31,600 (10-23-98)	COOK	AT 111TH ST & COTTAGE GROVE AVE (ASBESTOS REMOVAL) MISCELLANEOUS	31,600
PULLMAN FACTORY HISTORICAL SITE CHICAGO 99-50-01-09-0035 ** AWARDS: 208,347 (09-16-99) 31,862 (09-17-99) 71,900 (09-17-99)	COOK	AT 111TH ST & COTTAGE GROVE AVE P.E. (PHASE II)	312,109
SOUTH PARK AVE MARKHAM 99-50-01-10-1045 ** AWARDS: 191,201 (08-20-98)	COOK	CAL UNION DITCH S OF US 6 BRIDGE REPAIR	191,201
TOWER RD 99-50-01-10-1029 ** AWARDS: 152,078 (02-03-99)	COOK	I 94 TO FORESTWAY DR RESURFACING MILES = 0.40	152,078
WILLOW RD NORTHFIELD 99-50-01-03-0019 ** AWARDS: 10,210 (05-24-99)	COOK	AT CENTRAL AVE, NORTHFIELD RD & HAPP RR PROTECTION IMPROVEMENT	10,210

ILLINOIS HIGHWAY PROGRAM ACCOMPLISHMENTS — EXHIBIT A
FY 1999 PUBLISHED PROGRAM - STATE PROJECTS

STATE-WIDE PROJECTS - HIGHWAY DISTRICT 1

ROUTE	COUNTY	DESCRIPTION	COST
51ST ST CHICAGO 99-50-01-10-1021 ** AWARDS: 42,500 (10-05-98)	COOK	I 90/94 (DAN RYAN EXPY) 3.2 MI S OF I 55 BRIDGE REPAIR	42,500
79TH ST (E FRONTAGE RD) BRIDGEVIEW 99-50-01-10-1044 ** AWARDS: 239,862 (08-07-98)	COOK	AT OKETA ST PAVING MILES = 0.53	239,862
90TH ST CHICAGO 99-50-01-10-1046 ** AWARDS: 169,600 (08-20-98)	COOK	BRC RR .6 MI N OF 95TH ST BRIDGE REPAIR	169,600
FAP 344 127TH ST CALUMET PARK 99-50-01-10-1022 ** AWARDS: 115,752 (02-03-99)	COOK	BISHOP ST TO IL 1 RESURFACING MILES = 0.50	115,752
131ST ST PALOS HEIGHTS 99-50-01-10-1058 ** AWARDS: 44,496 (04-15-99)	COOK	76TH AVE TO ILL ROUTE 43 GUARDRAIL	44,496
26TH ST CHICAGO HEIGHTS 99-50-01-03-0018 ** AWARDS: 49,962 (05-24-99)	COOK	AT EAST END AVE RR PROTECTION IMPROVEMENT	49,962
67TH ST MARQUETTE RD CHICAGO 99-50-02-13-0031 ** AWARDS: 250,000 (02-08-99) 100,000 (04-30-99) 250,000 (07-15-99)	COOK	OVER I 94 (DAN RYAN) BRIDGE REPAIR	600,000
FAP 352 NORTH CHICAGO 99-50-01-03-0011 ** AWARDS: 159,219 (03-22-99)	LAKE	ILL 137 (BUCKLEY RD) AT RAY ST MODERNIZE TRAFFIC SIGNALS	159,219
VARIOUS 99-50-02-13-0017 ** AWARDS: 67,589 (04-30-99)		EMERGENCY POTHOLE REPAIRS IN DIST. 1 PATCHING	67,589
VARIOUS 99-50-02-13-0018 ** AWARDS: 257,519 (04-30-99)		EMERGENCY POTHOLE REPAIRS IN DIST. 1 PATCHING	257,519
VARIOUS 99-50-01-10-1030 ** AWARDS: 292,572 (12-04-98)		DISTRICTWIDE FENCE REPAIR	292,572

ILLINOIS HIGHWAY PROGRAM ACCOMPLISHMENTS — EXHIBIT A
FY 1999 PUBLISHED PROGRAM - STATE PROJECTS

STATE-WIDE PROJECTS - HIGHWAY DISTRICT 1

ROUTE	COUNTY	DESCRIPTION	COST
VARIOUS 99-50-01-10-1031		DISTRICTWIDE EXPY & ARTERIAL (NORTH) GUARDRAIL	437,227
** AWARDS:	437,227 (12-04-98)		
VARIOUS 99-50-01-10-1032		DISTRICTWIDE EXPY & ARTERIAL (SOUTH) GUARDRAIL	580,460
** AWARDS:	580,460 (12-09-98)		
VARIOUS 99-50-01-10-1033		DISTRICTWIDE (LANDSCAPE REPAIR) LANDSCAPE REHAB	82,691
** AWARDS:	82,691 (02-09-99)		
VARIOUS 99-50-01-10-1035		DISTRICTWIDE (INNER CITY EXPY) (TREE PRUNING) MISCELLANEOUS	227,500
** AWARDS:	227,500 (12-04-98)		
VARIOUS 99-50-01-10-1041		VARIOUS LOCATIONS CURB AND GUTTER	324,632
** AWARDS:	324,632 (07-15-98)		
VARIOUS 99-50-01-10-1049		VARIOUS LOCATIONS EXPRESSWAY & EXPRESSWAY FRONTAGE ROADS CURB AND GUTTER	116,800
** AWARDS:	116,800 (10-05-98)		
VARIOUS 99-50-01-01	STATE-WIDE	STATEWIDE SAFETY PROGRAM RR CROSSING IMPROVEMENT	577,612
** AWARDS:	154,074 (05-17-99)	199,304 (05-18-99)	134,734 (06-03-99)
** AWARDS:	89,500 (06-08-99)		
VARIOUS 99-50-01-06	STATE-WIDE	STATEWIDE PAVEMENT MARKING	1,559,083
** AWARDS:	498,614 (03-25-99)	309,385 (04-06-99)	119,175 (05-18-99)
** AWARDS:	631,909 (07-11-99)		
VARIOUS 99-50-01-07	STATE-WIDE	STATEWIDE RAISED PAVEMENT MARKERS	1,060,424
** AWARDS:	486,863 (08-21-98)	573,561 (03-25-99)	
VARIOUS 99-50-01-08	STATE-WIDE	STATEWIDE MISC TRAFFIC CONTROL	55,877
** AWARDS:	55,877 (01-06-99)		
VARIOUS 99-50-01-11	STATE-WIDE	STATEWIDE EEO PROJECTS MISCELLANEOUS TRAINING	668,607
** AWARDS:	33,818 (07-07-98)	39,273 (07-07-98)	38,182 (07-07-98)
** AWARDS:	49,091 (07-07-98)	10,333 (03-30-99)	12,000 (03-30-99)

ILLINOIS HIGHWAY PROGRAM ACCOMPLISHMENTS EXHIBIT A
FY 1999 PUBLISHED PROGRAM - STATE PROJECTS

STATE-WIDE PROJECTS - HIGHWAY DISTRICT 1

ROUTE	COUNTY	DESCRIPTION	COST
** AWARDS:	11,667 (03-30-99)	32,243 (05-05-99)	442,000 (06-11-99)
VARIOUS 99-50-02-08	STATE-WIDE	STATEWIDE (PIN REPLACEMENT) BRIDGE JOINT REPAIR	1,099,600
** AWARDS:	1,099,600 (10-05-98)		
VARIOUS 99-50-02-11	STATE-WIDE	STATEWIDE BRIDGE PAINTING	1,636,319
** AWARDS:	371,658 (07-11-99)	300,543 (07-11-99)	246,781 (07-11-99)
** AWARDS:	178,000 (07-11-99)	173,337 (07-11-99)	366,000 (07-11-99)

ILLINOIS HIGHWAY PROGRAM ACCOMPLISHMENTS — EXHIBIT A
FY 1999 PUBLISHED PROGRAM - STATE PROJECTS

STATE-WIDE PROJECTS - HIGHWAY DISTRICT 2

ROUTE	COUNTY	DESCRIPTION	COST
I 39 99-50-01-10-2001	LEE	LEE/LASALLE COUNTY LINE TO OGLE/LEE CO LINE PATCHING	118,299
** AWARDS: 118,299 (08-20-98)			
I 39 99-50-01-10-2033	OGLE WINNEBAGO	LEE/OGLE CO LINE TO I-90 PATCHING	214,913
** AWARDS: 120,943 (06-30-98)		93,970 (06-30-98)	
I 39 99-50-01-10-2036	OGLE WINNEBAGO	VARIOUS LOCATIONS BRIDGE PAINTING	264,400
** AWARDS: 209,100 (03-25-99)		55,300 (03-25-99)	
I 80 99-50-01-10-2003	LASALLE	PLANK RD OVER I-80 (REPLACE OVERLAY) BRIDGE JOINT REPAIR MISCELLANEOUS	88,239
** AWARDS: 88,239 (05-14-99)			
I 80 99-50-01-10-2004	BUREAU	E OF ILL 40 TO W OF ILL 26 CRACK & JOINT SEALING	153,857
** AWARDS: 153,857 (10-05-98)			
I 80 99-50-02-13-0041	BUREAU	NON-CONFORMING SIGNBOARD SIGN BOARD CONTROL	4,200
** AWARDS: 4,200 (05-26-99)			
I 88 99-50-01-10-2005	ROCK ISLAND	I-80 TO ROCK ISLAND/ WHITESIDE COUNTY LINE PATCHING	115,420
** AWARDS: 115,420 (03-25-99)			
I 88 99-50-01-10-2006	WHITESIDE	ROCK ISLAND COUNTY LINE TO US 30 CONNECTOR W OF IL 40 PATCHING	110,571
** AWARDS: 110,571 (03-25-99)			
I 88 99-50-01-10-2031	ROCK ISLAND	ZUMA CREEK & CANDLE CREEK NEAR HILLSIDE (CONCRETE OVERLAY) BRIDGE DECK OVERLAY	301,764
** AWARDS: 301,764 (06-30-98)			
US 20 99-50-01-10-2007	STEPHENSON WINNEBAGO	FROM SPRINGFIELD AVE E TO FREEPORT TO FALCONER RD W OF US 20 (BUSN) CRACK & JOINT SEALING	130,877
** AWARDS: 63,053 (12-04-98)		67,824 (12-04-98)	

ILLINOIS HIGHWAY PROGRAM ACCOMPLISHMENTS — EXHIBIT A
FY 1999 PUBLISHED PROGRAM - STATE PROJECTS

STATE-WIDE PROJECTS - HIGHWAY DISTRICT 2

ROUTE	COUNTY	DESCRIPTION	COST
US 20 99-50-02-13-0034 ** AWARDS: 50,000 (02-22-99)	JODAVIESS	TRIB OF YELLOW CREEK E OF ILL 78 BRIDGE REPAIR 1,960 (04-01-99)	51,960
US 34 SANDWICH 99-50-01-03-0010 ** AWARDS: 15,000 (01-26-99)	DEKALB	AT DUVICK AVE MODERNIZE TRAFFIC SIGNALS	15,000
US 34 KEWANEE 99-50-01-10-2008 ** AWARDS: 149,357 (08-27-98)	HENRY	AT BNRR SUBWAY RESURFACING	149,357
US 34 ILL 78 99-50-01-10-2009 ** AWARDS: 150,618 (05-14-99)	HENRY	ILL 91 TO KEWANEE RESURFACING MILES = 2.70	150,618
US 34 99-50-02-13-0002 ** AWARDS: 2,330 (07-30-98)	HENRY	1 MI E OF ILL 17 SIGN BOARD CONTROL	2,330
US 52 ILL 64 99-50-01-10-2010 ** AWARDS: 124,823 (05-14-99)	CARROLL	STRADDLE CREEK 2.9 MI E OF ILL 73 (CONCRETE OVERLAY) BRIDGE DECK OVERLAY	124,823
US 52 99-50-01-10-2011 ** AWARDS: 205,205 (12-04-98)	CARROLL	MT CARROLL TO SAVANNA PATCHING CURB AND GUTTER	205,205
US 52 ILL 26 99-50-01-10-2012 ** AWARDS: 59,171 (10-05-98)	OGLE	POLO TO LEE/OGLE CO LINE PATCHING	59,171
US 52 99-50-01-10-2013 ** AWARDS: 118,519 (12-04-98)	OGLE	ILL 26 TO ILL 64 RESURFACING 353 (12-04-98)	118,872
US 52 99-50-02-13-0033 ** AWARDS: 60,700 (02-22-99)	LEE	DITCH 3.0 MI SE OF AMBOY BRIDGE REPAIR 6,181 (04-14-99)	66,881
ILL 2 99-50-01-10-2014 ** AWARDS: 22,496 (02-03-99)	WINNEBAGO	ROCKFORD TO S OF US 20 CRACK & JOINT SEALING	22,496

ILLINOIS HIGHWAY PROGRAM ACCOMPLISHMENTS EXHIBIT A
FY 1999 PUBLISHED PROGRAM - STATE PROJECTS

STATE-WIDE PROJECTS - HIGHWAY DISTRICT 2

ROUTE	COUNTY	DESCRIPTION	COST
ILL 5 MOLINE 99-50-01-10-2016 ** AWARDS: 62,143 (08-20-98)	ROCK ISLAND	AT 16TH ST PATCHING	62,143
ILL 17 99-50-01-10-2018 ** AWARDS: 64,308 (03-25-99)	HENRY	AT THE I-74 INTERCHANGE PATCHING	64,308
ILL 23 99-50-02-13-0036 ** AWARDS: 65,000 (02-22-99) 18,206 (04-01-99)	DEKALB	DRAINAGE DITCH 2.4 MI S OF I 88 BRIDGE REPAIR	83,206
ILL 26 99-50-01-10-2034 ** AWARDS: 158,518 (06-30-98)	BUREAU	ILL 92 TO I-80 INTERMITTENT RESURFACING	158,518
ILL 26 ILL 72 99-50-01-10-2041 ** AWARDS: 231,321 (05-14-99)	OGLE	72(W) TO FORRESTON RESURFACING MILES = 3.32	231,321
ILL 29 99-50-01-10-2040 ** AWARDS: 96,617 (05-18-99)	BUREAU	NEAR THE VILLAGE OF DEPUE SLOPE STABILIZATION	96,617
ILL 38 99-50-01-10-2019 ** AWARDS: 64,313 (03-25-99)	LEE	US 52 EASTERLY 3.2 KM SINK HOLLOW RD PATCHING	64,313
ILL 72 99-50-01-10-2021 ** AWARDS: 46,888 (03-25-99)	OGLE	ILL 251 TO I-39 RESURFACING	46,888
ILL 74 99-50-02-13-0032 ** AWARDS: 17,424 (02-22-99)	CARROLL	STREAM 2.6 MI W OF ILL 78 BRIDGE REPAIR	17,424
ILL 82 99-50-02-13-0035 ** AWARDS: 19,631 (02-08-99)	HENRY	STREAM 1.7 MI N OF ILL 81 BRIDGE REPAIR	19,631
ILL 84 99-50-01-10-2035 ** AWARDS: 41,681 (07-15-98)	HENRY ROCK ISLAND	ILL 92 TO I-80 CRACK & JOINT SEALING	41,681

ILLINOIS HIGHWAY PROGRAM ACCOMPLISHMENTS — EXHIBIT A
FY 1999 PUBLISHED PROGRAM - STATE PROJECTS

STATE-WIDE PROJECTS - HIGHWAY DISTRICT 2

ROUTE	COUNTY	DESCRIPTION	COST
ILL 92 US 6 ILL 89 99-50-01-10-2027 ** AWARDS: 55,783 (05-18-99)	BUREAU HENRY	ILL 78 TO ILL 40 & ILL 29 EASTERLY THRU SPRING VALLEY CRACK & JOINT SEALING 13,897 (05-18-99)	69,680
ILL 251 99-50-01-10-2022 ** AWARDS: 25,870 (02-03-99)	WINNEBAGO	US 20 (BUSN) SOUTH TO OGLE COUNTY CRACK & JOINT SEALING	25,870
ILL 251 ILL 76 99-50-01-10-2029 ** AWARDS: 76,574 (05-18-99)	BOONE WINNEBAGO	LOVES PARK TO ROSCOE & ILL 173 TO WISCONSIN STATE LINE CRACK & JOINT SEALING 17,984 (05-18-99)	94,558
RIVERSIDE BLVD 99-50-01-10-2032 ** AWARDS: 228,757 (06-30-98)	WINNEBAGO	ILL 70 E TO OWENS CENTER RD PATCHING	228,757
VARIOUS 99-50-01-10-2025 ** AWARDS: 80,485 (02-09-99)		VARIOUS LOCATIONS (SOUTHERN HALF) GUARDRAIL FENCE REPAIR	80,485
VARIOUS 99-50-01-10-2026 ** AWARDS: 80,456 (02-03-99)		VARIOUS LOCATIONS (NORTHERN HALF) GUARDRAIL FENCE REPAIR	80,456
VARIOUS 99-50-01-10-2028 ** AWARDS: 149,000 (06-04-99)		VARIOUS LOCATIONS BRIDGE CLEANING	149,000
VARIOUS 99-50-02-13-0011 ** AWARDS: 9,460 (12-04-98)	HENRY	I 80 SIGN BOARD CONTROL	9,460
VARIOUS 99-50-01-01 ** AWARDS: 4,217 (12-28-98)	STATE-WIDE	STATEWIDE SAFETY PROGRAM RR CROSSING IMPROVEMENT	4,217
VARIOUS 99-50-02-08 ** AWARDS: 659,022 (02-03-99)	STATE-WIDE	STATEWIDE (PIN REPLACEMENT) BRIDGE JOINT REPAIR	659,022
VARIOUS 99-50-02-11 ** AWARDS: 439,000 (03-25-99)	STATE-WIDE	STATEWIDE BRIDGE PAINTING 158,800 (03-25-99)	738,000 140,200 (03-25-99)

ILLINOIS HIGHWAY PROGRAM ACCOMPLISHMENTS EXHIBIT A
FY 1999 PUBLISHED PROGRAM - STATE PROJECTS

STATE-WIDE PROJECTS - HIGHWAY DISTRICT 3

ROUTE	COUNTY	DESCRIPTION	COST
I 39 99-50-01-10-3001	LASALLE	LITTLE VERMILION RIVER 1.3 M N OF US 52 BRIDGE JOINT REPAIR	83,308
** AWARDS: 83,308 (05-14-99)			
I 39 99-50-01-10-3002	LASALLE	I-80 TO ILLINOIS RIVER UNDERDRAINS	197,869
** AWARDS: 197,869 (05-18-99)			
I 39 99-50-01-10-3003	MCLEAN WOODFORD	VARIOUS LOCATIONS BRIDGE PAINTING	98,906
** AWARDS: 28,646 (08-20-98)		70,260 (08-20-98)	
I 39 (NORTHBOUND & SOUTHBOUND) 99-50-01-10-3004	LASALLE MARSHALL WOODFORD	KAPPA TO PANOLA (PAVEMENT RAISING) MISCELLANEOUS	174,850
** AWARDS: 55,317 (10-05-98)		31,326 (10-05-98)	88,207 (10-05-98)
I 55 99-50-01-10-3018	IROQUOIS	LOGAN CO LINE TO BLOOMINGTON PATCHING	223,012
** AWARDS: 223,012 (07-08-98)			
I 55 (NORTHBOUND & SOUTHBOUND) 99-50-01-10-3005	GRUNDY	DWIGHT TO GARDNER PATCHING	132,173
** AWARDS: 132,173 (08-20-98)			
I 55 (NORTHBOUND & SOUTHBOUND) 99-50-01-10-3006	MCLEAN	VETERANS PKWY IN NORMAL TO TOWANDA PATCHING	168,880
** AWARDS: 168,880 (02-03-99)			
I 55 (NORTHBOUND) 99-50-01-10-3007	LIVINGSTON	PONTIAC TO DWIGHT PATCHING	131,472
** AWARDS: 131,472 (02-03-99)			
I 57 99-50-01-10-3017	IROQUOIS	SPRING CREEK 1 MI S OF GILMAN BRIDGE DECK REPAIRS	122,622
** AWARDS: 122,622 (07-15-98)			
I 57 99-50-02-13-0026	IROQUOIS	MAINLINE REST AREA 3.5 MI S OF BUCKLEY (WATERLINE REPAIR) MISCELLANEOUS	25,000
** AWARDS: 25,000 (08-18-99)			

ILLINOIS HIGHWAY PROGRAM ACCOMPLISHMENTS — EXHIBIT A
FY 1999 PUBLISHED PROGRAM - STATE PROJECTS

STATE-WIDE PROJECTS - HIGHWAY DISTRICT 3

ROUTE	COUNTY	DESCRIPTION	COST
I 57 (NORTHBOUND & SOUTHBOUND) 99-50-01-10-3008 ** AWARDS: 268,948 (08-20-98)	IROQUOIS	FORD COUNTY TO ONARGA PATCHING	268,948
I 74 99-50-01-10-3009 ** AWARDS: 238,997 (05-14-99)	MCLEAN	LITTLE KICKAPOO CREEK (REPAIR ABUTMENT) (EXTEND DECK DRAINS) BRIDGE JOINT REPAIR PATCHING BRIDGE DECK WATERPROOFING MISCELLANEOUS	238,997
I 80 99-50-01-10-3019 ** AWARDS: 256,449 (06-30-98)	LASALLE	TOWNSHIP RD 448 TO CH 25 N OF MARSEILLES RESURFACING MILES = 1.98	256,449
US 24 99-50-02-13-0019 ** AWARDS: 75,000 (01-21-99)	IROQUOIS	SUGAR CREEK W EDGE OF WATSEKA BRIDGE REPAIR	75,000
ILL 23 99-50-01-10-3011 ** AWARDS: 98,269 (03-25-99)	LIVINGSTON	NORTH & SOUTH OF I-55 3 MI N OF PONTIAC PATCHING MEDIAN REPAIR	98,269
ILL 23 ILL 71 (SOUTHBOUND) 99-50-01-10-3012 ** AWARDS: 57,898 (10-05-98)	LASALLE	1 MI S OF US 6 (APPROACHES TO ILLINOIS RIVER) (PAVEMENT RAISING) MISCELLANEOUS	57,898
ILL 53 GARDNER 99-50-02-13-0015 ** AWARDS: 17,434 (02-08-99)	GRUNDY	AT MAIN ST IMPROVE TURNING RADII	17,434
ILL 71 99-50-01-10-3020 ** AWARDS: 28,636 (10-05-98)	LASALLE	IN OTTAWA SANITARY SEWER	28,636
ILL 115 99-50-01-10-3016 ** AWARDS: 152,075 (06-30-98)	FORD	AT NW CITY LIMITS OF PIPER CITY CULVERT REPLACEMENT	152,075

ILLINOIS HIGHWAY PROGRAM ACCOMPLISHMENTS EXHIBIT A
FY 1999 PUBLISHED PROGRAM - STATE PROJECTS

STATE-WIDE PROJECTS - HIGHWAY DISTRICT 3

ROUTE	COUNTY	DESCRIPTION	COST
ILL 117 99-50-01-10-3015	WOODFORD	S OF US 24 S OF EUREKA CULVERT REPLACEMENT	84,860
** AWARDS: 84,860 (07-15-98)			
ILL 251 (NORTHBOUND) 99-50-01-10-3013	LASALLE	5 MI S OF PERU (CONCRETE DITCH REPLACEMENT) MISCELLANEOUS	19,392
** AWARDS: 19,392 (03-25-99)			
I&M CANAL LOCK 8 99-50-01-09-0032	GRUNDY	NE OF MORRIS (COMPLEX IMPROVEMENTS) BRIDGE REHABILITATION	110,000
** AWARDS: 88,000 (02-03-99)		22,000 (02-03-99)	
SULPHUR SPRINGS HOTEL 99-50-01-09-0024	LASALLE	SULPHUR SPRINGS HOTEL ADJACENT TO I&M CANAL (BUILDING REHAB) MISCELLANEOUS	275,461
** AWARDS: 138,506 (12-15-98)		34,627 (12-15-98)	102,328 (12-15-98)
SULPHUR SPRINGS HOTEL 99-50-01-09-0025	LASALLE	SULPHUR SPRINGS HOTEL ADJACENT TO I&M CANAL (HEATING) MISCELLANEOUS	6,467
** AWARDS: 5,174 (12-15-98)		1,293 (12-15-98)	
SULPHUR SPRINGS HOTEL 99-50-01-09-0026	LASALLE	SULPHUR SPRINGS HOTEL ADJACENT TO I&M CANAL (ELECTRICAL) MISCELLANEOUS	21,253
** AWARDS: 17,002 (12-15-98)		4,251 (12-15-98)	
SULPHUR SPRINGS HOTEL 99-50-01-09-0027	LASALLE	SULPHUR SPRINGS HOTEL ADJACENT TO I&M CANAL (PLUMBING) MISCELLANEOUS	57,940
** AWARDS: 46,352 (12-15-98)		11,588 (12-15-98)	
W DIVISION ST MARK 99-50-01-12-0001	PUTNAM	ILL 71 TO N OF ILL 71 PAVING	14,960
** AWARDS: 14,960 (07-20-98)			
W DIVISION ST MARK 99-50-01-13-0002	PUTNAM	ILL 71 TO N OF ILL 71 PAVING	166,700
** AWARDS: 166,700 (07-20-98)			
VARIOUS 99-50-01-10-3014		VARIOUS LOCATIONS GUARDRAIL	74,450
** AWARDS: 74,450 (05-18-99)			

ILLINOIS HIGHWAY PROGRAM ACCOMPLISHMENTS EXHIBIT A
FY 1999 PUBLISHED PROGRAM - STATE PROJECTS

STATE-WIDE PROJECTS - HIGHWAY DISTRICT 3

ROUTE	COUNTY	DESCRIPTION	COST
VARIOUS 99-50-01-01	STATE-WIDE	STATEWIDE SAFETY PROGRAM RR CROSSING IMPROVEMENT	128,459
** AWARDS:	128,459 (06-08-99)		
VARIOUS 99-50-02-11	STATE-WIDE	STATEWIDE BRIDGE PAINTING	417,680
** AWARDS:	228,680 (05-18-99)	114,736 (05-18-99)	74,264 (05-18-99)

ILLINOIS HIGHWAY PROGRAM ACCOMPLISHMENTS EXHIBIT A
FY 1999 PUBLISHED PROGRAM - STATE PROJECTS

STATE-WIDE PROJECTS - HIGHWAY DISTRICT 4

ROUTE	COUNTY	DESCRIPTION	COST
I 74 99-50-01-10-4021	PEORIA	KICKAPOO TO KNOX CO LINE PATCHING	91,099
** AWARDS: 91,099 (07-15-98)			
I 74 (EASTBOUND) 99-50-01-10-4015	HENRY KNOX	N OF ILL 17 TO N OF GALESBURG PATCHING	46,894
** AWARDS: 23,581 (07-15-98)		23,313 (07-15-98)	
I 155 99-50-01-10-4024	TAZEWELL	122(E) TO LOGAN COUNTY LINE ROUT & SEAL CRACKS	83,152
** AWARDS: 83,152 (05-14-99)			
US 24 ILL 9 99-50-01-10-4002	FULTON PEORIA	KINGSTON MINES TO BANNER PAVEMENT MARKING	64,809
** AWARDS: 17,849 (08-20-98)		46,960 (08-20-98)	
US 24 99-50-01-10-4012	FULTON	US 136/ILL 100 TO S OF SUMMUM CRACK & JOINT SEALING	38,530
** AWARDS: 38,530 (08-20-98)			
US 24 BARTONVILLE 99-50-01-10-4020	PEORIA	BRAZIL AVE TO PFEIFFER RD RESURFACING	108,468
** AWARDS: 108,468 (07-24-98)			
US 24 ILL 97 99-50-02-13-0038	FULTON	SPOON RIVER N OF DUNCAN MILLS; PUTT CREEK 2.2 MI N OF CUBA BRIDGE REPAIR	108,647
** AWARDS: 108,647 (12-17-98)			
US 24 99-50-01-10-4025	TAZEWELL WOODFORD	FONDULAC-WASHINGTON TOWNSHIP LINE TO E JCT OF BUSN 24 ROUT & SEAL CRACKS	141,187
** AWARDS: 128,325 (05-18-99)		12,862 (05-18-99)	
US 34 99-50-01-10-4022	WARREN	W OF CAMERON RD TO WARREN-KNOX COUNTY LINE PATCHING	99,615
** AWARDS: 99,615 (07-15-98)			
US 67 99-50-01-10-4016	MERCER	ON SHERRARD RD & CH 12 IN PREEMPTION CURB AND GUTTER NEW SHOULDERS STORM SEWER	263,271
** AWARDS: 263,271 (07-16-98)			

ILLINOIS HIGHWAY PROGRAM ACCOMPLISHMENTS EXHIBIT A
FY 1999 PUBLISHED PROGRAM - STATE PROJECTS

STATE-WIDE PROJECTS - HIGHWAY DISTRICT 4

ROUTE	COUNTY	DESCRIPTION	COST
ILL 8 99-50-01-10-4004 ** AWARDS: 161,071 (03-25-99)	TAZEWELL	THROUGH SUNNYLAND PATCHING	161,071
ILL 8 ILL 29 ILL 116 99-50-01-10-4023 ** AWARDS: 53,800 (02-03-99) 79,200 (02-03-99)	PEORIA TAZEWELL	CEDAR STREET BRIDGE BRIDGE CLEANING	133,000
ILL 9 99-50-01-10-4006 ** AWARDS: 87,514 (02-09-99)	MCDONOUGH	N FORK LAMOINE RIVER W OF ILL 41 BRIDGE DECK REPAIRS	87,514
ILL 9 99-50-01-10-4007 ** AWARDS: 118,144 (02-09-99)	MCDONOUGH	DROWNING FORK W OF ILL 41 BRIDGE DECK REPAIRS	118,144
ILL 41 99-50-01-10-4008 ** AWARDS: 72,469 (10-05-98)	KNOX	4.5 MI N OF ALBINGDON DRAINAGE CORRECTION	72,469
ILL 78 99-50-01-10-4019 ** AWARDS: 34,751 (07-24-98)	PEORIA	UNDER LAURA VIADUCT IN LAURA RESURFACING MILES = 0.20	34,751
ILL 93 99-50-01-10-4010 ** AWARDS: 64,412 (08-20-98)	STARK	ILL 40 TO ILL 91 CRACK & JOINT SEALING	64,412
ILL 94 99-50-01-10-4011 ** AWARDS: 87,447 (10-05-98)	HENDERSON	ILL 96 TO 1 MI S OF RARITAN BLACKTOP & US 34 TO ILL 135 CRACK & JOINT SEALING	87,447
ILL 116 99-50-01-10-4013 ** AWARDS: 38,530 (08-20-98)	FULTON	E OF SPOON RIVER TO ILL 97 S OF RAPATEE CRACK & JOINT SEALING	38,530
ILL 164 99-50-01-10-4017 ** AWARDS: 72,791 (06-30-98)	HENDERSON	E OF OQUAWKA E OF SMITH CREEK RESURFACING MILES = 1.13	72,791

ILLINOIS HIGHWAY PROGRAM ACCOMPLISHMENTS EXHIBIT A
FY 1999 PUBLISHED PROGRAM - STATE PROJECTS

STATE-WIDE PROJECTS - HIGHWAY DISTRICT 4

ROUTE	COUNTY	DESCRIPTION	COST
FARMINGTON RD 99-50-01-10-4018	PEORIA	ILL 116 TO RAINBOW DR W OF PEORIA RESURFACING MILES = 0.82	57,400
** AWARDS:	57,400 (06-30-98)		
VARIOUS 99-50-01-01	STATE-WIDE	STATEWIDE SAFETY PROGRAM RR CROSSING IMPROVEMENT	240,944
** AWARDS:	240,944 (01-26-99)		
VARIOUS 99-50-01-07	STATE-WIDE	STATEWIDE RAISED PAVEMENT MARKERS	116,555
** AWARDS:	116,555 (03-25-99)		
VARIOUS 99-50-01-08	STATE-WIDE	STATEWIDE MISC TRAFFIC CONTROL	256,659
** AWARDS:	256,659 (03-25-99)		
VARIOUS 99-50-02-11	STATE-WIDE	STATEWIDE BRIDGE PAINTING	243,000
** AWARDS:	243,000 (07-07-99)		

ILLINOIS HIGHWAY PROGRAM ACCOMPLISHMENTS EXHIBIT A
FY 1999 PUBLISHED PROGRAM - STATE PROJECTS

STATE-WIDE PROJECTS - HIGHWAY DISTRICT 5

ROUTE	COUNTY	DESCRIPTION	COST
I 57 99-50-01-10-5001	CHAMPAIGN	RANTOUL TO FORD CO LINE PATCHING	99,638
** AWARDS:	99,638 (10-05-98)		
I 57 99-50-02-13-0020	COLES	NON-CONFORMING SIGN BOARD SIGN BOARD CONTROL	8,759
** AWARDS:	8,759 (01-26-99)		
I 57 99-50-02-13-0021	COLES	NON-CONFORMING SIGN BOARD SIGN BOARD CONTROL	9,341
** AWARDS:	9,341 (01-29-99)		
I 57 99-50-02-13-0022	CHAMPAIGN	NON-CONFORMING SIGN BOARD SIGN BOARD CONTROL	2,110
** AWARDS:	2,110 (01-29-99)		
I 57 99-50-02-13-0023	CHAMPAIGN	NON-CONFORMING SIGN BOARD SIGN BOARD CONTROL	4,145
** AWARDS:	4,145 (01-29-99)		
I 57 99-50-02-13-0024	COLES	NON-CONFORMING SIGN BOARD SIGN BOARD CONTROL	6,636
** AWARDS:	6,636 (01-29-99)		
I 74 99-50-01-10-5002	DEWITT PIATT	APPROXIMATELY 1.76KM E OF MC LEAN COUNTY LINE TO JUST E OF MANSFIELD INTERCHNGE PATCHING	91,533
** AWARDS:	18,366 (03-25-99)	73,167 (03-25-99)	
I 74 99-50-01-10-5003	VERMILION	CHAMPAIGN COUNTY LINE TO OAKWOOD PATCHING	85,086
** AWARDS:	85,086 (10-05-98)		
I 74 99-50-01-10-5004	PIATT	TR 80 3 MI E OF US 54 & TR 96 2 MI W OF MANSFIELD BRIDGE PAINTING	46,000
** AWARDS:	46,000 (12-04-98)		
I 74 99-50-01-10-5005	CHAMPAIGN	I 57 TO PRAIRIE VIEW INTERCHANGE PLANTINGS	13,770
** AWARDS:	13,770 (04-01-99)		
US 45 RANTOUL 99-50-01-03-0027	CHAMPAIGN	AT CHANDLER ST RR INTERCONNECT	8,120
** AWARDS:	8,120 (05-18-99)		

ILLINOIS HIGHWAY PROGRAM ACCOMPLISHMENTS EXHIBIT A
FY 1999 PUBLISHED PROGRAM - STATE PROJECTS

STATE-WIDE PROJECTS - HIGHWAY DISTRICT 5

ROUTE	COUNTY	DESCRIPTION	COST
US 45 99-50-01-03-0017 ** AWARDS: 63,012 (07-21-99)	CHAMPAIGN	LINCOLN AVE IN URBANA, HOLDON ST IN TOLONO, WILLARD AIR PORT RD IN SAVOR, & RR PROTECTION IMPROVEMENT	63,012
US 51 (NORTHBOUND) FORSYTH 99-50-01-10-5006 ** AWARDS: 192,834 (05-14-99)	MACON	MARION ST TO RUEHL ST RESURFACING	192,834
ILL 1 99-50-01-10-5008 ** AWARDS: 44,444 (10-05-98)	EDGAR	5 MI S OF PARIS PATCHING	44,444
ILL 16 99-50-02-13-0040 ** AWARDS: 2,514 (05-24-99)	COLES	4.5 MI W OF GULF STATION SIGN BOARD CONTROL	2,514
FAS 509 INDIANOLA 99-50-01-10-5007 ** AWARDS: 15,732 (12-09-98)	VERMILION	SWANK CREEK GUARDRAIL	15,732
VARIOUS 99-50-01-10-5010 ** AWARDS: 36,964 (05-18-99)		VARIOUS LOCATIONS CRACK & JOINT SEALING	36,964
VARIOUS 99-50-01-10-5011 ** AWARDS: 85,875 (05-18-99)		VARIOUS LOCATIONS BRIDGE DECK WATERPROOFING	85,875
VARIOUS 99-50-01-10-5013 ** AWARDS: 100,000 (10-26-98)		VARIOUS LOCATIONS (GUARDRAIL REPAIR) GUARDRAIL	100,000
VARIOUS 99-50-01-01 ** AWARDS: 2,000 (06-03-99)	STATE-WIDE	STATEWIDE SAFETY PROGRAM RR CROSSING IMPROVEMENT	2,000
VARIOUS 99-50-01-07 ** AWARDS: 127,050 (08-20-98)	STATE-WIDE	STATEWIDE RAISED PAVEMENT MARKERS	127,050
VARIOUS 99-50-02-08 ** AWARDS: 227,814 (07-19-99)	STATE-WIDE	STATEWIDE (PIN REPLACEMENT) BRIDGE JOINT REPAIR	227,814

ILLINOIS HIGHWAY PROGRAM ACCOMPLISHMENTS EXHIBIT A
FY 1999 PUBLISHED PROGRAM - STATE PROJECTS

STATE-WIDE PROJECTS - HIGHWAY DISTRICT 5

ROUTE	COUNTY	DESCRIPTION	COST
VARIOUS	STATE-WIDE	STATEWIDE	246,600
99-50-02-11		BRIDGE PAINTING	
** AWARDS:	46,460 (05-18-99)	45,540 (05-18-99)	154,600 (05-18-99)

ILLINOIS HIGHWAY PROGRAM ACCOMPLISHMENTS EXHIBIT A
FY 1999 PUBLISHED PROGRAM - STATE PROJECTS

STATE-WIDE PROJECTS - HIGHWAY DISTRICT 6

ROUTE	COUNTY	DESCRIPTION	COST
I 55 99-50-01-10-6002	SANGAMON	S OF 6TH ST TO S OF LAKE SPRINGFIELD BRIDGE PATCHING	115,614
** AWARDS: 115,614 (08-20-98)			
I 55 (FRONTAGE RD) 99-50-01-10-6001	MACOUPIN	W FRONTAGE RD FROM FAS 2728 TO MADISON CO LINE & E FRONTAGE RD 1 MI S PATCHING MILES = 2.85	179,848
** AWARDS: 179,848 (03-25-99)			
I 55 BUS 9TH ST 6TH ST SPRINGFIELD 99-50-01-03-0012	SANGAMON	9TH AT LAUREL & 6TH AT LAUREL MODERNIZE TRAFFIC SIGNALS	22,690
** AWARDS: 22,690 (05-18-99)			
I 72 99-50-01-10-6003	MORGAN	S OF JACKSONVILLE TO SANGAMON CO LINE PATCHING	130,057
** AWARDS: 130,057 (10-05-98)			
ILL 4 EAST GILLESPIE 99-50-01-10-6019	MACOUPIN	PARK ST TO N OF PARK ST DITCH CLEANING CULVERT REPLACEMENT	83,768
** AWARDS: 83,768 (07-04-98)			
ILL 9 99-50-01-10-6009	HANCOCK	CAMP CREEK TO 2 MI S OF DALLAS CITY BRIDGE DECK REPAIRS	99,077
** AWARDS: 99,077 (08-20-98)			
ILL 10 99-50-01-10-6010	LOGAN	SUGAR CREEK 3.2 MI E OF NEW HOLLAND BRIDGE DECK REPAIRS	133,438
** AWARDS: 133,438 (08-20-98)			
ILL 57 99-50-01-10-6011	ADAMS	3.5 MI S OF MARBLEHEAD TO 4.3 MI S OF MARBLEHEAD RESURFACING PATCHING MILES = 0.76	94,214
** AWARDS: 94,214 (08-20-98)			
ILL 61 99-50-01-10-6021	HANCOCK	W OF AUGUSTA PATCHING	85,954
** AWARDS: 85,954 (07-15-98)			

ILLINOIS HIGHWAY PROGRAM ACCOMPLISHMENTS EXHIBIT A
FY 1999 PUBLISHED PROGRAM - STATE PROJECTS

STATE-WIDE PROJECTS - HIGHWAY DISTRICT 6

ROUTE	COUNTY	DESCRIPTION	COST
ILL 78 99-50-01-10-6012	MORGAN	MAUVAISE TERRE CREEK .3 MI N OF JACKSONVILLE (WEARING SURFACE) MISCELLANEOUS	99,322
** AWARDS: 99,322 (10-05-98)			
ILL 94 99-50-01-10-6013	HANCOCK	CAMP CREEK 2 MI SE OF DALLAS CITY BRIDGE JOINT REPAIR	14,531
** AWARDS: 14,531 (08-20-98)			
ILL 96 ILL 106 99-50-01-10-6024	ADAMS PIKE	1 MI S OF PLAINVILLE; IN HULL RESURFACING PATCHING MILES = 1.71	138,700
** AWARDS: 46,165 (07-15-98) 92,535 (07-15-98)			
ILL 104 99-50-01-10-6014	ADAMS	MILL CREEK 4 MI SE OF QUINCY (CONCRETE OVERLAY) BRIDGE DECK OVERLAY	111,961
** AWARDS: 111,961 (08-20-98)			
ILL 104 AUBURN 99-50-01-10-6015	SANGAMON	SANGAMON ST TO GMO RR PATCHING	29,080
** AWARDS: 29,080 (08-20-98)			
ILL 108 99-50-01-10-6025	MACOUPIN	VARIOUS LOCATIONS GUARDRAIL	23,240
** AWARDS: 23,240 (06-17-99)			
FAS 580 ARENZVILLE RD 99-50-01-12-0002	MORGAN	US 67 TO CASS CO LINE RESURFACING	273,600
** AWARDS: 273,600 (08-11-98)			
KENDALL RD BARRY 99-50-01-13-0007	PIKE	END OF KENDALL RD TO N OF KENDALL RD BITUMINOUS PAVEMENT	86,500
** AWARDS: 86,500 (09-01-98)			
NOKOMIS BLKTP 99-50-01-10-6016	MONTGOMERY	ILL 127 AT RAYMOND TO 1 MI E RESURFACING MILES = 1.00	104,884
** AWARDS: 104,884 (08-20-98)			
OLD US 36 99-50-01-10-6004	SANGAMON	ECL OF BUFFALO TO WCL OF BUFFALO RESURFACING MILES = 0.67	46,551
** AWARDS: 46,551 (08-25-98)			

ILLINOIS HIGHWAY PROGRAM ACCOMPLISHMENTS EXHIBIT A
FY 1999 PUBLISHED PROGRAM - STATE PROJECTS

STATE-WIDE PROJECTS - HIGHWAY DISTRICT 6

ROUTE	COUNTY	DESCRIPTION	COST
OLD US 36 99-50-01-10-6006	SCOTT	1 MI W OF RIGGSTON TO 2 MI W OF RIGGSTON RESURFACING MILES = 1.04	84,561
** AWARDS: 84,561 (08-21-98)			
OLD US 36 99-50-01-10-6007	MORGAN	1.1 MI E OF SCOTT CO LINE TO 2.9 MI E OF SCOTT CO LINE RESURFACING MILES = 1.80	163,622
** AWARDS: 163,622 (08-21-98)			
OLD US 36 99-50-01-10-6008	SANGAMON	ECL OF NEW BERLIN TO WCL OF NEW BERLIN RESURFACING MILES = 1.40	113,426
** AWARDS: 113,426 (10-05-98)			
OLD US 67 99-50-01-10-6023	SCHUYLER	FREDERICK TO N OF FEDERICK RESURFACING PATCHING MILES = 0.87	76,589
** AWARDS: 76,589 (07-16-98)			
RISING MOON DR 99-50-01-13-0001	SANGAMON	ILL 54 TO MEL-O-CREAM PLANT RECONSTRUCTION	396,500
** AWARDS: 396,500 (07-20-98)			
SHIPMAN BLKTP 99-50-01-10-6017	MACOUPIN	HURRICANE CREEK TO 1 MI N & FROM SCL OF PLAINVIEW TO 1 MI S RESURFACING MILES = 2.00	191,010
** AWARDS: 191,010 (08-20-98)			
WARSAW SPUR 99-50-01-10-6022	HANCOCK	WARSAW TO SE OF WARSAW RESURFACING PATCHING	69,530
** AWARDS: 69,530 (07-15-98)			
VARIOUS 99-50-01-10-6018		VARIOUS LOCATIONS BRIDGE JOINT REPAIR	65,009
** AWARDS: 65,009 (04-07-99)			
VARIOUS 99-50-01-10-6020		VARIOUS LOCATIONS (10 BRIDGES) BRIDGE PAINTING	125,500
** AWARDS: 125,500 (07-02-98)			
VARIOUS 99-50-01-01	STATE-WIDE	STATEWIDE SAFETY PROGRAM RR CROSSING IMPROVEMENT	111,953
** AWARDS: 36,200 (05-24-99)		75,753 (06-14-99)	

ILLINOIS HIGHWAY PROGRAM ACCOMPLISHMENTS EXHIBIT A
FY 1999 PUBLISHED PROGRAM - STATE PROJECTS

STATE-WIDE PROJECTS - HIGHWAY DISTRICT 6

ROUTE	COUNTY	DESCRIPTION	COST
VARIOUS 99-50-01-07 ** AWARDS:	STATE-WIDE 389,944 (02-03-99)	STATEWIDE RAISED PAVEMENT MARKERS	389,944
VARIOUS 99-50-01-08 ** AWARDS:	STATE-WIDE 72,189 (05-18-99)	STATEWIDE MISC TRAFFIC CONTROL	72,189
VARIOUS 99-50-02-11 ** AWARDS:	STATE-WIDE 323,000 (07-11-99)	STATEWIDE BRIDGE PAINTING	323,000

ILLINOIS HIGHWAY PROGRAM ACCOMPLISHMENTS EXHIBIT A
FY 1999 PUBLISHED PROGRAM - STATE PROJECTS

STATE-WIDE PROJECTS - HIGHWAY DISTRICT 7

ROUTE	COUNTY	DESCRIPTION	COST
US 45 99-50-01-10-7010	WHITE	JUST N OF ILL ROUTE 141; FROM ILL ROUTE 141 TO MAIN ST IN NEW HAVEN PATCHING	106,501
** AWARDS:	88,503 (05-14-99)	17,998 (05-14-99)	
US 50 BUS 99-50-01-10-7005	LAWRENCE	E EDGE OF LAWRENCEVILLE RESURFACING	98,211
** AWARDS:	98,211 (05-14-99)		
VARIOUS 99-50-01-10-7011		VARIOUS LOCATIONS BRIDGE PAINTING	169,661
** AWARDS:	169,661 (05-18-99)		
VARIOUS 99-50-01-10-7012		VARIOUS LOCATIONS BRIDGE DECK WATERPROOFING	174,901
** AWARDS:	174,901 (07-16-98)		
VARIOUS 99-50-01-07	STATE-WIDE	STATEWIDE RAISED PAVEMENT MARKERS	249,520
** AWARDS:	249,520 (12-04-98)		
VARIOUS 99-50-01-08	STATE-WIDE	STATEWIDE MISC TRAFFIC CONTROL	13,530
** AWARDS:	13,530 (01-26-99)		
VARIOUS 99-50-02-11	STATE-WIDE	STATEWIDE BRIDGE PAINTING	363,000
** AWARDS:	363,000 (03-25-99)		
VARIOUS 99-50-02-13-0001	EFFINGHAM	STATIONING 80 & 85 SIGN BOARD CONTROL	6,315
** AWARDS:	6,315 (07-30-98)		

ILLINOIS HIGHWAY PROGRAM ACCOMPLISHMENTS EXHIBIT A
FY 1999 PUBLISHED PROGRAM - STATE PROJECTS

STATE-WIDE PROJECTS - HIGHWAY DISTRICT 8

ROUTE	COUNTY	DESCRIPTION	COST
I 55 I 70 99-50-02-13-0014 ** AWARDS: 115,242 (02-26-99)	MADISON	NEAR IL 111 PATCHING	115,242
I 64 99-50-01-10-8011 ** AWARDS: 242,646 (07-16-98)	ST. CLAIR	I 55/70 IN E ST LOUIS TO ILL 158 IN OFALLON PATCHING	242,646
I 64 CASEYVILLE 99-50-01-10-8012 ** AWARDS: 62,067 (12-04-98)	ST. CLAIR	.5 MI W OF ILL 157 DITCH CLEANING	62,067
I 255 99-50-01-10-8010 ** AWARDS: 65,190 (07-15-98)	ST. CLAIR	BLANK LANE N OF CASEYVILLE (PARAPET WALL REPAIR) MISCELLANEOUS	65,190
I 255 99-50-01-10-8013 ** AWARDS: 232,051 (07-08-98)	MADISON MONROE ST. CLAIR	I 270 PONTOON BEACH TO ILL/MO STATE LINE PATCHING	232,051
I 270 99-50-01-10-8009 ** AWARDS: 60,000 (07-15-98)	MADISON	AT CHAIN OF ROCKS RD, MARYVILLE RD, ST THOMAS RD, ILL 3 DRAINAGE CORRECTION	60,000
ILL 100 99-50-01-10-8017 ** AWARDS: 90,183 (07-08-98)	CALHOUN	CRAWFORD CREEK .5 MI S OF KAMPSVILLE BRIDGE DECK REPAIRS	90,183
ILL 143 ALTON 99-50-01-10-8020 ** AWARDS: 24,483 (03-25-99)	MADISON	US 67 EASTERLY CRACK & JOINT SEALING MILES = 0.50	24,483
ILL 161 BELLEVILLE 99-50-01-10-8019 ** AWARDS: 14,562 (03-25-99)	ST. CLAIR	OLD CASEYVILLE RD TO DUTCH HOLLOW RD CRACK & JOINT SEALING	14,562
ILL 267 JERSEYVILLE 99-50-01-10-8014 ** AWARDS: 78,839 (07-02-98)	JERSEY	PRAIRIE ST TO PINE ST PATCHING	78,839

ILLINOIS HIGHWAY PROGRAM ACCOMPLISHMENTS EXHIBIT A
FY 1999 PUBLISHED PROGRAM - STATE PROJECTS

STATE-WIDE PROJECTS - HIGHWAY DISTRICT 8

ROUTE	COUNTY	DESCRIPTION	COST
BOND AVE EAST ST. LOUIS 99-50-01-10-8016 ** AWARDS: 76,342 (07-15-98)	ST. CLAIR	26TH ST TO 36TH ST RESURFACING MILES = 0.68	76,342
CH 35 (VADALABENE DR) 99-50-01-10-8001 ** AWARDS: 176,492 (05-14-99)	MADISON	ILL 159 TO ILL 162 RESURFACING	176,492
HILLVIEW/ELDRED RD 99-50-01-10-8008 ** AWARDS: 23,920 (07-27-98)	GREENE JERSEY	ILL 108 AT ELDRED TO ILL 16 BRIDGE DECK WATERPROOFING 13,349 (07-27-98)	37,269
OLD TROY RD/ VILLAGE DR EDWARDSVILLE 99-50-01-10-8018 ** AWARDS: 126,500 (08-07-98)	MADISON	GOSHEN RD TO COTTONWOOD RD WIDENING & RESURFACING	126,500
OLD US 50 99-50-01-10-8004 ** AWARDS: 77,858 (07-17-98)	CLINTON	THROUGH BECKEMEYER RESURFACING MILES = 1.00	77,858
PRAIRIE DUPONT DR 99-50-01-13-0008 ** AWARDS: 183,000 (09-01-98)	ST. CLAIR	INDUSTRIAL DR TO N OF INDUSTRIAL DR IN DUPO PAVING	183,000
WORDEN RD 99-50-01-10-8005 ** AWARDS: 124,990 (07-02-98)	MADISON	ILL 4 TO WORDEN RESURFACING PATCHING MILES = 1.00	124,990
6TH ST 99-50-01-10-8007 ** AWARDS: 76,969 (07-02-98)	MADISON	WOOD RIVER CITY LIMITS TO ILL 111 IN ROXANA RESURFACING	76,969
24TH ST 99-50-01-13-0004 ** AWARDS: 1,850 (08-07-98)	CLINTON	IN CARLYLE PRELIMINARY ENGINEERING	1,850
24TH ST 99-50-01-13-0005 ** AWARDS: 45,100 (08-07-98)	CLINTON	IN CARLYLE RECONSTRUCTION	45,100
24TH ST 99-50-01-13-0006 ** AWARDS: 1,850 (08-07-98)	CLINTON	IN CARLYLE CONSTRUCTION ENGINEERING	1,850

ILLINOIS HIGHWAY PROGRAM ACCOMPLISHMENTS EXHIBIT A
FY 1999 PUBLISHED PROGRAM - STATE PROJECTS

STATE-WIDE PROJECTS - HIGHWAY DISTRICT 8

ROUTE	COUNTY	DESCRIPTION	COST
VARIOUS 99-50-01-10-8002 ** AWARDS: 104,000 (03-25-99)		VARIOUS LOCATIONS BRIDGE PAINTING	104,000
VARIOUS 99-50-01-10-8003 ** AWARDS: 19,249 (10-05-98)	MADISON ST. CLAIR	VARIOUS LOCATIONS PUMP REPAIR 26,940 (10-05-98)	46,189
VARIOUS 99-50-01-10-8006 ** AWARDS: 59,654 (07-08-98)	MADISON	ILL 143 IN WOOD RIVER; COLLEGE AVE IN ALTON RESURFACING	59,654
VARIOUS 99-50-01-01 ** AWARDS: 148,400 (01-27-99)	STATE-WIDE	STATEWIDE SAFETY PROGRAM RR CROSSING IMPROVEMENT 1,237 (03-16-99) 141,100 (05-18-99)	290,737
VARIOUS 99-50-01-07 ** AWARDS: 276,874 (12-04-98)	STATE-WIDE	STATEWIDE RAISED PAVEMENT MARKERS	276,874
VARIOUS 99-50-02-11 ** AWARDS: 135,750 (07-11-99)	STATE-WIDE	STATEWIDE BRIDGE PAINTING 47,250 (07-11-99) 124,500 (07-11-99)	307,500

ILLINOIS HIGHWAY PROGRAM ACCOMPLISHMENTS EXHIBIT A
FY 1999 PUBLISHED PROGRAM - STATE PROJECTS

STATE-WIDE PROJECTS - HIGHWAY DISTRICT 9

ROUTE	COUNTY	DESCRIPTION	COST
I 24 99-50-01-10-9011	JOHNSON MASSAC	TR 87 N OF VIENNA & TR 86 NE OF METROPOLIS BRIDGE REPAIR	296,804
** AWARDS:	76,282 (08-25-98)	220,522 (08-25-98)	
I 24 I 57 99-50-01-10-9012	MASSAC UNION	FORT MASSAC WELCOME CENTER E OF METROPOLIS & TRAIL OF TEARS REST AREA REST AREA IMPROVEMENT	62,584
** AWARDS:	18,963 (07-02-98)	43,621 (07-02-98)	
I 57 ILL 146 99-50-01-10-9013	UNION WILLIAMSON	I 57 S OF MARION & ILL 146 E OF ANNA PATCHING	317,912
** AWARDS:	317,912 (07-17-98)		
US 51 99-50-01-10-9002	PERRY	AT ILL 154 & S OF TAMAROA PATCHING	59,355
** AWARDS:	59,355 (10-05-98)		
US 51 ILL 37 99-50-01-10-9008	PULASKI	MOUND CITY TO CACHE RIVER RESURFACING MILES = 0.50	42,413
** AWARDS:	42,413 (05-14-99)		
ILL 13 99-50-01-10-9004	WILLIAMSON	E OF MARION TO ILL 166 PATCHING MILES = 1.50	69,571
** AWARDS:	69,571 (10-05-98)		
ILL 13 99-50-01-10-9005	WILLIAMSON	CRABORCHARD CREEK 1 MI E OF MARION WING WALL REPAIR	185,700
** AWARDS:	185,700 (03-25-99)		
ILL 13 MARION 99-50-01-03-0009	WILLIAMSON	AT MARATHON DR MODERNIZE TRAFFIC SIGNALS	15,834
** AWARDS:	15,834 (03-25-99)		
ILL 13 (FRONTAGE RD) 99-50-01-10-9006	WILLIAMSON	E OF MARION AT SHERLOCK HOLMES RESURFACING MILES = 0.04	38,172
** AWARDS:	38,172 (05-14-99)		
ILL 34 99-50-01-10-9007	HARDIN POPE	SALINE CO LINE TO HUMMS T PATCHING	164,034
** AWARDS:	98,084 (10-05-98)	65,950 (10-05-98)	

ILLINOIS HIGHWAY PROGRAM ACCOMPLISHMENTS EXHIBIT A
FY 1999 PUBLISHED PROGRAM - STATE PROJECTS

STATE-WIDE PROJECTS - HIGHWAY DISTRICT 9

ROUTE	COUNTY	DESCRIPTION	COST
ILL 146 ANNA 99-50-01-03-0007 ** AWARDS: 17,884 (03-25-99)	UNION	AT DAVIE ST MODERNIZE TRAFFIC SIGNALS	17,884
ILL 146 ANNA 99-50-01-03-0033 ** AWARDS: 1,310 (06-14-99)	UNION	AT DAVIE ST RR INTERCONNECT	1,310
ILL 148 HERRIN 99-50-01-03-0008 ** AWARDS: 15,834 (03-25-99)	WILLIAMSON	AT CHERRY ST MODERNIZE TRAFFIC SIGNALS	15,834
OLD ILL 13 99-50-01-10-9003 ** AWARDS: 120,878 (05-14-99)	JACKSON	E OF CARBONDALE RESURFACING MILES = 1.50	120,878
ROSE HOTEL RESTORATION ELIZABETHTOWN 99-50-01-09-0031 ** AWARDS: 188 (03-23-99)	HARDIN	ON MAIN ST P.E. (PHASE II) 753 (03-23-99)	2,159 1,218 (06-08-99)
FAS 909 99-50-01-10-9009 ** AWARDS: 78,281 (10-05-98)	WILLIAMSON	COLP TO CARTERVILLE PATCHING	78,281
VARIOUS 99-50-01-10-9014 ** AWARDS: 30,892 (07-15-98)		VARIOUS LOCATIONS ROUT & SEAL CRACKS	30,892
VARIOUS 99-50-01-01 ** AWARDS: 124,396 (01-04-99)	STATE-WIDE	STATEWIDE SAFETY PROGRAM RR CROSSING IMPROVEMENT	124,396
VARIOUS 99-50-01-07 ** AWARDS: 158,676 (08-20-98)	STATE-WIDE	STATEWIDE RAISED PAVEMENT MARKERS 26,363 (07-11-99)	185,039
VARIOUS 99-50-02-11 ** AWARDS: 243,000 (03-25-99)	STATE-WIDE	STATEWIDE BRIDGE PAINTING	243,000

EXHIBIT B

ILLINOIS HIGHWAY PROGRAM ACCOMPLISHMENTS

FY 1999 PUBLISHED PROGRAM - STATE PROJECTS

DISTRICT SPECIFIC PROGRAM ITEMS

ILLINOIS HIGHWAY PROGRAM ACCOMPLISHMENTS EXHIBIT B
FY 1999 PUBLISHED PROGRAM - STATE PROJECTS

HIGHWAY DISTRICT 1

ROUTE	COUNTY	DESCRIPTION	COST
I 55 99-01-14-08 ** AWARDS: 467,255 (02-02-99)	WILL	AT LORENZO RD P.E. (PHASE II)	467,255
I 55 99-01-14-09 ** AWARDS: 118,813 (10-06-98)	WILL	AT WILMINGTON RD P.E. (PHASE II)	118,813
I 55 99-01-14-10 ** AWARDS: 91,134 (10-06-98)	WILL	AT BLODGETT RD & GRANT CREEK P.E. (PHASE II)	91,134
I 55 ILL 59 SHOREWOOD 99-01-14-11 ** AWARDS: 378,010 (09-01-98)	WILL	AT ILL 59; DUPAGE RIVER TO I-55 P.E. (PHASE I)	378,010
I 55 99-01-14-12 ** AWARDS: 172,468 (02-02-99)	WILL	AT US 30 (PLAINFIELD RD) P.E. (PHASE II)	172,468
I 55 99-01-14-13 ** AWARDS: 219,635 (02-02-99)	WILL	AT RENWICK RD P.E. (PHASE II)	219,635
I 55 99-01-15-01 ** AWARDS: 289,055 (08-17-98)	DUPAGE	UNDER ILL 83 (KINGERY HWY) P.E. (PHASE II) 52,964 (04-21-99)	342,019
I 55 STEVENSON EXPY (WESTBOUND) COUNTRYSIDE HODGKINS SUMMIT CHICAGO 99-01-01-06 ** AWARDS: 2,023,850 (08-27-98)	COOK	WILLOW SPRINGS RD TO KEDZIE AVE LIGHTING	2,023,850
I 55 STEVENSON EXPY (EASTBOUND) COUNTRYSIDE HODGKINS SUMMIT CHICAGO 99-01-01-07 ** AWARDS: 4,777,921 (05-19-99)	COOK	WILLOW SPRINGS RD TO KEDZIE AVE LIGHTING	4,777,921

ILLINOIS HIGHWAY PROGRAM ACCOMPLISHMENTS EXHIBIT B
FY 1999 PUBLISHED PROGRAM - STATE PROJECTS

HIGHWAY DISTRICT 1

ROUTE	COUNTY	DESCRIPTION	COST
I 55 STEVENSON EXPY COUNTRYSIDE HODGKINS 99-01-15-02 ** AWARDS: 1,057,757 (03-22-99)	COOK	US 12/20/45 (LAGRANGE RD) TO DES PLAINES RIVER & OVER BNSF RR CONSTRUCTION ENGINEERING 348,236 (05-25-99)	1,405,993
I 55 STEVENSON EXPY (EASTBOUND) BEDFORD PARK HODGKINS 99-01-01-08 ** AWARDS: 6,536,996 (12-31-98)	COOK	E OF US 12/20/45 (LAGRANGE RD) TO E OF DES PLAINES RIVER RESURFACING ADD AUXILIARY LANES SURVEILLANCE MEDIAN BARRIER LIGHTING MILES = 1.74	6,536,996
I 55 STEVENSON EXPY (EASTBOUND) HODGKINS 99-01-01-09 ** AWARDS: 9,121,390 (12-31-98)	COOK	OVER DES PLAINES RIVER & BNSF RR BRIDGE NEW DECK BRIDGE REPLACEMENT BRIDGE FABRICATION LIGHTING	9,121,390
I 55 STEVENSON EXPY CHICAGO 99-01-01-10 ** AWARDS: 3,544,589 (12-29-98)	COOK	KEDZIE AVE TO CANAL ST LIGHTING SURVEILLANCE	3,544,589
I 55 STEVENSON EXPY (EASTBOUND) CHICAGO 99-01-15-03 ** AWARDS: 2,695,195 (02-25-99)	COOK	KEDZIE AVE TO W OF DAMEN AVE CONSTRUCTION ENGINEERING	2,695,195
I 55 STEVENSON EXPY (EASTBOUND) CHICAGO 99-01-02-01 ** AWARDS: 19,321,162 (12-29-98)	COOK	KEDZIE AVE TO W OF DAMEN AVE RECONSTRUCTION BRIDGE SUPERSTRUCTURE BRIDGE NEW DECK MILES = 1.90	19,321,162
I 55 STEVENSON EXPY CHICAGO 99-01-15-04 ** AWARDS: 3,629,316 (02-23-99)	COOK	W OF DAMEN AVE TO S FORK S BRANCH CHICAGO RIVER CONSTRUCTION ENGINEERING	3,629,316

ILLINOIS HIGHWAY PROGRAM ACCOMPLISHMENTS — EXHIBIT B
FY 1999 PUBLISHED PROGRAM - STATE PROJECTS

HIGHWAY DISTRICT 1

ROUTE	COUNTY	DESCRIPTION	COST
I 55 STEVENSON EXPY (EASTBOUND) CHICAGO 99-01-02-02 ** AWARDS: 32,122,051 (12-29-98)	COOK	W OF DAMEN AVE TO S FORK S BRANCH CHICAGO RIVER RECONSTRUCTION BRIDGE SUPERSTRUCTURE MILES = 0.80	32,122,051
I 55 STEVENSON EXPY CHICAGO 99-01-15-05 ** AWARDS: 1,942,495 (05-19-99) 714,697 (06-01-99) 2,659,081 (06-15-99)	COOK	E OF S FORK S BRANCH CHICAGO RIVER TO CANAL ST CONSTRUCTION ENGINEERING	5,316,273
I 55 STEVENSON EXPY (EASTBOUND) CHICAGO 99-01-02-03 ** AWARDS: 26,728,160 (12-29-98)	COOK	E OF S FORK S BRANCH CHICAGO RIVER TO CANAL ST RECONSTRUCTION BRIDGE SUPERSTRUCTURE BRIDGE REPLACEMENT MILES = 1.40	26,728,160
I 55 STEVENSON EXPY CHICAGO 99-01-02-04 ** AWARDS: 2,504,644 (12-29-98)	COOK	E OF S FORK S BRANCH CHICAGO RIVER TO I-94/90 (DAN RYAN EXPY) NOISE BARRIERS	2,504,644
I 57 CHICAGO 99-01-15-06 ** AWARDS: 203,518 (09-17-99)	COOK	UNDER WENTWORTH AVE P.E. (PHASE II)	203,518
I 57 CHICAGO 99-01-02-05 ** AWARDS: 442,001 (12-03-98)	COOK	UNDER PARNELL AVE THIN CONCRETE OVERLAY	442,001
I 57 CALUMET PARK 99-01-15-07 ** AWARDS: 177,365 (09-17-99)	COOK	UNDER 123RD ST P.E. (PHASE II)	177,365
I 57 MATTESON 99-01-02-06 ** AWARDS: 1,551,236 (12-04-98)	COOK	AT US 30 (LINCOLN HWY) BRIDGE NEW DECK	1,551,236
I 57 99-01-15-08 ** AWARDS: 87,209 (10-06-98)	WILL	AT WILMINGTON RD P.E. (PHASE II)	87,209

ILLINOIS HIGHWAY PROGRAM ACCOMPLISHMENTS EXHIBIT B
FY 1999 PUBLISHED PROGRAM - STATE PROJECTS

HIGHWAY DISTRICT 1

ROUTE	COUNTY	DESCRIPTION	COST
I 80 ILL 7 ROCKDALE JOLIET 99-01-23-04	WILL	AT ILL 7; MCDONOUGH ST TO MEADOW AVE LAND ACQUISITION	78,764
I 80 JOLIET 99-01-15-09 ** AWARDS: 248,400 (12-14-98)	WILL	OVER US 6 (RAILROAD ST) & DES PLAINES RIVER P.E. (PHASE I)	248,400
I 80 99-01-02-08 ** AWARDS: 1,121,809 (12-14-98)	WILL	AT ROWELL AVE, AT EJE RR & AT DES PLAINES RIVER BRIDGE REHABILITATION BRIDGE DECK REPAIRS	1,121,809
I 80 99-01-02-09 ** AWARDS: 4,289,270 (12-14-98)	WILL	W OF ROWELL AVE TO US 30 (LINCOLN HWY) RESURFACING (MAINT) MILES = 3.82	4,289,270
I 80 99-01-02-10 ** AWARDS: 329,944 (12-14-98)	WILL	MEADOW ST IN ROCKDALE TO RICHARD ST IN JOLIET BRIDGE DECK REPAIRS	329,944
I 80 99-01-15-10 ** AWARDS: 59,964 (04-06-99)	WILL	AT CHERRY HILL RD P.E. (PHASE II)	59,964
I 80 99-01-15-11 ** AWARDS: 53,100 (04-06-99)	WILL	AT PARKER RD P.E. (PHASE II)	53,100
I 80 99-01-02-11 ** AWARDS: 816,594 (10-05-98)	WILL	AT MAPLE ST E OF NEW LENOX & FRANCIS RD W OF NEW LENOX BRIDGE NEW DECK BRIDGE PAINTING	816,594
I 80 COUNTRY CLUB HILLS 99-01-15-12 ** AWARDS: 63,332 (04-06-99)	COOK	AT CRAWFORD AVE P.E. (PHASE II)	63,332
I 90 KENNEDY EXPY CHICAGO 99-01-23-05	COOK	CANFIELD AVE LAND ACQUISITION	12,481

ILLINOIS HIGHWAY PROGRAM ACCOMPLISHMENTS EXHIBIT B
FY 1999 PUBLISHED PROGRAM - STATE PROJECTS

HIGHWAY DISTRICT 1

ROUTE	COUNTY	DESCRIPTION	COST
I 90 KENNEDY EXPY CHICAGO 99-01-16-01 ** AWARDS: 199,271 (09-08-98)	COOK	AT ORIOLE AVE P.E. (PHASE II)	199,271
I 90 KENNEDY EXPY CHICAGO 99-01-16-02 ** AWARDS: 133,770 (09-08-98)	COOK	AT NATOMA AVE P.E. (PHASE II)	133,770
I 90 KENNEDY EXPY CHICAGO 99-01-16-03 ** AWARDS: 184,617 (06-01-99)	COOK	AT CENTRAL AVE P.E. (PHASE II)	184,617
I 90 KENNEDY EXPY CHICAGO 99-01-16-04 ** AWARDS: 147,644 (09-08-98)	COOK	AT AINSLIE ST P.E. (PHASE II)	147,644
I 90 KENNEDY EXPY CHICAGO 99-01-23-06	COOK	AT ILL 43 (HARLEM AVE) LAND ACQUISITION	115,929
I 94 I 90 KENNEDY EXPY CHICAGO 99-01-03-01 ** AWARDS: 1,573,000 (10-05-98)	COOK	AT OGDEN AVE (NE BOUND) & AT CHICAGO AVE BRIDGE NEW DECK BRIDGE PAINTING	1,573,000
I 94 I 90 KENNEDY EXPY CHICAGO 99-01-03-02 ** AWARDS: 4,049,939 (07-23-99)	COOK	AT LAKE ST BRIDGE NEW DECK	4,049,939
I 94 I 90 KENNEDY EXPY CHICAGO 99-01-03-03 ** AWARDS: 4,193,061 (07-23-99)	COOK	AT VAN BUREN ST BRIDGE NEW DECK	4,193,061
I 94 I 90 DAN RYAN EXPY CHICAGO 99-01-16-05 ** AWARDS: 296,244 (06-08-99)	COOK	AT 31ST ST P.E. (PHASE II)	296,244

ILLINOIS HIGHWAY PROGRAM ACCOMPLISHMENTS — EXHIBIT B
FY 1999 PUBLISHED PROGRAM - STATE PROJECTS

HIGHWAY DISTRICT 1

ROUTE	COUNTY	DESCRIPTION	COST
I 94 I 90 DAN RYAN EXPY CHICAGO 99-01-16-06 ** AWARDS: 566,421 (06-03-99)	COOK	31ST ST TO 103RD ST (GROUP E) P.E. (PHASE I)	566,421
I 94 I 90 DAN RYAN EXPY/ BISHOP FORD CHICAGO 99-01-16-07 ** AWARDS: 375,000 (05-26-99) 125,000 (06-10-99)	COOK	AT 47TH ST, 69TH ST, STATE ST & CTA, & MARTIN LUTHER KING DR CONSTRUCTION ENGINEERING	500,000
I 94 I 90 DAN RYAN EXPY CHICAGO 99-01-16-08 ** AWARDS: 166,861 (06-04-99)	COOK	AT PERSHING RD P.E. (PHASE II)	166,861
I 94 I 90 DAN RYAN EXPY CHICAGO 99-01-16-12 ** AWARDS: 253,692 (06-08-99)	COOK	AT 57TH ST P.E. (PHASE II)	253,692
I 94 DAN RYAN EXPY CHICAGO 99-01-03-05 ** AWARDS: 3,777,789 (10-26-98)	COOK	AT 69TH ST BRIDGE REHABILITATION BRIDGE APPROACH ROADWAY	3,777,789
I 94 BISHOP FORD EXP CHICAGO 99-01-03-07 ** AWARDS: 2,192,243 (01-12-99)	COOK	AT MARTIN LUTHER KING DR BRIDGE SUPERSTRUCTURE	2,192,243
I 190 COLLECTOR - DISTRIBUTOR ROSEMONT CHICAGO 99-01-17-05 ** AWARDS: 5,000,000 (05-24-99)	COOK	BESSIE COLEMAN DR TO TRI-STATE TOLLWAY (SECTION 101) PRELIMINARY ENGINEERING	5,000,000
I 290 ILL 53 99-01-14-07-0001 ** AWARDS: 78,847 (08-20-98)	COOK	ILL 72 (HIGGINS RD) TO DEVON AVE IN ELK GROVE & SCHAUMBURG MISCELLANEOUS PROJECTS	78,847

ILLINOIS HIGHWAY PROGRAM ACCOMPLISHMENTS — EXHIBIT B
FY 1999 PUBLISHED PROGRAM - STATE PROJECTS

HIGHWAY DISTRICT 1

ROUTE	COUNTY	DESCRIPTION	COST
I 355 I 290 ADDISON 99-01-03-08 ** AWARDS: 2,709,000 (09-17-99)	DUPAGE	LAKE ST TO ARMY TRAIL RD RESURFACING (MAINT) MILES = 4.12	2,709,000
I 355 EXT 99-01-17-08 ** AWARDS: 118,550 (01-26-99)	COOK WILL	I-55 TO I-80 (DRAGONFLY & SALT SPRAY STUDIES) BIOLOGICAL SURVEYS AGRICULTURAL SURVEY 137,450 (01-26-99)	256,000
* US 12 RICHMOND 99-01-23-08	MCHENRY	AT ILL 173 (KENOSHA AVE) LAND ACQUISITION	7,542
US 12 RAND RD DES PLAINES 99-01-03-09 ** AWARDS: 255,069 (03-25-99)	COOK	AT US 45 (DES PLAINES RIVER RD) SKIDPROOFING	255,069
US 12 US 20 95TH ST CHICAGO 99-01-23-09	COOK	ILL 1 (HALSTED ST) TO STONY ISLAND AVE LAND ACQUISITION	284,357
US 14 WOODSTOCK 99-01-23-11	MCHENRY	ILL 120 TO LAKE AVE & AT ILL 47 LAND ACQUISITION	36,208
US 14 VIRGINIA ST CRYSTAL LAKE 99-01-03-10 ** AWARDS: 90,863 (03-25-99)	MCHENRY	AT DOLE AVE SKIDPROOFING	90,863
* US 14 NORTHWEST HWY BARRINGTON PALATINE INVERNESS 99-01-17-11 ** AWARDS: 903,565 (07-15-99)	COOK	LAKE COOK RD TO BALDWIN RD P.E. (PHASE II)	903,565
* US 14 NORTHWEST HWY BARRINGTON PALATINE 99-01-17-12 ** AWARDS: 340,001 (04-22-99)	COOK	LAKE COOK RD TO W OF HICKS RD P.E. (ROW)	340,001

* OPERATION GREENLIGHT PROJECT

ILLINOIS HIGHWAY PROGRAM ACCOMPLISHMENTS EXHIBIT B
FY 1999 PUBLISHED PROGRAM - STATE PROJECTS

HIGHWAY DISTRICT 1

ROUTE	COUNTY	DESCRIPTION	COST
US 14 PETERSON AVE CHICAGO 99-01-03-11	COOK	AT ALBANY AVE MODERNIZE TRAFFIC SIGNALS	57,666
** AWARDS:	57,666 (07-19-99)		
US 14 RIDGE AVE CHICAGO 99-01-03-12	COOK	AT PETERSON AVE MODERNIZE TRAFFIC SIGNALS	72,083
** AWARDS:	72,083 (07-19-99)		
US 14 RIDGE AVE CHICAGO 99-01-04-01	COOK	AT HOLLYWOOD AVE MODERNIZE TRAFFIC SIGNALS	72,083
** AWARDS:	72,083 (07-19-99)		
US 14 BROADWAY CHICAGO 99-01-04-02	COOK	AT US 41 (FOSTER AVE) MODERNIZE TRAFFIC SIGNALS	28,833
** AWARDS:	28,833 (07-19-99)		
US 14 NORTHWEST HWY CRYSTAL LAKE 99-01-24-01	MCHENRY	AT MAIN ST LAND ACQUISITION	114,525
US 14 NORTHWEST HWY DES PLAINES 99-01-24-02	COOK	AT CPRS RR (PUMP STATION 8) LAND ACQUISITION	1,140
US 20 LAKE ST NORTHLAKE 99-01-18-01	COOK	OVER ILL 64 (NORTH AVE) P.E. (PHASE I)	226,086
** AWARDS:	226,086 (07-15-99)		
US 30 MONTGOMERY 99-01-04-05	KANE KENDALL	E OF BNSF RR TO BRIARCLIFF RD & OVER FOX RIVER ADDITIONAL LANES NEW BRIDGE BIKEWAY MILES = 0.53	9,976,820
** AWARDS:	352,122 (12-14-98)	9,624,698 (12-14-98)	
US 30 LINCOLN HWY CHICAGO HEIGHTS 99-01-04-06	COOK	AT ASHLAND AVE SKIDPROOFING	179,534
** AWARDS:	179,534 (03-25-99)		

ILLINOIS HIGHWAY PROGRAM ACCOMPLISHMENTS EXHIBIT B
FY 1999 PUBLISHED PROGRAM - STATE PROJECTS

HIGHWAY DISTRICT 1

ROUTE	COUNTY	DESCRIPTION	COST
US 30 LINCOLN HWY CHICAGO HEIGHTS 99-01-04-07 ** AWARDS: 179,534 (03-25-99)	COOK	AT ILL 1 (DIXIE HWY) SKIDPROOFING	179,534
US 30 MONTGOMERY 99-01-24-03	KANE	AT ALBRIGHT RD LAND ACQUISITION	218,970
US 34 OGDEN AVE 99-01-24-04	KENDALL	AT US 30 & OVER EJE RR (ABANDONED) LAND ACQUISITION	247,724
US 34 OGDEN AVE NAPERVILLE LISLE 99-01-04-08 ** AWARDS: 2,423,004 (12-17-98)	DUPAGE	RIVER RD TO I-355 (N-S TOLLWAY) SURFACE MAINTENANCE LOOP DETECTORS MILES = 6.76	2,423,004
US 41 SKOKIE HWY WADSWORTH 99-01-04-09 ** AWARDS: 2,436,674 (10-05-98)	LAKE	WADSWORTH RD TO N OF HANSSEN RD RESURFACING MEDIAN BARRIER NEW CULVERT MILES = 1.63	2,436,674
US 41 SKOKIE HWY NORTH CHICAGO 99-01-24-06	LAKE	AT ILL 137 (BUCKLEY RD) LAND ACQUISITION	42,445
US 41 SKOKIE HWY GURNEE 99-01-04-10 ** AWARDS: 91,094 (03-25-99)	LAKE	AT DELANY RD SKIDPROOFING	91,094
US 41 LINCOLN AVE CHICAGO 99-01-24-08	COOK	OVER NORTH SHORE CHANNEL LAND ACQUISITION	176
US 41 FOSTER AVE CHICAGO 99-01-04-11 ** AWARDS: 180,205 (07-19-99)	COOK	AT RAVENSWOOD AVE MODERNIZE TRAFFIC SIGNALS	180,205
US 45 GRAYSLAKE 99-01-24-09	LAKE	AT ILL 120 (BELVIDERE RD) LAND ACQUISITION	123,039

ILLINOIS HIGHWAY PROGRAM ACCOMPLISHMENTS EXHIBIT B
FY 1999 PUBLISHED PROGRAM - STATE PROJECTS

HIGHWAY DISTRICT 1

ROUTE	COUNTY	DESCRIPTION	COST
US 45 GRAYSLAKE 99-01-18-02 ** AWARDS: 230,095 (09-29-98)	LAKE	AT ILL 120 (BELVIDERE RD) P.E. (PHASE II)	230,095
US 45 LAKE AVE LIBERTYVILLE MUNDELEIN 99-01-24-10	LAKE	ILL 137 TO N OF ILL 176 LAND ACQUISITION	289,830
* US 45 FRANKFORT 99-01-24-11	WILL	COLORADO AVE TO NEBRASKA AVE LAND ACQUISITION	2,657,480
* US 45 FRANKFORT 99-01-05-02 ** AWARDS: 9,820,381 (12-17-98)	WILL	COLORADO AVE TO N OF OLD PLANK RD TRAIL ADDITIONAL LANES BRIDGE REPLACEMENT SIGNAL TIMING/PROGRESSION INSTALL SIGNALS LIGHTING MILES = 1.21	9,820,381
US 52 JEFFERSON ST SHOREWOOD 99-01-25-01	WILL	RAVEN RD TO ILL 59 LAND ACQUISITION	32,303
ILL 1 DIXIE HWY CHICAGO HEIGHTS SOUTH CHICAGO HGTS STEGER CRETE 99-01-18-04 ** AWARDS: 454,808 (06-03-99)	COOK WILL	S OF 16TH ST TO UNION AVE P.E. (PHASE II)	454,808
ILL 1 DIXIE HWY CHICAGO HEIGHTS SOUTH CHICAGO HGTS STEGER CRETE 99-01-18-05 ** AWARDS: 51,392 (02-01-99)	COOK WILL	S OF 16TH ST TO UNION AVE P.E. (ROW)	51,392
ILL 1 CHICAGO/ VINCENNES RD CHICAGO HEIGHTS SOUTH CHICAGO HGTS 99-01-25-02	COOK	AT 26TH ST LAND ACQUISITION	3,911

* OPERATION GREENLIGHT PROJECT

ILLINOIS HIGHWAY PROGRAM ACCOMPLISHMENTS EXHIBIT B
FY 1999 PUBLISHED PROGRAM - STATE PROJECTS

HIGHWAY DISTRICT 1

ROUTE	COUNTY	DESCRIPTION	COST
* ILL 7 LARKIN AVE JOLIET ROCKDALE 99-01-25-03	WILL	MCDONOUGH RD TO US 6 LAND ACQUISITION	56,520
* ILL 19 IRVING PARK RD ELGIN 99-01-05-03	COOK KANE	ILL 25 (LIBERTY ST) TO POPLAR CREEK DR RECONSTRUCTION RESURFACING INTERSECTION RECONSTN LIGHTING SIGNAL TIMING/PROGRESSION BI-DIRECT LEFT TURN LANE MILES = 1.62	5,148,137
** AWARDS: 3,547,987 (04-26-99)		1,600,150 (04-26-99)	
ILL 19 IRVING PARK RD ELGIN 99-01-05-04	COOK	POPLAR CREEK DR TO ROHRSON RD WIDENING & RESURFACING LIGHTING MILES = 0.87	550,501
** AWARDS: 550,501 (04-26-99)			
ILL 19 IRVING PARK RD ELGIN 99-01-05-05	COOK	OVER POPLAR CREEK (W OF SHALES PKWY) BRIDGE REPLACEMENT BRIDGE WIDENING	1,998,889
** AWARDS: 1,998,889 (04-26-99)			
ILL 19 IRVING PARK RD ELGIN 99-01-05-06	COOK	AT SHALES PARKWAY INTERSECTION RECONSTN LIGHTING	613,145
** AWARDS: 364,169 (04-26-99)		248,976 (04-26-99)	
ILL 19 IRVING PARK RD 99-01-05-07	COOK	AT ROHRSON RD INTERSECTION RECONSTN	294,310
** AWARDS: 174,802 (04-26-99)		119,508 (04-26-99)	
ILL 19 IRVING PARK RD ELGIN 99-01-25-05	COOK KANE	ILL 25 (LIBERTY ST) TO POPLAR CREEK DR LAND ACQUISITION	293,850
ILL 19 IRVING PARK RD 99-01-05-08	COOK	E OF ROHRSON RD TO SCHAUMBURG RD WIDENING & RESURFACING INTERSECTION RECONSTN MILES = 0.37	1,015,580
** AWARDS: 1,015,580 (04-26-99)			
ILL 19 IRVING PARK RD SCHAUMBURG 99-01-05-09	COOK	AT MERCURY DR INSTALL SIGNALS SIGNAL TIMING/PROGRESSION	128,123
** AWARDS: 128,123 (02-09-99)			

* OPERATION GREENLIGHT PROJECT

ILLINOIS HIGHWAY PROGRAM ACCOMPLISHMENTS — EXHIBIT B
FY 1999 PUBLISHED PROGRAM - STATE PROJECTS

HIGHWAY DISTRICT 1

ROUTE	COUNTY	DESCRIPTION	COST
ILL 19 IRVING PARK RD ITASCA 99-01-25-06	DUPAGE	I 290 TO N OF WALNUT ST LAND ACQUISITION	1,613
ILL 19 IRVING PARK RD CHICAGO 99-01-05-10 ** AWARDS: 180,205 (07-19-99)	COOK	AT LARAMIE AVE MODERNIZE TRAFFIC SIGNALS	180,205
* ILL 21 MILWAUKEE AVE GURNEE 99-01-25-07	LAKE	WASHINGTON ST TO ILL 120 (BELVIDERE RD) LAND ACQUISITION	2,005
ILL 22 MAIN ST LAKE ZURICH 99-01-25-09	LAKE	AT BUESCHING RD LAND ACQUISITION	816
ILL 22 LAKE BARRINGTON 99-01-06-01 ** AWARDS: 503,033 (01-12-99)	LAKE	AT KELSEY RD INTERSECTION RECONSTN	503,033
ILL 22 MAIN ST LAKE ZURICH 99-01-06-02 ** AWARDS: 808,889 (12-09-98)	LAKE	AT BUESHING RD INTERSECTION RECONSTN	808,889
ILL 25 RIVER RD CARPENTERSVILLE 99-01-06-03 ** AWARDS: 382,081 (02-19-99)	KANE	AT LAKE MARION RD/ HAZARD RD LEFT TURN LANES	382,081
ILL 25 ST CHARLES ST 99-01-06-04 ** AWARDS: 434,446 (03-25-99)	KANE	BLUFF CITY BLVD IN ELGIN TO DUNHAM RD IN BARTLETT SURFACE MAINTENANCE MILES = 2.84	434,446
* ILL 38 ROOSEVELT RD HILLSIDE 99-01-19-01 ** AWARDS: 17,000 (11-12-98)	COOK	WOLF RD TO US 12/20/45 (MANNHEIM RD) .5 MI S OF I-290 P.E. (PHASE II)	17,000
ILL 38 99-01-06-05 ** AWARDS: 1,867,283 (05-14-99)	KANE	ILL 47 TO RANDALL RD RESURFACING (MAINT) MILES = 6.88	1,867,283

* OPERATION GREENLIGHT PROJECT

ILLINOIS HIGHWAY PROGRAM ACCOMPLISHMENTS — EXHIBIT B
FY 1999 PUBLISHED PROGRAM - STATE PROJECTS

HIGHWAY DISTRICT 1

ROUTE	COUNTY	DESCRIPTION	COST
ILL 38 ROOSEVELT RD WEST CHICAGO 99-01-06-06 ** AWARDS: 1,645,425 (04-07-99)	DUPAGE	KANE CO LINE TO ILL 59 (NELTNER BLVD) RESURFACING (MAINT) LOOP DETECTORS MILES = 3.83	1,645,425
ILL 43 HARLEM AVE 99-01-06-09 ** AWARDS: 216,880 (05-27-99)	COOK	AT 135TH ST INTERSECTION RECONSTN	216,880
ILL 43 HARLEM AVE HARWOOD HEIGHTS NORRIDGE 99-01-26-01	COOK	GUNNISON ST TO COLLOM AVE LAND ACQUISITION	303,144
* ILL 43 HARLEM AVE CHICAGO RIDGE 99-01-19-03 ** AWARDS: 9,000 (09-24-98)	COOK	AT 99TH ST .3 MI E OF I-294 P.E. (PHASE II)	9,000
ILL 43 HARLEM AVE NORTH RIVERSIDE 99-01-06-07 ** AWARDS: 383,286 (07-21-99)	COOK	16TH ST TO 25TH ST (SECTION 044) RESURFACING	383,286
* ILL 43 HARLEM AVE CHICAGO RIDGE 99-01-06-08 ** AWARDS: 32,000 (09-24-98)	COOK	AT 99TH ST .3 MI E OF I-294 PAVEMENT WIDENING	32,000
* ILL 50 CICERO AVE ALSIP 99-01-19-04 ** AWARDS: 500,000 (12-04-98) 1,601,303 (07-15-99)	COOK	AT 127TH ST & I-294 (TRI-STATE TOLLWAY) P.E. (PHASE II)	2,101,303
* ILL 50 CICERO AVE ALSIP 99-01-26-02	COOK	AT 127TH ST & I-294 (TRI-STATE TOLLWAY) LAND ACQUISITION	2,354,097
ILL 50 ILL 83 CICERO AVE ALSIP CRESTWOOD 99-01-06-11 ** AWARDS: 1,428,793 (07-19-99)	COOK	127TH ST TO 143RD ST RESURFACING (MAINT) LOOP DETECTORS MILES = 2.02	1,428,793

* OPERATION GREENLIGHT PROJECT

ILLINOIS HIGHWAY PROGRAM ACCOMPLISHMENTS EXHIBIT B
FY 1999 PUBLISHED PROGRAM - STATE PROJECTS

HIGHWAY DISTRICT 1

ROUTE	COUNTY	DESCRIPTION	COST
* ILL 50 ILL 83 CICERO AVE CRESTWOOD 99-01-19-05 ** AWARDS: 15,000 (11-19-98)	COOK	127TH ST TO CALUMET-SAG RD .6 MI S OF I-294 P.E. (PHASE II)	15,000
* ILL 50 ILL 83 CICERO AVE CRESTWOOD 99-01-19-06 ** AWARDS: 15,000 (11-19-98)	COOK	127TH ST TO CALUMET-SAG RD .6 MI S OF I-294 CONSTRUCTION ENGINEERING	15,000
* ILL 50 ILL 83 CICERO AVE CRESTWOOD 99-01-06-12 ** AWARDS: 124,000 (11-19-98)	COOK	127TH ST TO CALUMET-SAG RD .6 MI S OF I-294 SIDEWALKS LANDSCAPE REHAB	124,000
ILL 50 ILL 83 CICERO AVE CRESTWOOD MIDLOTHIAN 99-01-07-01 ** AWARDS: 164,994 (07-19-99)	COOK	143RD ST TO ILL 83 (147TH ST) RESURFACING (MAINT) MILES = 0.51	164,994
ILL 50 CICERO AVE OAK FOREST COUNTRY CLUB HILLS 99-01-07-02 ** AWARDS: 604,981 (07-19-99)	COOK	161ST ST TO 175TH ST RESURFACING (MAINT) MILES = 1.94	604,981
ILL 53 PALATINE 99-01-07-03 ** AWARDS: 491,095 (10-05-98)	COOK	AT US 14 (NORTHWEST HWY) LIGHTING	491,095
ILL 53 JOLIET RD ROMEOVILLE BOLINGBROOK 99-01-26-04	WILL	INTERNATIONAL PKWY TO NORMANTOWN RD LAND ACQUISITION	96,293
ILL 53 ROLLING MEADOWS 99-01-07-04 ** AWARDS: 491,095 (10-05-98)	COOK	AT ILL 62 (ALGONQUIN RD) LIGHTING	491,095
ILL 53 LINCOLN AVE LISLE 99-01-07-05 ** AWARDS: 392,136 (02-03-99)	DUPAGE	WARRENVILLE RD TO SHORT ST SURFACE MAINTENANCE MILES = 1.04	392,136

* OPERATION GREENLIGHT PROJECT

ILLINOIS HIGHWAY PROGRAM ACCOMPLISHMENTS — EXHIBIT B
FY 1999 PUBLISHED PROGRAM - STATE PROJECTS

HIGHWAY DISTRICT 1

ROUTE	COUNTY	DESCRIPTION	COST
ILL 53 WOODRIDGE 99-01-07-06 ** AWARDS: 95,638 (03-25-99)	DUPAGE	AT HOBSON RD SKIDPROOFING	95,638
* ILL 53 BROADWAY ST CREST HILL 99-01-19-07 ** AWARDS: 419,812 (04-12-99)	WILL	CATON FARM RD TO ILL 7 (THEODORE ST) & UNDER EJE RR P.E. (PHASE II)	419,812
ILL 56 BUTTERFIELD RD 99-01-07-07 ** AWARDS: 1,226,351 (12-04-98)	DUPAGE	KANE CO LINE TO NAPERVILLE RD SURFACE MAINTENANCE LOOP DETECTORS MILES = 8.36	1,226,351
ILL 56 BUTTERFIELD RD WHEATON 99-01-07-08 ** AWARDS: 766,469 (12-04-98)	DUPAGE	NAPERVILLE RD TO ILL 53 (BRYANT AVE) SURFACE MAINTENANCE LOOP DETECTORS MILES = 2.63	766,469
ILL 56 BUTTERFIELD RD OAKBROOK TERRACE ELMHURST 99-01-26-06	DUPAGE	W OF SUMMIT RD TO COMMONWEALTH LANE LAND ACQUISITION	101,606
ILL 59 JOLIET RD WARRENVILLE NAPERVILLE 99-01-07-10 ** AWARDS: 652,966 (03-25-99)	DUPAGE	BATAVIA RD TO DIEHL RD SURFACE MAINTENANCE LOOP DETECTORS MILES = 2.29	652,966
ILL 59 NAPERVILLE 99-01-07-11 ** AWARDS: 269,993 (03-25-99)	DUPAGE	DIEHL RD TO NORTH AURORA RD SURFACE MAINTENANCE MILES = 1.23	269,993
ILL 59 99-01-26-07	LAKE	AT GRASS LAKE RD S OF ANTIOCH LAND ACQUISITION	23,527
ILL 59 DIVISION ST PLAINFIELD 99-01-26-08	WILL	S OF 143RD ST TO ILL 126 (MAIN ST) & UNDER EJE RR & OVER DUPAGE RIVER LAND ACQUISITION	124,473

* OPERATION GREENLIGHT PROJECT

ILLINOIS HIGHWAY PROGRAM ACCOMPLISHMENTS — EXHIBIT B
FY 1999 PUBLISHED PROGRAM - STATE PROJECTS

HIGHWAY DISTRICT 1

ROUTE	COUNTY	DESCRIPTION	COST
ILL 62 ALGONQUIN RD ALGONQUIN 99-01-26-09	MCHENRY	AT ILL 31 (MAIN ST) LAND ACQUISITION	228,705
* ILL 62 ALGONQUIN RD PALATINE 99-01-26-10	COOK	AT ROSELLE RD LAND ACQUISITION	1,836,798
ILL 64 MAIN ST ST. CHARLES 99-01-26-11	KANE	AT CAMPTON HILLS RD LAND ACQUISITION	4,910
* ILL 64 NORTH AVE ST. CHARLES WEST CHICAGO 99-01-19-09 ** AWARDS: 500,000 (01-26-99)	DUPAGE	KAUTZ RD TO ILL 59 (INGALTON RD) P.E. (PHASE I)	500,000
* ILL 64 NORTH AVE ST. CHARLES WEST CHICAGO 99-01-19-10 ** AWARDS: 500,000 (01-26-99)	DUPAGE	KAUTZ RD TO ILL 59 (INGALTON RD) P.E. (PHASE II)	500,000
* ILL 64 NORTH AVE MELROSE PARK 99-01-08-02 ** AWARDS: 194,000 (02-10-99)	COOK	30TH AVE TO 15TH AVE; .6 MI E US 12/20/45 (MANNHEIM RD) SIDEWALKS LANDSCAPING CURB AND GUTTER	194,000
* ILL 64 NORTH AVE MELROSE PARK 99-01-19-11 ** AWARDS: 18,000 (02-10-99)	COOK	30TH AVE TO 15TH AVE; .6 MI E OF US 12/20/45 (MANNHEIM RD) P.E. (PHASE II)	18,000
ILL 64 NORTH AVE CHICAGO 99-01-08-03 ** AWARDS: 180,205 (07-19-99)	COOK	AT ASHLAND AVE MODERNIZE TRAFFIC SIGNALS	180,205
ILL 64 NORTH AVE CAROL STREAM 99-01-27-01	DUPAGE	W OF COUNTY FARM RD TO W OF GARY AVE LAND ACQUISITION	387,605

* OPERATION GREENLIGHT PROJECT

ILLINOIS HIGHWAY PROGRAM ACCOMPLISHMENTS EXHIBIT B
FY 1999 PUBLISHED PROGRAM - STATE PROJECTS

HIGHWAY DISTRICT 1

ROUTE	COUNTY	DESCRIPTION	COST
ILL 64 NORTH AVE CHICAGO 99-01-08-04 ** AWARDS: 43,250 (07-19-99)	COOK	AT HALSTED ST MODERNIZE TRAFFIC SIGNALS	43,250
ILL 68 DUNDEE RD BARRINGTON HILLS BARRINGTON INVERNESS PALATINE 99-01-08-05 ** AWARDS: 965,143 (10-05-98)	COOK	ILL 59 (DUNDEE RD) TO HICKS RD SURFACE MAINTENANCE MILES = 6.58	965,143
ILL 68 DUNDEE RD 99-01-08-06 ** AWARDS: 405,522 (10-05-98)	COOK	OVER US 14 (NORTHWEST HWY) BRIDGE DECK OVERLAY	405,522
ILL 68 DUNDEE RD 99-01-08-07 ** AWARDS: 579,317 (10-05-98)	COOK	HICKS RD TO US 12 (RAND RD) RESURFACING (MAINT) CURB AND GUTTER MEDIAN REPAIR MILES = 0.62	579,317
ILL 68 DUNDEE RD 99-01-08-08 ** AWARDS: 1,015,452 (12-21-98)	COOK	OVER I-294 (TRI-STATE TOLLWAY) BRIDGE NEW DECK BRIDGE OFFICE P.E.	1,015,452
* ILL 83 ELMHURST RD DES PLAINES MOUNT PROSPECT 99-01-08-09 ** AWARDS: 3,339,338 (10-30-98)	COOK	ILL 58 (GOLF RD) TO I-90 (N-W TOLLWAY) RESURFACING INTERSECTION RECONSTN MEDIAN BARRIER SIGNAL TIMING/PROGRESSION MILES = 2.53	3,339,338
* ILL 83 ELMHURST RD DES PLAINES 99-01-08-10 ** AWARDS: 128,477 (10-30-98)	COOK	AT I-90 (N-W TOLLWAY) BRIDGE REHABILITATION	128,477
ILL 83 BUSSE RD ELK GROVE VILLAGE 99-01-08-11 ** AWARDS: 987,144 (03-25-99)	COOK	ILL 72 (HIGGINS RD) TO DEVON AVE RESURFACING (MAINT) MILES = 2.01	987,144

* OPERATION GREENLIGHT PROJECT

ILLINOIS HIGHWAY PROGRAM ACCOMPLISHMENTS — EXHIBIT B
FY 1999 PUBLISHED PROGRAM - STATE PROJECTS

HIGHWAY DISTRICT 1

ROUTE	COUNTY	DESCRIPTION	COST
ILL 83 KINGERY HWY ELK GROVE VILLAGE BENSENVILLE WOOD DALE ADDISON 99-01-09-01 ** AWARDS: 2,846,984 (03-25-99)	DUPAGE	COOK CO LINE TO S OF I-290 RESURFACING (MAINT) LOOP DETECTORS MODERNIZE TRAFFIC SIGNALS BRIDGE REPAIR MILES = 5.20	2,846,984
* ILL 83 ELMHURST RD WHEELING PROSPECT HEIGHTS 99-01-27-03	COOK	ILL 68 (DUNDEE RD) TO PALATINE RD LAND ACQUISITION	65,627
* ILL 83 ELMHURST RD MOUNT PROSPECT 99-01-27-04	COOK	US 14 (NORTHWEST HWY) TO ILL 58 (GOLF RD) LAND ACQUISITION	18,320
ILL 83 KINGERY HWY ELMHURST 99-01-27-05	DUPAGE	S OF ILL 64 (NORTH AVE) (PUMP STATION 44) LAND ACQUISITION	4,135
ILL 83 KINGERY HWY CLARENDON HILLS 99-01-27-06	DUPAGE	55TH ST TO 58TH ST LAND ACQUISITION	12,254
ILL 134 LONG LAKE RD 99-01-09-03 ** AWARDS: 967,050 (03-25-99)	LAKE	US 12/ILL 59 TO ILL 120 (BELVIDERE RD) SURFACE MAINTENANCE LOOP DETECTORS MILES = 5.62	967,050
ILL 137 LIBERTYVILLE 99-01-27-08	LAKE	AT HARRIS RD/CASEY RD WETLAND CREDITS	36
ILL 171 ARCHER AVE LEMONT 99-01-27-09	COOK	AT 127TH ST LAND ACQUISITION	274,301
ILL 171 ARCHER AVE LEMONT 99-01-09-04 ** AWARDS: 814,057 (04-06-99) 42,695 (05-13-99)	COOK	AT 127TH ST INTERSECTION RECONSTN	856,752
ILL 173 CHICAGO RD 99-01-27-10	MCHENRY	WHITE OAKS RD W OF HARVARD TO ALDEN RD E OF HARVARD LAND ACQUISITION	49,199

* OPERATION GREENLIGHT PROJECT

ILLINOIS HIGHWAY PROGRAM ACCOMPLISHMENTS — EXHIBIT B
FY 1999 PUBLISHED PROGRAM - STATE PROJECTS

HIGHWAY DISTRICT 1

ROUTE	COUNTY	DESCRIPTION	COST
ILL 173 CHICAGO RD 99-01-09-05	MCHENRY	BOONE CO LINE TO WHITE OAKS RD RESURFACING (MAINT) MILES = 1.77	203,012
** AWARDS:	153,512 (10-05-98)	49,500 (11-12-98)	
ILL 173 CHICAGO RD 99-01-09-06	MCHENRY	WHITE OAKS RD TO US 14 (DIVISION ST) WIDENING & RESURFACING INTERSECTION IMPROVEMENT BRIDGE REHABILITATION MILES = 3.27	7,137,485
** AWARDS:	7,126,885 (02-16-99)	10,600 (09-16-99)	
ILL 176 PRAIRIE GROVE 99-01-27-11	MCHENRY	AT VALLEY VIEW RD LAND ACQUISITION	22,368
ILL 394 99-01-09-08	WILL	BURVILLE RD TO GOODENOW RD RESURFACING (MAINT) MILES = 4.40	2,315,550
** AWARDS:	2,315,550 (08-25-98)		
FAP 339 ALGONQUIN RD 99-01-09-09	MCHENRY	RANDALL RD TO W OF ILL 31 RECONSTRUCTION MILES = 2.05	4,300,000
** AWARDS:	4,300,000 (09-24-98)		
FAU 2857 ASHLAND AVE CALUMET PARK CHICAGO 99-01-09-10	COOK	115TH ST TO 127TH ST SURFACE MAINTENANCE MILES = 1.53	426,281
** AWARDS:	426,281 (05-18-99)		
FAU 1374 BELMONT AVE 99-01-28-01	COOK	OVER DES PLAINES RIVER & AT DES PLAINES RIVER RD LAND ACQUISITION	167,296
FAU 0186 BIG HOLLOW RD 99-01-09-11	LAKE	MCHENRY CO LINE TO US 12 (RAND RD) WIDENING & RESURFACING BRIDGE REHABILITATION MILES = 1.61	2,698,698
** AWARDS:	2,698,698 (01-12-99)		
FAU 2943 BURNHAM AVE LANSING CALUMET CITY 99-01-28-03	COOK	OVER LITTLE CALUMET RIVER LAND ACQUISITION	4,230

* OPERATION GREENLIGHT PROJECT

ILLINOIS HIGHWAY PROGRAM ACCOMPLISHMENTS EXHIBIT B
FY 1999 PUBLISHED PROGRAM - STATE PROJECTS

HIGHWAY DISTRICT 1

ROUTE	COUNTY	DESCRIPTION	COST
* BUSCH PKWY BUFFALO GROVE 99-01-10-01	LAKE	AT COMMERCE CT METRA/NCS RR (BUFFALO GROVE STA) 1.1 MI W OF US 45 INTERSECTION RECONSTN LEFT TURN LANES MODERNIZE TRAFFIC SIGNALS	159,036
** AWARDS: 159,036 (12-08-98)			
* BUSCH PKWY BUFFALO GROVE 99-01-20-03	LAKE	AT COMMERCE CT METRA/NCS RR (BUFFALO GROVE STA) 1.1 MI W OF US 45 P.E. (PHASE II)	24,096
** AWARDS: 24,096 (12-08-98)			
* BUSCH PKWY BUFFALO GROVE 99-01-20-04	LAKE	AT COMMERCE CT METRA/NCS RR (BUFFALO GROVE STA) 1.1 MI W OF US 45 CONSTRUCTION ENGINEERING	16,867
** AWARDS: 16,867 (12-08-98)			
FAU 2839 CALIFORNIA AVE CHICAGO 99-01-10-02	COOK	47TH ST TO 51ST ST SURFACE MAINTENANCE MILES = 0.45	151,478
** AWARDS: 151,478 (02-03-99)			
* CANAL ST LEMONT 99-01-20-05	COOK	AT LEMONT ST METRA/HC RR (LEMONT STATION) .1 MI E OF LEMONT RD P.E. (PHASE II)	33,000
** AWARDS: 33,000 (10-21-98)			
* FAU 1453 CERMAK RD WESTCHESTER 99-01-10-03	COOK	WOLF RD TO US 12/20/45 SIDEWALKS	87,000
** AWARDS: 87,000 (09-24-98)			
FAU 1453 CERMAK RD CHICAGO 99-01-10-04	COOK	AT WESTERN AVE MODERNIZE TRAFFIC SIGNALS	144,164
** AWARDS: 144,164 (07-19-99)			
* CERMAK RD WESTCHESTER 99-01-20-06	COOK	WOLF RD TO US 12/20/45 P.E. (PHASE II)	10,000
** AWARDS: 10,000 (09-24-98)			
FAU 2812 CRAWFORD AVE EVANSTON SKOKIE 99-01-10-06	COOK	GROSS POINT RD TO GOLF RD RESURFACING (MAINT) MILES = 0.77	340,445
** AWARDS: 340,445 (12-03-98)			

* OPERATION GREENLIGHT PROJECT

ILLINOIS HIGHWAY PROGRAM ACCOMPLISHMENTS — EXHIBIT B
FY 1999 PUBLISHED PROGRAM - STATE PROJECTS

HIGHWAY DISTRICT 1

ROUTE	COUNTY	DESCRIPTION	COST
FAP 372 CUMBERLAND AVE CHICAGO NORRIDGE 99-01-10-07 ** AWARDS: 820,953 (02-03-99)	COOK	FOSTER AVE TO N OF ADDISON RESURFACING (MAINT) LOOP DETECTORS MILES = 2.35	820,953
FAU 1257 DEERFIELD RD CENTRAL AVE HIGHLAND PARK 99-01-10-08 ** AWARDS: 800,000 (06-16-99) 35,400 (09-16-99)	LAKE	US 41 TO CENTRAL AVE; DEERFIELD RD TO SUNSET AVE RESURFACING DRAINAGE CORRECTION MILES = 0.63	835,400
* FAU 2710 DES PLAINES RIVER RD SCHILLER PARK 99-01-10-09 ** AWARDS: 185,000 (11-04-98)	COOK	FOSTER AVE TO LAWRENCE AVE; .5 MI E OF I-294 (TRI-STATE TOLLWAY) SIDEWALKS RETAINING WALL CURB AND GUTTER DRAINAGE	185,000
FAU 2843 DIXIE HWY MARKHAM 99-01-28-04	COOK	CALUMET-UNION DITCH S OF US 6 LAND ACQUISITION	45,811
DUPAGE COUNTY WHEATON 99-01-10-10 ** AWARDS: 48,640 (05-18-99)	DUPAGE	DUPAGE COUNTY DEPARTMENT OF ENVIRONMENTAL CONCERN WETLAND MITIGATION	48,640
* FAP 345 ELGIN-O'HARE EXPY HANOVER PARK BARTLETT 99-01-28-05	DUPAGE COOK	US 20 (2ND XING NEAR E BARTLETT RD) TO US 20 (1ST XING NEAR BARRINGTON RD) LAND ACQUISITION	36,171
* FAU 1292 EUCLID AVE WOLF RD PROSPECT HEIGHTS 99-01-10-11 ** AWARDS: 162,000 (09-24-98)	COOK	ELMHURST RD TO WOLF RD; EUCLID AVE TO METRA/NCS RR (PROSPECT HTS STA) SIDEWALKS	162,000
* FAU 1292 EUCLID AVE WOLF RD PROSPECT HEIGHTS 99-01-20-08 ** AWARDS: 17,000 (09-24-98)	COOK	ELMHURST RD TO WOLF RD; EUCLID AVE TO METRA/NCS RR (PROSPECT HTS STA) P.E. (PHASE II)	17,000

* OPERATION GREENLIGHT PROJECT

ILLINOIS HIGHWAY PROGRAM ACCOMPLISHMENTS — EXHIBIT B
FY 1999 PUBLISHED PROGRAM - STATE PROJECTS

HIGHWAY DISTRICT 1

ROUTE	COUNTY	DESCRIPTION	COST
FAU 2561 GARY AVE WHEATON 99-01-28-07	DUPAGE	.2 MI S OF GENEVA RD TO HARRISON AVE LAND ACQUISITION	83,961
FAU 2561 GARY AVE WHEATON 99-01-11-01 ** AWARDS: 1,920,987 (04-19-99)	DUPAGE	.2 MI S OF GENEVA RD TO HARRISON AVE RESURFACING INTERSECTION IMPROVEMENT CULVERT REPLACEMENT VERTICAL REALIGNMENT MILES = 0.89	1,920,987
FAU 1297 GLENVIEW RD GLENVIEW 99-01-28-08	COOK	OVER W FORK N BRANCH CHICAGO RIVER W OF ILL 43 LAND ACQUISITION	1,380
* GREENWOOD AVE DEERFIELD 99-01-11-03 ** AWARDS: 185,433 (06-08-99)	LAKE	METRA/MD-N RR .1 MI W OF ILL 43 RR XING SURFACE IMPROVE	185,433
FAU 2807 HIBBARD RD WINNETKA 99-01-11-05 ** AWARDS: 200,000 (01-26-99)	COOK	TOWER RD TO WINNETKA RD (HILL RD) MISCELLANEOUS DRAINAGE CORRECTION	200,000
CH 27 HILLCREST RD 99-01-11-06 ** AWARDS: 204,515 (07-26-99)	WILL	US 30 (LINCOLN HWY) TO BRIGGS ST RESURFACING (MAINT) INTERSECTION IMPROVEMENT GUARDRAIL MILES = 0.71	204,515
CH 27 HILLCREST RD 99-01-28-09	WILL	HICKORY CREEK E OF JOLIET (EMBANKMENT RESTORATION) LAND ACQUISITION	31,743
* KEDZIE AVE HAZEL CREST 99-01-11-07 ** AWARDS: 9,000 (09-24-98)	COOK	LAUREL LANE TO 170TH ST; .2 MI S OF I-80 SIDEWALKS	9,000

* OPERATION GREENLIGHT PROJECT

HIGHWAY DISTRICT 1

ROUTE	COUNTY	DESCRIPTION	COST
* FAU 3537 LAKE ST MELROSE PARK 99-01-11-08	COOK	31ST AVE TO 25TH AVE; METRA/UP-W RR .7 MI E OF US 12/20/45 (MANNHEIM) RESURFACING SIDEWALKS LANDSCAPING CURB AND GUTTER MILES = 0.06	73,000
** AWARDS:	73,000 (02-10-99)		
* LAKE ST MELROSE PARK 99-01-20-11	COOK	31ST AVE TO 25TH AVE; METRA/UP-W RR .7 MI E OF US 12/20/45 (MANNHEIM) P.E. (PHASE II)	7,000
** AWARDS:	7,000 (02-10-99)		
* MAIN ST CARY 99-01-21-01	MCHENRY	AT HIGH ST .1 MI E OF US 14 P.E. (PHASE II)	35,000
** AWARDS:	35,000 (09-24-98)		
* MAIN ST CARY 99-01-21-02	MCHENRY	AT HIGH ST .1 MI E OF US 14 CONSTRUCTION ENGINEERING	35,000
** AWARDS:	35,000 (09-24-98)		
* MAIN ST CARY 99-01-11-10	MCHENRY	AT HIGH ST .1 MI E OF US 14 INTERSECTION IMPROVEMENT INSTALL SIGNALS STORM SEWER SIDEWALKS CURB AND GUTTER	330,000
** AWARDS:	330,000 (09-24-98)		
* MAIN ST DOWNERS GROVE 99-01-21-03	DUPAGE	PRAIRIE ST TO MAPLE AVE; METRA/BNSF RR (DOWNERS GROVE STA) 1 MI S OF US 34 P.E. II (SIGNALS)	13,000
** AWARDS:	13,000 (09-21-98)		
* MAIN ST DOWNERS GROVE 99-01-21-04	DUPAGE	PRAIRIE ST TO MAPLE AVE; METRA/BNSF RR (DOWNERS GROVE STA) 1 MI S OF US 34 P.E. (PHASE II)	14,000
** AWARDS:	14,000 (09-21-98)		
FAP 378 MCCORMICK BLVD LINCOLNWOOD CHICAGO 99-01-21-05	COOK	AT DEVON AVE P.E. (PHASE II)	98,443
** AWARDS:	98,443 (12-10-98)		

* OPERATION GREENLIGHT PROJECT

ILLINOIS HIGHWAY PROGRAM ACCOMPLISHMENTS — EXHIBIT B
FY 1999 PUBLISHED PROGRAM - STATE PROJECTS

HIGHWAY DISTRICT 1

ROUTE	COUNTY	DESCRIPTION	COST
FAU 2774 OAK PARK AVE 99-01-12-01 ** AWARDS: 346,525 (12-04-98)	COOK	OVER TINLEY CREEK 0.1 MI S OF 143RD ST BRIDGE REPLACEMENT	346,525
FAU 1332 OAKTON ST DES PLAINES 99-01-12-02 ** AWARDS: 1,010,101 (03-25-99)	COOK	ILL 83 (ELMHURST RD) TO US 12/45 (MANNHEIM RD) RESURFACING (MAINT) MILES = 2.38	1,010,101
FAP 311 OGDEN AVE CICERO 99-01-12-03 ** AWARDS: 18,748,044 (07-07-99)	COOK	OVER ILL 50 (CICERO AVE) INTERCHANGE RECONSTRUCTN LIGHTING	18,748,044
FAP 311 OGDEN AVE CICERO 99-01-12-04 ** AWARDS: 82,929 (07-23-98) 271,874 (02-26-99)	COOK	OVER ILL 50 (CICERO AVE) UTILITY ADJUSTMENT	354,803
RIDGE AVE CHICAGO 99-01-12-08 ** AWARDS: 150,000 (11-12-98)	COOK	AT TOUHY AVE (SECTION 085) MODERNIZE TRAFFIC SIGNALS	150,000
FAP 347 ROOSEVELT RD WESTCHESTER 99-01-12-09 ** AWARDS: 418,822 (02-05-99)	COOK	US 12/20/45 (MANNHEIM RD) TO BRISTOL AVE RESURFACING (MAINT) LOOP DETECTORS MILES = 0.83	418,822
FAP 347 ROOSEVELT RD FOREST PARK 99-01-12-10 ** AWARDS: 167,529 (02-05-99)	COOK	DES PLAINES AVE TO ILL 43 (HARLEM AVE) RESURFACING (MAINT) LOOP DETECTORS MILES = 0.76	167,529
FAU 2747 SHERIDAN RD LAKE FOREST 99-01-28-11	LAKE	WESTMINSTER AVE TO WESTLEIGH RD LAND ACQUISITION	80,734
FAU 2747 SHERIDAN RD LAKE FOREST 99-01-28-12	LAKE	OVER SMALL STREAM (S OF DEERPATH RD) LAND ACQUISITION	7,699

ILLINOIS HIGHWAY PROGRAM ACCOMPLISHMENTS EXHIBIT B
FY 1999 PUBLISHED PROGRAM - STATE PROJECTS

HIGHWAY DISTRICT 1

ROUTE	COUNTY	DESCRIPTION	COST
SHERIDAN RD CHICAGO 99-01-12-11 ** AWARDS: 150,000 (11-12-98)	COOK	AT LAWRENCE AVE (SECTION 085) MODERNIZE TRAFFIC SIGNALS	150,000
FAU 1274 SHERMAR RD NORTHBROOK 99-01-12-12 ** AWARDS: 51,922 (06-01-99)	COOK	AT WALTERS AVE RR PROTECTION IMPROVEMENT	51,922
FAU 3578 SOUTHWEST HWY CHICAGO RIDGE 99-01-28-13	COOK	OVER CSXT RR & STONY CREEK LAND ACQUISITION	139,784
FAU 3578 SOUTHWEST HWY CHICAGO RIDGE 99-01-12-13 ** AWARDS: 1,989,000 (10-20-98) 1,312 (01-26-99)	COOK	OVER CSXT RR & STONY CREEK BRIDGE REHABILITATION LIGHTING	1,990,312
* SPRING ST BARRINGTON 99-01-13-02 ** AWARDS: 48,000 (09-24-98)	COOK	LINCOLN AVE METRA/UP-NW RR (BARRINGTON STATION) .1 MI E OF ILL 59 SIDEWALKS LANDSCAPING	48,000
* SPRING ST BARRINGTON 99-01-21-08 ** AWARDS: 5,000 (09-24-98)	COOK	LINCOLN AVE METRA/UP-NW RR (BARRINGTON STATION) .1 MI E OF ILL 59 P.E. (PHASE II)	5,000
* SPRING ST BARRINGTON 99-01-21-09 ** AWARDS: 5,000 (09-24-98)	COOK	LINCOLN AVE METRA/UP-NW RR (BARRINGTON STATION) .1 MI E OF ILL 59 CONSTRUCTION ENGINEERING	5,000
FAU 1397 ST CHARLES RD BELLWOOD 99-01-29-01	COOK	OVER ADDISON CREEK LAND ACQUISITION	13,130
FAU 1282 TOWER RD 99-01-21-10 ** AWARDS: 191,601 (09-21-99)	COOK	OVER SKOKIE RIVER .2 MI E OF I-94 P.E. (PHASE II)	191,601

* OPERATION GREENLIGHT PROJECT

ILLINOIS HIGHWAY PROGRAM ACCOMPLISHMENTS — EXHIBIT B
FY 1999 PUBLISHED PROGRAM - STATE PROJECTS

HIGHWAY DISTRICT 1

ROUTE	COUNTY	DESCRIPTION	COST
* FAP 370 WESTERN AVE BLUE ISLAND 99-01-13-04 ** AWARDS: 1,744,087 (03-25-99)	COOK	CAL SAG CHANNEL & IC RR THIN CONCRETE OVERLAY	1,744,087
FAU 3589 WIRETON ST VERMONT ST BLUE ISLAND 99-01-13-06 ** AWARDS: 461,988 (03-25-99)	COOK	127TH ST TO VERMONT ST; WIRETON ST TO WESTERN AVE RESURFACING (MAINT) LOOP DETECTORS MILES = 1.31	461,988
* 1ST ST HIGHLAND PARK 99-01-20-09 ** AWARDS: 75,000 (09-21-98)	LAKE	METRA/UP-N RR (HIGHLAND PARK STATION) 1.2 MI E OF US 41 P.E. (PHASE II)	75,000
FAU 2722 17TH AVE 99-01-29-02	COOK	OVER SALT CREEK 1.4 MI S OF I-290 LAND ACQUISITION	1,421
FAU 2722 17TH AVE 99-01-13-07 ** AWARDS: 170,600 (01-28-99) 1,899,866 (03-25-99)	COOK	OVER SALT CREEK 1.4 MI S OF I-290 BRIDGE REPLACEMENT BRIDGE OFFICE P.E.	2,070,466
* FAU 1488 47TH ST LAGRANGE 99-01-13-08 ** AWARDS: 102,999 (10-05-98)	COOK	WILLOW SPRINGS RD TO BRAINARD AVE SIGNAL TIMING/PROGRESSION	102,999
FAU 1548 79TH ST JUSTICE BRIDGEVIEW BURBANK 99-01-13-09 ** AWARDS: 1,452,421 (05-14-99)	COOK	ILL 171 (ARCHER AVE) TO ILL 50 (CICERO AVE) SURFACE MAINTENANCE LOOP DETECTORS MILES = 5.23	1,452,421
FAP 344 127TH ST BLUE ISLAND 99-01-13-12 ** AWARDS: 125,952 (02-03-99)	COOK	AT IRVING AVE SKIDPROOFING	125,952
FAU 1593 131ST ST PALOS HEIGHTS 99-01-29-03	COOK	AT 76TH AVE LAND ACQUISITION	2,333

* OPERATION GREENLIGHT PROJECT

ILLINOIS HIGHWAY PROGRAM ACCOMPLISHMENTS — EXHIBIT B
FY 1999 PUBLISHED PROGRAM - STATE PROJECTS

HIGHWAY DISTRICT 1

ROUTE	COUNTY	DESCRIPTION	COST
FAU 1600 143RD ST ORLAND PARK 99-01-29-04	COOK	US 45 (LAGRANGE RD) TO ILL 43 (HARLEM AVE) LAND ACQUISITION	109,259
143RD ST ORLAND PARK 99-01-14-02 ** AWARDS: 4,000,000 (12-21-98)	COOK	US 45 TO ILL 43 (SECTION 044) ADDITIONAL LANES 9,629,743 (12-21-98)	13,629,743
FAU 1622 183RD ST COUNTRY CLUB HILLS 99-01-29-05	COOK	ILL 50 (CICERO AVE) TO CRAWFORD AVE 900001100PV LAND ACQUISITION	26,565
VARIOUS 99-01-29-06	WILL	WETLAND BANKING IN DES PLAINES RIVER WATERSHED (THE OAKS AT VAN HORN WOODS) WETLAND CREDITS	240,000
* VARIOUS 99-01-22-05 ** AWARDS: 88,506 (07-29-98)		STRATEGIC REGIONAL ARTERIAL (GROUP 5) P.E. (FEASIBILITY STUDY)	88,506
VARIOUS 99-01-22-07 ** AWARDS: 150,000 (11-04-98) ** AWARDS: 150,000 (05-20-99)		DISTRICTWIDE DRAINAGE P.E. (PHASE I) 160,000 (12-17-98)	710,000 250,000 (03-11-99)
VARIOUS 99-01-22-08 ** AWARDS: 572,063 (11-12-98)		DISTRICTWIDE (NEW BRIDGE STARTS) P.E. (PHASE I)	572,063
VARIOUS 99-01-22-10 ** AWARDS: 300,000 (09-29-98)		DISTRICTWIDE P.E. SURVEYS (PHASE I) 300,000 (07-15-99)	600,000
VARIOUS 99-01-22-11 ** AWARDS: 300,000 (05-26-99)		DISTRICTWIDE BRIDGE OVERLAYS P.E. (PHASE II)	300,000
VARIOUS 99-01-22-12 ** AWARDS: 350,000 (03-09-99)		DISTRICTWIDE RESURFACING (S-M, 3-P) P.E. (PHASE II)	350,000
VARIOUS 99-01-22-13 ** AWARDS: 250,000 (09-11-98)		DISTRICTWIDE P.E. (ROW) 200,000 (10-21-98)	450,000

* OPERATION GREENLIGHT PROJECT

ILLINOIS HIGHWAY PROGRAM ACCOMPLISHMENTS EXHIBIT B
FY 1999 PUBLISHED PROGRAM - STATE PROJECTS

HIGHWAY DISTRICT 1

ROUTE	COUNTY	DESCRIPTION	COST
VARIOUS 99-01-23-01		DISTRICTWIDE SCAT MONITORING P.E. II (SIGNALS)	400,000
** AWARDS:	400,000 (03-11-99)		
VARIOUS 99-01-23-02		DISTRICTWIDE (SCAT) P.E. II (SIGNALS)	160,000
** AWARDS:	100,000 (12-02-98)	60,000 (06-15-99)	
VARIOUS 99-01-23-03		DISTRICTWIDE P.E. II (SIGNALS)	300,000
** AWARDS:	100,000 (12-03-98)	200,000 (03-23-99)	
VARIOUS 99-01-29-09		DISTRICTWIDE LAND ACQUISITION	3,233
VARIOUS 99-01-14-05		VARIOUS LOCATIONS SCOUR MITIGATION	263,975
** AWARDS:	263,975 (02-03-99)		
VARIOUS 99-01-14-06		VARIOUS LOCATIONS (SCOUR COUNTERMEASURES) RIP RAP	157,275
** AWARDS:	140,375 (03-25-99)	16,900 (03-25-99)	

ILLINOIS HIGHWAY PROGRAM ACCOMPLISHMENTS — EXHIBIT B
FY 1999 PUBLISHED PROGRAM - STATE PROJECTS

HIGHWAY DISTRICT 2

ROUTE	COUNTY	DESCRIPTION	COST
I 74 US 6 99-02-07-01-0003 ** AWARDS: 34,500 (06-08-99)	ROCK ISLAND	QUAD CITIES AIRPORT NEW ENTRANCE IMPROVE TURNING RADII	34,500
I 90 ILL 75 GARDNER ST 99-02-08-06	WINNEBAGO	UNDER US 51 2 MI E OF SOUTH BELOIT LAND ACQUISITION	253,898
US 6 1ST AVE COAL VALLEY 99-02-07-06 ** AWARDS: 95,880 (09-16-99)	ROCK ISLAND	SHAEFFER CREEK 1 MI W OF HENRY CO LINE P.E. (PHASE I)	95,880
US 6 ILL 82 MAIN ST OAKWOOD AVE GENESEO 99-02-01-08 ** AWARDS: 2,213,488 (12-03-98) 76,523 (09-16-99)	HENRY	CENTER ST TO US 6 (E) RESURFACING MILES = 0.72	2,290,011
US 6 ILL 82 MAIN ST / OAKWOOD AVE GENESEO 99-02-08-07	HENRY	CENTER ST TO US 6 (E) LAND ACQUISITION	177,511
US 6 99-02-08-08	BUREAU	1 MI E OF MINERAL LAND ACQUISITION	1,082
US 20 99-02-02-01 ** AWARDS: 223,384 (08-20-98)	JODAVIESS	1 MI W OF SAND RIDGE RD TO SAND RIDGE RD W OF MENOMINEE SKIDPROOFING PATCHING COLD MILLING MILES = 0.96	223,384
US 20 99-02-02-02 ** AWARDS: 3,834,167 (04-06-99)	JODAVIESS	DERINDA CENTER RD TO KROHMER RD RESURFACING HORIZONTAL REALIGNMENT TRUCK CLIMBING LANE MILES = 1.22	3,834,167
US 20 99-02-02-03 ** AWARDS: 272,571 (06-14-99)	JODAVIESS	DERINDA CENTER RD TO KROHMER RD UTILITY ADJUSTMENT	272,571

ILLINOIS HIGHWAY PROGRAM ACCOMPLISHMENTS — EXHIBIT B
FY 1999 PUBLISHED PROGRAM - STATE PROJECTS

HIGHWAY DISTRICT 2

ROUTE	COUNTY	DESCRIPTION	COST
US 20 99-02-08-09	JODAVIESS	DERINDA CENTER RD TO KROHMER RD LAND ACQUISITION	348,409
US 20 99-02-02-04	JODAVIESS	KROHMER RD TO E OF WOODBINE RESURFACING MILES = 2.64	1,853,875
** AWARDS:	1,853,875 (04-06-99)		
US 20 99-02-02-05	JODAVIESS	KROHMER RD TO E OF WOODBINE UTILITY ADJUSTMENT	114,887
** AWARDS:	5,766 (05-20-99)	109,121 (06-08-99)	
US 20 99-02-02-07	JODAVIESS	VARIOUS LOCATIONS E OF ILL 78 (N) E OF STOCKTON CULVERT REPLACEMENT CULVERT EXTENSION CULVERT REPAIR	751,913
** AWARDS:	447,070 (02-24-99)	304,843 (02-24-99)	
US 20 99-02-08-10	JODAVIESS	VARIOUS LOCATIONS E OF ILL 78 (N) E OF STOCKTON LAND ACQUISITION	160,214
US 20 99-02-08-11	STEPHENSON	AT FLANSBURG RD W OF FREEPORT LAND ACQUISITION	217,991
US 20 (EASTBOUND) 99-02-02-08	STEPHENSON	WICKHAM CREEK 4 MI W OF WINNEBAGO CO LINE BRIDGE REPLACEMENT BRIDGE OFFICE P.E.	451,286
** AWARDS:	451,286 (05-14-99)		
US 30 99-02-02-10	WHITESIDE	AT I-88 E OF ROCK FALLS RESURFACING PATCHING MEDIAN REPAIR BRIDGE DECK REPAIRS MILES = 0.64	875,874
** AWARDS:	39,038 (12-03-98)	836,836 (12-03-98)	
US 30 99-02-02-12	LEE	STREAM 2.3 MI E OF US 52 CULVERT REPLACEMENT	126,594
** AWARDS:	126,594 (03-25-99)		
US 34 2ND ST KEWANEE 99-02-08-12	HENRY	AT EAST ST LAND ACQUISITION	2,619

ILLINOIS HIGHWAY PROGRAM ACCOMPLISHMENTS EXHIBIT B
FY 1999 PUBLISHED PROGRAM - STATE PROJECTS

HIGHWAY DISTRICT 2

ROUTE	COUNTY	DESCRIPTION	COST
US 34 SANDWICH 99-02-07-01-0001 ** AWARDS: 45,000 (10-21-98)	DEKALB	AT GRISWOLD SPRINGS RD INTERSECTION RECONSTN	45,000
US 52 ILL 64 99-02-03-01 ** AWARDS: 1,808,314 (12-04-98)	CARROLL	PLUM RIVER AT E EDGE OF SAVANNA BRIDGE REPLACEMENT BRIDGE APPROACH ROADWAY	1,808,314
US 52 ILL 2 ILL 26 GALENA AVE DIXON 99-02-09-01	LEE	AT ILL 2 (W) (EVERETT ST) LAND ACQUISITION	193,711
US 52 ILL 2 ILL 26 GALENA AVE DIXON 99-02-09-02	LEE	ROCK RIVER BRIDGE LAND ACQUISITION	19,373
US 52 99-02-09-03	LEE	AMBOY TO HENKEL RD 3.2 MI S OF SUBLETTE LAND ACQUISITION	4,032
US 67 MILAN 99-02-03-04 ** AWARDS: 104,037 (05-18-99)	ROCK ISLAND	AT ANDALUSIA/ KNOXVILLE RD MODERNIZE TRAFFIC SIGNALS	104,037
ILL 2 E LINCOLNWAY STERLING 99-02-03-05 ** AWARDS: 150,000 (03-22-99)	WHITESIDE	AT LYNN BLVD INTERSECTION IMPROVEMENT	150,000
ILL 2 99-02-09-04	LEE	E OF SAUK VALLEY COLLEGE ENTRANCE TO DIXON LAND ACQUISITION	1,094,197
ILL 2 RIVER ST DIXON 99-02-09-05	LEE	RIVER ST TO WHITE OAK LANE LAND ACQUISITION	54,230
ILL 2 99-02-07-07 ** AWARDS: 100,000 (01-26-99)	OGLE	FAIR ST IN OREGON TO ILL 72 AT BYRON ARCHAEOLOGICAL SURVEY	100,000

HIGHWAY DISTRICT 2

ROUTE	COUNTY	DESCRIPTION	COST
ILL 2 99-02-09-06	OGLE	FAIR ST IN OREGON TO ILL 72 AT BYRON LAND ACQUISITION	99,384
ILL 2 99-02-09-07	OGLE	DITCH 1 MI S OF WINNEBAGO CO LINE LAND ACQUISITION	7,663
ILL 2 N MAIN ST ROCKFORD 99-02-09-08	WINNEBAGO	N OF HARLEM BLVD TO KING-MYOTT AVE LAND ACQUISITION	18,646
ILL 2 (FRONTAGE RDS) ROCKFORD 99-02-09-09	WINNEBAGO	AT ELMWOOD RD LAND ACQUISITION	256,072
ILL 2 FRONTAGE RDS ROCKFORD 99-02-03-07 ** AWARDS: 1,091,225 (04-26-99)	WINNEBAGO	AT ELMWOOD RD INTERSECTION IMPROVEMENT	1,091,225
ILL 5 JOHN DEERE RD MOLINE 99-02-03-08 ** AWARDS: 1,117,928 (03-25-99)	ROCK ISLAND	27TH ST OVERPASS TO 38TH ST RESURFACING PATCHING SHOULDER REPAIR MILES = 0.74	1,117,928
ILL 23 ILL 64 STATE ST CENTER-CROSS ST 99-02-03-09 ** AWARDS: 2,907,850 (06-14-99)	DEKALB	PEACE RD W OF SYCAMORE TO SACRAMENTO ST; ILL 64 TO FOX AVE RESURFACING INTERSECTION IMPROVEMENT CURB AND GUTTER MILES = 1.69	2,907,850
ILL 23 CENTER-CROSS ST DEKALB ST SYCAMORE 99-02-09-10	DEKALB	ILL 64 TO FOX AVE LAND ACQUISITION	104,017
ILL 26 99-02-03-10 ** AWARDS: 342,974 (07-19-99)	STEPHENSON	W BRANCH OF RICHLAND CREEK S OF WISCONSIN STATE LINE BRIDGE REPLACEMENT	342,974

ILLINOIS HIGHWAY PROGRAM ACCOMPLISHMENTS EXHIBIT B
FY 1999 PUBLISHED PROGRAM - STATE PROJECTS

HIGHWAY DISTRICT 2

ROUTE	COUNTY	DESCRIPTION	COST
ILL 26 FREEPORT 99-02-04-01	STEPHENSON	N OF COTTONWOOD ST TO CHESTNUT ST SKIDPROOFING MODERNIZE TRAFFIC SIGNALS	262,902
** AWARDS: 262,902 (08-21-98)			
ILL 38 DEKALB 99-02-07-01-0004	DEKALB	1ST ST TO KISHWAUKEE BRIDGE RESURFACING	90,000
** AWARDS: 90,000 (03-25-99)			
ILL 40 99-02-04-03	BUREAU	I-80 TO STARK CO LINE SURFACE MAINTENANCE MILES = 10.40	985,623
** AWARDS: 985,623 (08-21-98)			
ILL 64 99-02-04-04	OGLE	SMALL CULVERT 3.9 MI E OF ILL 26 CULVERT REPLACEMENT	83,279
** AWARDS: 83,279 (02-03-99)			
ILL 64 99-02-09-11	OGLE	SMALL CULVERT 3.9 MI E OF ILL 26 LAND ACQUISITION	10,068
ILL 64 99-02-04-05	DEKALB	STREAM 3 MI E OF OGLE CO LINE CULVERT REPLACEMENT	256,272
** AWARDS: 256,272 (02-09-99)			
ILL 64 99-02-09-12	DEKALB	STREAM 3 MI E OF OGLE CO LINE LAND ACQUISITION	4,264
ILL 70 TRASK BRIDGE RD KILBURN AVE 99-02-10-01	WINNEBAGO	PECATONICA RIVER TO SUMMERDALE AVE IN ROCKFORD LAND ACQUISITION	4,324
ILL 72 UNION ST BYRON 99-02-04-06	OGLE	ILL 2 TO ROCK RIVER WIDENING & RESURFACING CURB AND GUTTER STORM SEWER INTERSECTION IMPROVEMENT MILES = 0.17	588,682
** AWARDS: 588,682 (07-19-99)			
ILL 72 UNION ST BYRON 99-02-10-02	OGLE	ILL 2 TO ROCK RIVER LAND ACQUISITION	170,427

ILLINOIS HIGHWAY PROGRAM ACCOMPLISHMENTS — EXHIBIT B
FY 1999 PUBLISHED PROGRAM - STATE PROJECTS

HIGHWAY DISTRICT 2

ROUTE	COUNTY	DESCRIPTION	COST
ILL 72 99-02-04-07	OGLE	WCL OF STILLMAN VALLEY TO ILL 251 IN DAVIS JUNCTION SURFACE MAINTENANCE MILES = 5.61	454,646
** AWARDS:	454,646 (12-03-98)		
ILL 73 PEARL CITY 99-02-07-08	STEPHENSON	YELLOW CREEK P.E. (PHASE I)	52,752
** AWARDS:	52,752 (06-01-99)		
ILL 75 DOUGLAS ST ADAMS AVE FREEPORT 99-02-04-08	STEPHENSON	ILL 26 TO WALNUT AVE; DOUGLAS ST TO ILL 26 SURFACE MAINTENANCE MILES = 0.74	227,516
** AWARDS:	227,516 (08-20-98)		
ILL 75 99-02-04-09	WINNEBAGO	AT BEST RD 2.5 MI W OF ILL 70 INTERSECTION IMPROVEMENT TURNING LANES VERTICAL REALIGNMENT MILES = 0.50	1,187,151
** AWARDS:	1,187,151 (12-03-98)		
ILL 75 99-02-10-03	WINNEBAGO	AT BEST RD 2.5 MI W OF ILL 70 LAND ACQUISITION	40,379
ILL 78 99-02-04-10	CARROLL	NCL OF MT CARROLL TO US 52/ILL 64 SURFACE MAINTENANCE MILES = 1.74	224,407
** AWARDS:	224,407 (08-20-98)		
ILL 78 99-02-10-04	CARROLL WHITESIDE	IDEAL RD TO US 30 LAND ACQUISITION	20,972
ILL 78 99-02-10-05	WHITESIDE	I-88 TO ROCK RIVER N OF PROPHETSTOWN LAND ACQUISITION	11,271
ILL 78 99-02-07-09	HENRY	DITCH .1 MI S OF ILL 92 (E) P.E. (PHASE I)	49,489
** AWARDS:	49,489 (04-19-99)		
ILL 78 99-02-05-03	HENRY	JOHNSON SAUK TRAIL STATE PARK TO 9TH ST IN KEWANEE RESURFACING PATCHING MILES = 4.86	2,682,521
** AWARDS:	2,682,521 (05-18-99)		

ILLINOIS HIGHWAY PROGRAM ACCOMPLISHMENTS EXHIBIT B
FY 1999 PUBLISHED PROGRAM - STATE PROJECTS

HIGHWAY DISTRICT 2

ROUTE	COUNTY	DESCRIPTION	COST
ILL 84 99-02-05-04	JODAVIESS	DITCH 1.6 MI N OF CARROLL CO LINE CULVERT EXTENSION	240,953
** AWARDS:	240,953 (05-18-99)		
ILL 84 99-02-05-06	WHITESIDE	CARROLL CO LINE TO US 30 SURFACE MAINTENANCE STABILIZE SHOULDER MILES = 6.69	827,637
** AWARDS:	827,637 (08-20-98)		
ILL 84 ILL 92 1ST AVE SILVIS 99-02-10-06	ROCK ISLAND	HONEY CREEK E OF ILL 84 (N) LAND ACQUISITION	6,298
ILL 92 CENTENNIAL EXPY ROCK ISLAND 99-02-07-10	ROCK ISLAND	W 27TH ST .6 MI S OF 31ST ST P.E. (PHASE I)	61,687
** AWARDS:	61,687 (09-16-99)		
ILL 92 CENTENNIAL EXPY ROCK ISLAND 99-02-07-11	ROCK ISLAND	ROCK RIVER .5 MI S OF 31ST ST P.E. (PHASE I)	85,186
** AWARDS:	85,186 (09-16-99)		
ILL 92 4TH AVE (WESTBOUND) MOLINE 99-02-05-10	ROCK ISLAND	34TH ST TO 23RD ST RESURFACING COLD MILLING PATCHING MILES = 0.89	473,504
** AWARDS:	473,504 (08-25-98)		
ILL 92 99-02-05-11	HENRY	LADUE DITCH 3 MI E OF ILL 78 CULVERT REPLACEMENT	388,404
** AWARDS:	388,404 (04-15-99)		
ILL 92 99-02-05-12	BUREAU	WALNUT CREEK 2 MI W OF ILL 26 CULVERT REPLACEMENT	303,304
** AWARDS:	303,304 (12-03-98)		
ILL 173 99-02-06-01	BOONE	.5 MI E OF ILL 76 CULVERT REPLACEMENT	113,715
** AWARDS:	113,715 (07-19-99)		
ILL 192 99-02-10-08	ROCK ISLAND	ILL 92 TO 105TH ST E OF EDGINGTON LAND ACQUISITION	38,909

ILLINOIS HIGHWAY PROGRAM ACCOMPLISHMENTS EXHIBIT B
FY 1999 PUBLISHED PROGRAM - STATE PROJECTS

HIGHWAY DISTRICT 2

ROUTE	COUNTY	DESCRIPTION	COST
ILL 251 SOUTH BELOIT 99-02-06-04	WINNEBAGO	AT PRAIRIE HILL RD 1.5 MI S OF ILL 75 INSTALL SIGNALS	129,644
** AWARDS: 129,644 (03-25-99)			
FAS 2194 FREEPORT RD 99-02-06-05	WHITESIDE	PENROSE CREEK 6 MI N OF ILL 2 & SUGAR CREEK 2.7 MI N OF ILL 2 CULVERT REPLACEMENT BRIDGE REPLACEMENT BRIDGE OFFICE P.E.	744,085
** AWARDS: 744,085 (12-04-98)			
FAS 2194 FREEPORT RD 99-02-10-10	WHITESIDE	SUGAR CREEK 2.7 MI N OF ILL 2 LAND ACQUISITION	1,723
FAS 1225 GRANGE RD 99-02-06-06	HENRY	BIG SLOUGH DITCH 1.2 MI S & BLUE JOINT DITCH 4 MI S OF ILL 92 BRIDGE REPLACEMENT	528,689
** AWARDS: 528,689 (10-05-98)			
SBI 5 HOLLYWOOD RD 99-02-06-07	STEPHENSON	YELLOW CREEK 1 MI SE OF FREEPORT BRIDGE REPLACEMENT BRIDGE RAISING	1,042,971
** AWARDS: 1,042,971 (12-14-98)			
LINCOLN STATUE DR DIXON 99-02-07-01-0005	LEE	HENNIPIN AVE TO GALENA AVE RESURFACING	26,167
** AWARDS: 26,167 (03-25-99)			
SBI 3 OLD ILL 2/92 99-02-06-08	ROCK ISLAND	DRAINAGE DITCH .8 MI W OF I-80 BRIDGE REPLACEMENT	121,223
** AWARDS: 121,223 (10-05-98)			
FAS 1204 OLD ILL 92 99-02-06-09	ROCK ISLAND	DITCH 1.3 MI & 1 MI W OF I-88 BRIDGE REPLACEMENT BRIDGE REHABILITATION	489,949
** AWARDS: 489,949 (12-04-98)			
SBI 5 OLD US 20 99-02-10-12	STEPHENSON	AT GALENA RD 1.5 MI E OF ILL 73 SE OF LENA LAND ACQUISITION	273

ILLINOIS HIGHWAY PROGRAM ACCOMPLISHMENTS EXHIBIT B
FY 1999 PUBLISHED PROGRAM - STATE PROJECTS

HIGHWAY DISTRICT 2

ROUTE	COUNTY	DESCRIPTION	COST
FAP 525 RIVERSIDE BLVD ROCKFORD 99-02-06-11	WINNEBAGO	PACKARD PKWY TO ROCKTON RD RESURFACING MEDIAN REMOVAL INTERSECTION IMPROVEMENT MODERNIZE TRAFFIC SIGNALS MILES = 0.51	2,210,000
** AWARDS: 2,210,000 (06-15-99)			
SBI 89 TISKILWA SPUR 99-02-06-12	BUREAU	HENNEPIN CANAL 1 MI N OF TISKILWA BRIDGE REPLACEMENT HORIZONTAL REALIGNMENT	1,067,461
** AWARDS: 1,049,001 (04-13-99) 18,460 (09-16-99)			
SBI 89 TISKILWA SPUR 99-02-10-13	BUREAU	HENNEPIN CANAL 1 MI N OF TISKILWA LAND ACQUISITION	16,663
VARIOUS 99-02-08-03		DISTRICTWIDE (R.O.W. DOCUMENTS) P.E. SURVEYS (ROW)	250,000
** AWARDS: 250,000 (10-21-98)			
VARIOUS 99-02-11-01		DISTRICTWIDE LAND ACQUISITION	107,835
VARIOUS 99-02-08-04		VARIOUS LOCATIONS DISTRICTWIDE (INSPECT LIGHT TOWERS/LIGHT POLES) P.E. (PHASE I)	414,552
** AWARDS: 414,552 (06-07-99)			
VARIOUS 99-02-08-05		VARIOUS LOCATIONS DISTRICTWIDE (AERIAL SURVEYS) PRELIMINARY ENGINEERING	250,000
** AWARDS: 250,000 (02-26-99)			

ILLINOIS HIGHWAY PROGRAM ACCOMPLISHMENTS EXHIBIT B
FY 1999 PUBLISHED PROGRAM - STATE PROJECTS

HIGHWAY DISTRICT 3

ROUTE	COUNTY	DESCRIPTION	COST
I 55 I 74 BLOOMINGTON 99-03-07-04	MCLEAN	I-55 BUSN TO N OF ILL 9 LAND ACQUISITION	273,686
I 55 I 74 (NORTHBOUND) 99-03-01-01 ** AWARDS: 10,250 (12-28-98)	MCLEAN	OLD US 150 & UP RR & COLLEGE AVE N OF ILL 9 BRIDGE REPLACEMENT BRIDGE APPROACH ROADWAY 6,650,521 (02-16-99)	6,660,771
I 55 I 74 (SOUTHBOUND) 99-03-01-02 ** AWARDS: 10,250 (12-28-98)	MCLEAN	OLD US 150 & UP RR & COLLEGE AVE N OF ILL 9 BRIDGE REPLACEMENT BRIDGE APPROACH ROADWAY 5,493,909 (02-16-99)	5,504,159
I 55 BUS VETERANS PKWY 99-03-01-04 ** AWARDS: 11,377,806 (10-05-98)	MCLEAN	CLEARWATER AVE IN BLOOMINGTON TO UP RR IN NORMAL ADDITIONAL LANES RESURFACING BRIDGE REPLACEMENT CURB AND GUTTER MILES = 2.16	11,377,806
I 57 PAXTON 99-03-05-01 ** AWARDS: 59,404 (12-14-98)	FORD	ILL 9 P.E. (PHASE II)	59,404
I 57 GILMAN 99-03-05-02 ** AWARDS: 69,544 (05-17-99)	IROQUOIS	US 24 P.E. (PHASE II)	69,544
I 57 99-03-01-05 ** AWARDS: 4,545,578 (02-03-99)	IROQUOIS	1 MI NW OF GILMAN TO .6 MI N OF ILL 116 RESURFACING PATCHING SHOULDER REPAIR BRIDGE REPAIR MILES = 7.95	4,545,578
US 6 ILL 178 99-03-04-12-0002 ** AWARDS: 165,841 (05-14-99)	LASALLE	AT OAKRIDGE GOLF COURSE ENTRANCE & US 6 NO OF I-80 RESURFACING (MAINT) SHOULDER RECONSTRUCTION	165,841

ILLINOIS HIGHWAY PROGRAM ACCOMPLISHMENTS — EXHIBIT B
FY 1999 PUBLISHED PROGRAM - STATE PROJECTS

HIGHWAY DISTRICT 3

ROUTE	COUNTY	DESCRIPTION	COST
US 6 ILL 71 NORRIS DR OTTAWA 99-03-01-07 ** AWARDS: 1,066,171 (02-03-99)	LASALLE	FOX RIVER TO ILL 71(E) RESURFACING PATCHING MILES = 1.52	1,066,171
US 6 NORRIS DR 99-03-01-08 ** AWARDS: 185,911 (02-03-99)	LASALLE	AT ILL 71(E) E OF OTTAWA INSTALL SIGNALS LEFT TURN LANES	185,911
US 24 FAIRBURY 99-03-07-07	LIVINGSTON	AT FIRST ST LAND ACQUISITION	31,795
US 24 FAIRBURY 99-03-01-09 ** AWARDS: 594,068 (05-18-99)	LIVINGSTON	AT FIRST ST LEFT TURN LANES INSTALL SIGNALS	594,068
US 24 ILL 1 WALNUT ST WATSEKA 99-03-01-10 ** AWARDS: 430,353 (07-21-99)	IROQUOIS	KEY ST, 2ND ST, 5TH ST, 6TH ST, & 8TH ST (5 LOCATIONS) (SECTION 044) MODERNIZE TRAFFIC SIGNALS	430,353
US 34 99-03-02-01 ** AWARDS: 1,031,096 (10-05-98)	KENDALL	SANDY BLUFF RD IN SANDWICH TO ILL 47 IN YORKVILLE RESURFACING (MAINT) MILES = 7.52	1,031,096
US 34 PLANO 99-03-07-08	KENDALL	CHILTON WAY TO BIG ROCK CREEK LAND ACQUISITION	10
US 34 CHICAGO RD 99-03-07-09	KENDALL	ILL 71 IN OSWEGO TO US 30 LAND ACQUISITION	68,864
US 45 US 52 CONVENT ST 99-03-02-03 ** AWARDS: 115,887 (08-20-98)	KANKAKEE	INDIAN OAKS RD N OF KANKAKEE INSTALL SIGNALS	115,887
US 45 US 52 KANKAKEE 99-03-02-04 ** AWARDS: 418,029 (05-18-99)	KANKAKEE	AT JEFFERY ST INTERSECTION IMPROVEMENT IMPROVE TURNING RADII	418,029

ILLINOIS HIGHWAY PROGRAM ACCOMPLISHMENTS EXHIBIT B
FY 1999 PUBLISHED PROGRAM - STATE PROJECTS

HIGHWAY DISTRICT 3

ROUTE	COUNTY	DESCRIPTION	COST
US 45 US 52 KANKAKEE 99-03-07-10	KANKAKEE	AT JEFFERY ST LAND ACQUISITION	7,991
US 45 US 52 99-03-02-05 ** AWARDS: 266,561 (12-04-98)	KANKAKEE	MINNIE CREEK .2 MI S OF I-57 BRIDGE REPLACEMENT	266,561
US 45 US 52 99-03-07-11	KANKAKEE	MINNIE CREEK .2 MI S OF I-57 LAND ACQUISITION	5,502
US 45 99-03-02-06 ** AWARDS: 598,461 (08-20-98)	IROQUOIS	ILL 116 AT ASHKUM TO US 24 AT GILMAN RESURFACING (MAINT) MILES = 8.31	598,461
US 45 99-03-05-03 ** AWARDS: 56,540 (05-17-99)	IROQUOIS	PRAIRIE CREEK .9 MI N OF US 24 P.E. (PHASE II)	56,540
US 45 99-03-05-04 ** AWARDS: 64,432 (05-17-99)	IROQUOIS	SPRING CREEK .3 MI S OF DEL RAY RD P.E. (PHASE II)	64,432
US 136 99-03-05-05 ** AWARDS: 23,953 (12-14-98)	MCLEAN	SALT CREEK 3.2 MI W OF I-74 P.E. (PHASE II)	23,953
US 136 99-03-05-06 ** AWARDS: 25,041 (12-14-98)	MCLEAN	STREAM 1.1 MI W OF I-74 P.E. (PHASE II)	25,041
US 150 MORRISEY AVE BLOOMINGTON 99-03-08-01	MCLEAN	AT LAFAYETTE ST LAND ACQUISITION	219
US 150 99-03-05-07 ** AWARDS: 39,548 (12-14-98)	MCLEAN	CREEK 2 MI S OF LEROY P.E. (PHASE II)	39,548

ILLINOIS HIGHWAY PROGRAM ACCOMPLISHMENTS — EXHIBIT B
FY 1999 PUBLISHED PROGRAM - STATE PROJECTS

HIGHWAY DISTRICT 3

ROUTE	COUNTY	DESCRIPTION	COST
ILL 9 US 150 LOCUST ST TOWANDA AVE BLOOMINGTON 99-03-02-08 ** AWARDS: 1,588,858 (08-21-98)	MCLEAN	WHITE OAK RD TO W OF AIRPORT ENTRANCE RESURFACING COLD MILLING PATCHING MILES = 4.77	1,588,858
ILL 9 US 150 MARKET ST CLINTON ST BLOOMINGTON 99-03-02-09 ** AWARDS: 601,136 (08-21-98)	MCLEAN	W OF FARM & FLEET TO WYLIE DR; ILL 9 TO CROXTON ST RESURFACING (MAINT) COLD MILLING MILES = 2.15	601,136
ILL 9 PATTON ST PAXTON 99-03-05-08 ** AWARDS: 110,083 (12-14-98)	FORD	OVER IC RR P.E. (PHASE II)	110,083
ILL 17 99-03-05-09 ** AWARDS: 54,949 (07-15-99)	KANKAKEE	REDDICK RUN CREEK .9 MI E OF REDDICK P.E. (PHASE II)	54,949
ILL 17 99-03-02-10 ** AWARDS: 1,119,600 (08-21-98)	KANKAKEE	E OF HERSCHER RD TO WCL OF KANKAKEE RESURFACING (MAINT) MILES = 7.58	1,119,600
ILL 17 99-03-08-02	KANKAKEE	W OF ROPER FACTORY TO ILL 113 IN KANKAKEE LAND ACQUISITION	5,206
ILL 17 99-03-02-12 ** AWARDS: 629,910 (10-05-98)	KANKAKEE	ILL 1 E OF GRANT PARK TO INDIANA STATE LINE RESURFACING (MAINT) MILES = 5.97	629,910
ILL 17 99-03-05-10 ** AWARDS: 8,174 (07-15-99)	KANKAKEE	PIKE CREEK 2.1 MI SE OF ILL 1 P.E. (PHASE II)	8,174
ILL 18 99-03-03-01 ** AWARDS: 268,816 (12-04-98)	LASALLE	DRAINAGE DITCH 3 MI E OF ILL 89 BRIDGE REPLACEMENT	268,816

ILLINOIS HIGHWAY PROGRAM ACCOMPLISHMENTS EXHIBIT B
FY 1999 PUBLISHED PROGRAM - STATE PROJECTS

HIGHWAY DISTRICT 3

ROUTE	COUNTY	DESCRIPTION	COST
ILL 18 99-03-08-04	LASALLE	DRAINAGE DITCH 3 MI E OF ILL 89 LAND ACQUISITION	4,366
ILL 23 ILL 71 OTTAWA 99-03-08-05	LASALLE	COLUMBUS ST TO LASALLE ST LAND ACQUISITION	298,946
ILL 23 99-03-03-02	LASALLE	US 52 (W) TO DAYTON RD RESURFACING (MAINT) NEW SHOULDERS MILES = 5.92	838,739
** AWARDS: 838,739 (08-20-98)			
ILL 23 ILL 71 OTTAWA 99-03-03-03	LASALLE	COLUMBUS ST TO LASALLE ST PAVING BRIDGE REPLACEMENT CURB AND GUTTER STORM SEWER SIDEWALKS MILES = 0.15	2,418,405
** AWARDS: 2,418,405 (02-09-99)			
ILL 23 ILL 71 OTTAWA 99-03-03-04	LASALLE	COLUMBUS ST TO LASALLE ST INSTALL SIGNALS	218,750
** AWARDS: 218,750 (12-04-98)			
ILL 23 BLOOMINGTON ST STREATOR 99-03-08-06	LASALLE	CR RR S OF FRECH ST LAND ACQUISITION	484
ILL 23 ILL 71 OTTAWA 99-03-03-05	LASALLE	CSXT RR RR PROTECTION IMPROVEMENT RR CROSSING IMPROVEMENT	121,855
** AWARDS: 121,855 (01-11-99)			
ILL 23 COLUMBUS ST OTTAWA 99-03-03-06	LASALLE	AT MCKINLEY RD MODERNIZE TRAFFIC SIGNALS	113,655
** AWARDS: 113,655 (07-11-99)			
ILL 23 STREATOR 99-03-03-07	LASALLE	RICHARDS RD TO OAKLEY AVE RESURFACING PATCHING BRIDGE REPAIR MILES = 1.85	1,157,547
** AWARDS: 1,157,547 (12-04-98)			

ILLINOIS HIGHWAY PROGRAM ACCOMPLISHMENTS EXHIBIT B
FY 1999 PUBLISHED PROGRAM - STATE PROJECTS

HIGHWAY DISTRICT 3

ROUTE	COUNTY	DESCRIPTION	COST
ILL 26 99-03-05-12	PUTNAM	STREAM 3.8 MI S OF ILL 71 P.E. (PHASE II)	88,031
** AWARDS:	88,031 (02-16-99)		
ILL 26 99-03-06-01	PUTNAM	CLEAR CREEK 8 MI S OF ILL 71 P.E. (PHASE II)	64,396
** AWARDS:	64,396 (02-02-99)		
ILL 26 99-03-06-02	PUTNAM	CLEAR CREEK 8.2 MI S OF ILL 71 P.E. (PHASE II)	64,396
** AWARDS:	64,396 (02-02-99)		
ILL 26 99-03-03-08	MARSHALL	BROWN RUN 3.2 MI S OF ILL 18 BRIDGE REPLACEMENT BRIDGE OFFICE P.E.	480,467
** AWARDS:	480,467 (12-04-98)		
ILL 26 99-03-08-08	MARSHALL	BROWN RUN 3.2 MI S OF ILL 18 LAND ACQUISITION	71
ILL 47 99-03-08-09	KENDALL GRUNDY	US 52 TO I-80 AT MORRIS LAND ACQUISITION	417,099
ILL 47 MORRIS 99-03-08-10	GRUNDY	US 6 TO LINCOLN ST LAND ACQUISITION	1,388
ILL 47 99-03-03-09	KENDALL GRUNDY	US 52 TO I-80 AT MORRIS RESURFACING GRADING NEW SHOULDERS BRIDGE REPLACEMENT CULVERT REPLACEMENT MILES = 8.18	3,435,111
** AWARDS:	1,484,675 (07-08-99)	1,950,436 (07-08-99)	
ILL 47 99-03-03-10	KENDALL GRUNDY	US 52 TO I-80 AT MORRIS UTILITY ADJUSTMENT	6,000
** AWARDS:	6,000 (09-16-99)		
ILL 47 99-03-06-03	GRUNDY	ILLINOIS RIVER TO ILL 113 P.E. (PHASE II)	50,000
** AWARDS:	50,000 (05-17-99)		

ILLINOIS HIGHWAY PROGRAM ACCOMPLISHMENTS EXHIBIT B
FY 1999 PUBLISHED PROGRAM - STATE PROJECTS

HIGHWAY DISTRICT 3

ROUTE	COUNTY	DESCRIPTION	COST
ILL 47 99-03-03-11	GRUNDY	ILLINOIS RIVER TO ILL 113 RESURFACING (MAINT) MILES = 4.32	582,321
** AWARDS:	582,321 (08-21-98)		
ILL 47 99-03-06-04	FORD	MACKINAW RIVER .3 MI S OF ILL 165 P.E. (PHASE II)	8,174
** AWARDS:	8,174 (07-15-99)		
ILL 49 99-03-06-05	IROQUOIS	SPRING CREEK 2.5 MI N OF US 24 P.E. (PHASE II)	64,997
** AWARDS:	64,997 (05-17-99)		
ILL 50 KINZIE AVE 99-03-08-11	KANKAKEE	LIBERTY ST IN BRADLEY TO BROOKMOUNT BLVD IN KANKAKEE LAND ACQUISITION	847
ILL 50 99-03-04-01	KANKAKEE	N OF I-57 TO LIBERTY ST IN BRADLEY RESURFACING (MAINT) COLD MILLING MILES = 2.10	821,720
** AWARDS:	821,720 (08-20-98)		
ILL 53 99-03-08-12	GRUNDY	OVER UP RR AT SCL OF GARDNER LAND ACQUISITION	14,696
ILL 71 99-03-08-13	PUTNAM	E OF I-180 TO ILL 89 LAND ACQUISITION	3,238
ILL 71 99-03-04-03	LASALLE	STREAM .3 MI N OF US 6 BRIDGE REPLACEMENT BRIDGE OFFICE P.E.	356,512
** AWARDS:	356,512 (02-03-99)		
ILL 113 99-03-04-04	GRUNDY	MAZON RIVER 3.1 MI E OF ILL 47 BRIDGE REPLACEMENT	1,782,932
** AWARDS:	1,782,932 (07-11-99)		
ILL 113 99-03-09-01	GRUNDY	ILL 47 TO CARBON HILL RD LAND ACQUISITION	49,905
ILL 115 GREEN ST PIPER CITY 99-03-06-06	FORD	W OF PINE ST TO US 24 P.E. (PHASE I)	162,164
** AWARDS:	162,164 (05-17-99)		

ILLINOIS HIGHWAY PROGRAM ACCOMPLISHMENTS EXHIBIT B
FY 1999 PUBLISHED PROGRAM - STATE PROJECTS

HIGHWAY DISTRICT 3

ROUTE	COUNTY	DESCRIPTION	COST
ILL 116 PONTIAC 99-03-06-07 ** AWARDS: 201,450 (03-29-99)	LIVINGSTON	ILL 23 TO ECL P.E. (PHASE I)	201,450
ILL 122 99-03-04-05 ** AWARDS: 301,070 (12-04-98)	MCLEAN	STREAM .4 MI W OF STANFORD BRIDGE REPLACEMENT	301,070
ILL 122 99-03-09-02	MCLEAN	STREAM .4 MI W OF STANFORD LAND ACQUISITION	3,191
ILL 126 99-03-04-06 ** AWARDS: 785,766 (10-05-98)	KENDALL	ILL 71 TO WILL CO LINE SURFACE MAINTENANCE MILES = 9.15	785,766
ILL 251 99-03-04-07 ** AWARDS: 1,091,165 (04-22-99)	LASALLE	BAILEY CREEK IN TONICA & .2 MI S OF TONICA BRIDGE REPLACEMENT	1,091,165
ILL 251 TONICA 99-03-04-08 ** AWARDS: 9,835 (04-22-99)	LASALLE	BAILEY CREEK UTILITY ADJUSTMENT	9,835
FAS 294 OLD US 66 (NORTHBOUND) 99-03-06-08 ** AWARDS: 47,927 (02-02-99)	LIVINGSTON	BREWSTER RUN .3 MI N OF ILL 47 P.E. (PHASE II)	47,927
FAS 294 OLD US 66 (NORTHBOUND) 99-03-06-09 ** AWARDS: 8,174 (07-15-99)	LIVINGSTON	DITCH 7.7 MI S OF ILL 116 P.E. (PHASE II)	8,174
FAS 294 OLD US 66 (NORTHBOUND) 99-03-04-09 ** AWARDS: 805,652 (12-04-98)	MCLEAN	MONEY CREEK .6 MI E OF TOWANDA BRIDGE REPLACEMENT BRIDGE OFFICE P.E. BRIDGE REMOVAL/DEMOLITION	805,652
FAS 294 OLD US 66 (NORTHBOUND) 99-03-06-10 ** AWARDS: 115,658 (02-02-99)	MCLEAN	MACKINAW RIVER .1 MI S OF LEXINGTON P.E. (PHASE II)	115,658

ILLINOIS HIGHWAY PROGRAM ACCOMPLISHMENTS EXHIBIT B
FY 1999 PUBLISHED PROGRAM - STATE PROJECTS

HIGHWAY DISTRICT 3

ROUTE	COUNTY	DESCRIPTION	COST
OUTER BELT FREEWAY 99-03-06-11	GRUNDY KANE KENDALL	I-88 TO I-80 W OF ILL 47 P.E. (FEASIBILITY STUDY)	745,049
** AWARDS: 745,049 (04-12-99)			
FAS 1343 STOCKLAND-GREER 99-03-04-10	IROQUOIS	SUGAR CREEK 1.6 MI S OF STOCKLAND & BURY CREEK 5.2 MI S OF STOCKLAND BRIDGE REHABILITATION BRIDGE REPLACEMENT	345,242
** AWARDS: 345,242 (06-08-99)			
FAS 1343 STOCKLAND-GREER 99-03-06-12	IROQUOIS	SUGAR CREEK 1.6 MI S OF STOCKLAND P.E. (PHASE I) P.E. (PHASE II)	27,667
** AWARDS: 27,667 (06-08-99)			
FAS 1343 STOCKLAND-GREER 99-03-07-01	IROQUOIS	BURY CREEK 5.2 MI S OF STOCKLAND P.E. (PHASE I) P.E. (PHASE II)	27,667
** AWARDS: 27,667 (06-08-99)			
VARIOUS 99-03-04-11		DISTRICTWIDE RIPRAP FOR SCOUR BRIDGES SCOUR MITIGATION	753,238
** AWARDS: 99,660 (03-25-99)		130,888 (03-25-99)	260,131 (03-25-99)
** AWARDS: 262,559 (04-07-99)			
VARIOUS 99-03-07-02		DISTRICTWIDE BRIDGE CONDITION REPORTS P.E. (PHASE I)	200,000
** AWARDS: 200,000 (11-04-98)			
VARIOUS 99-03-09-03		DISTRICTWIDE LAND ACQUISITION	12,474
VARIOUS 99-03-07-03		DISTRICTWIDE P.E. SURVEYS (ROW)	150,000
** AWARDS: 75,000 (05-07-99)		75,000 (06-07-99)	

ILLINOIS HIGHWAY PROGRAM ACCOMPLISHMENTS EXHIBIT B
FY 1999 PUBLISHED PROGRAM - STATE PROJECTS

HIGHWAY DISTRICT 4

ROUTE	COUNTY	DESCRIPTION	COST
I 74 GALESBURG 99-04-04-08	KNOX	BNSF RR & LINCOLN ST & UNDER US 34 P.E. (PHASE II)	296,297
** AWARDS:	133,112 (04-12-99)	163,185 (04-12-99)	
I 74 99-04-04-11	PEORIA TAZEWELL	I-474 W OF PEORIA TO PINECREST DR IN EAST PEORIA P.E. SURVEYS (PHASE I)	744,411
** AWARDS:	744,411 (12-02-98)		
I 74 PEORIA 99-04-07-04	PEORIA	W OF STERLING AVE TO E OF WAR MEMORIAL DR LAND ACQUISITION	101
US 24 ILL 9 99-04-01-02	PEORIA	PEYTON CREEK 2.2 MI E OF FULTON CO LINE BRIDGE REPLACEMENT BRIDGE OFFICE P.E.	698,559
** AWARDS:	698,559 (07-11-99)		
US 24 99-04-01-03	PEORIA	N OF ILL 9(E) AT ORCHARD MINES TO .1 MI S OF PFIEFFER RD RESURFACING PATCHING MEDIAN REMOVAL MILES = 3.09	853,152
** AWARDS:	853,152 (08-21-98)		
US 24 ILL 9 99-04-07-06	PEORIA	PEYTON CREEK 2.2 MI E OF FULTON CO LINE LAND ACQUISITION	891
US 24 99-04-07-07	PEORIA	N OF ILL 9(E) AT ORCHARD MINES TO .1 M S OF PFIEFFER RD LAND ACQUISITION	12,593
US 24 99-04-01-04	PEORIA	AT CILCO LN & TUSCARORA RD S OF BARTONVILLE INTERSECTION IMPROVEMENT RETAINING WALL	4,161,622
** AWARDS:	4,116,851 (04-07-99)	40,000 (05-18-99)	4,771 (05-21-99)
US 24 99-04-01-05	PEORIA	AT CILCO LN & TUSCARORA RD S OF BARTONVILLE UTILITY ADJUSTMENT	98,473
** AWARDS:	98,473 (11-12-98)		

ILLINOIS HIGHWAY PROGRAM ACCOMPLISHMENTS — EXHIBIT B
FY 1999 PUBLISHED PROGRAM - STATE PROJECTS

HIGHWAY DISTRICT 4

ROUTE	COUNTY	DESCRIPTION	COST
US 24 ILL 29 N ADAMS ST PEORIA 99-04-01-06 ** AWARDS: 329,728 (08-21-98)	PEORIA	I-74 TO CAMBLIN ST SURFACE MAINTENANCE SKIDPROOFING RAISED PAVEMENT MARKERS PAVEMENT MARKING MILES = 1.70	329,728
US 24 US 150 (EASTBOUND) PEORIA EAST PEORIA 99-04-01-07 ** AWARDS: 11,336,833 (06-22-99) 11,336,833 (06-22-99)	PEORIA TAZEWELL	AT ILLINOIS RIVER BRIDGE NEW DECK BRIDGE REHABILITATION BRIDGE OFFICE P.E. BRIDGE PAINTING	22,673,666
US 24 US 150 (EASTBOUND) PEORIA EAST PEORIA 99-04-07-08	PEORIA TAZEWELL	AT ILLINOIS RIVER LAND ACQUISITION	9,459
US 24 BUS WASHINGTON RD WASHINGTON 99-04-01-08 ** AWARDS: 271,647 (12-04-98)	TAZEWELL	COURT DR TO MAIN ST RESURFACING (MAINT) MILES = 0.64	271,647
US 34 GALESBURG 99-04-04-07-0008 ** AWARDS: 70,711 (07-07-99)	KNOX	VARIOUS LOCATIONS SLOPE STABILIZATION	70,711
US 34 99-04-05-01 ** AWARDS: 348,285 (07-15-99)	HENDERSON WARREN	E OF CARMAN RD TO US 67 AT MONMOUTH P.E. (PHASE I)	348,285
US 34 99-04-05-02 ** AWARDS: 38,144 (09-14-99)	HENDERSON	P.D. CREEK 7.5 MI W OF BIGGSVILLE P.E. (PHASE I)	38,144
US 34 99-04-05-03 ** AWARDS: 64,949 (09-14-99)	HENDERSON	LONE TREE CREEK 6.5 MI W OF BIGGSVILLE P.E. (PHASE I)	64,949
US 67 99-04-07-09	MERCER	SCL OF VIOLA TO .5 MI S OF TR 253 LAND ACQUISITION	114,983

ILLINOIS HIGHWAY PROGRAM ACCOMPLISHMENTS EXHIBIT B
FY 1999 PUBLISHED PROGRAM - STATE PROJECTS

HIGHWAY DISTRICT 4

ROUTE	COUNTY	DESCRIPTION	COST
US 67 99-04-07-10	WARREN	HENDERSON CREEK 2.4 MI S OF ILL 135 LAND ACQUISITION	429
US 67 US 136 E JACKSON ST MACOMB 99-04-01-10 ** AWARDS: 212,240 (08-21-98)	MCDONOUGH	GRIFFIN ST TO E OF BOWER RD SURFACE MAINTENANCE MILES = 1.14	212,240
US 67 99-04-01-11 ** AWARDS: 108,998 (08-21-98)	MCDONOUGH	1.1 MI S OF US 136 TO 2.2 MI S OF US 136 SURFACE MAINTENANCE MILES = 1.10	108,998
US 136 ILL 336 99-04-02-01	HANCOCK MCDONOUGH	1 MI W OF HANCOCK CO LINE TO 1.7 MI E OF ILL 61 LAND ACQUISITION	144
US 136 ILL 336 99-04-07-11	MCDONOUGH	CH 18 W OF MACOMB TO DEERE RD IN MACOMB LAND ACQUISITION	1,378
US 136 W JACKSON ST MACOMB 99-04-02-02 ** AWARDS: 292,227 (02-11-99)	MCDONOUGH	DEERE RD TO WARD ST SURFACE MAINTENANCE INSTALL SIGNALS MILES = 1.14	292,227
US 150 GALESBURG 99-04-02-03 ** AWARDS: 368,990 (08-20-98)	KNOX	1500' N OF N LAKE STOREY RD TO CARL SANDBURG DR SURFACE MAINTENANCE MILES = 1.47	368,990
US 150 N HENDERSON ST GALESBURG 99-04-05-08 ** AWARDS: 157,745 (02-22-99) 81,215 (06-15-99)	KNOX	CARL SANDBURG DR TO MAIN ST P.E. (PHASE II)	238,960
US 150 N HENDERSON ST GALESBURG 99-04-08-01	KNOX	CARL SANDBURG DR TO MAIN ST LAND ACQUISITION	755,330
US 150 MAIN ST KNOXVILLE 99-04-08-02	KNOX	AT DIVISION ST & AT HENDERSON RD LAND ACQUISITION	224

ILLINOIS HIGHWAY PROGRAM ACCOMPLISHMENTS — EXHIBIT B
FY 1999 PUBLISHED PROGRAM - STATE PROJECTS

HIGHWAY DISTRICT 4

ROUTE	COUNTY	DESCRIPTION	COST
ILL 6 99-04-02-04 ** AWARDS: 263,877 (10-05-98)	PEORIA	ILL 40 TO ILL 29 EROSION CONTROL	263,877
ILL 6 99-04-08-03	PEORIA	ILL 40 TO ILL 29 LAND ACQUISITION	8,259
ILL 8 EAST PEORIA 99-04-08-04	TAZEWELL	FARMDALE RD RELOCATION TO ILLINI DR LAND ACQUISITION	214,615
ILL 8 YATES CITY 99-04-02-05 ** AWARDS: 976,860 (02-05-99)	KNOX	ILL 97 TO ILL 78 RESURFACING (MAINT) MILES = 8.62	976,860
ILL 8 99-04-02-06 ** AWARDS: 4,106,156 (12-17-98)	PEORIA	OVER UP RR AT POTTSTOWN NEW BRIDGE BRIDGE APPROACH ROADWAY 18,100 (05-21-99)	4,124,256
ILL 8 99-04-08-05	PEORIA	OVER UP RR AT POTTSTOWN LAND ACQUISITION	3,334
ILL 8 ILL 116 CEDAR ST PEORIA EAST PEORIA 99-04-08-07	TAZEWELL PEORIA	AT ILLINOIS RIVER LAND ACQUISITION	9,377
ILL 8 WASHINGTON ST EAST PEORIA 99-04-02-08 ** AWARDS: 599,939 (12-14-98)	TAZEWELL	FARM CREEK TRIB 1.1 MI E OF US 150 BRIDGE REPLACEMENT CULVERT REPLACEMENT BRIDGE OFFICE P.E.	599,939
ILL 8 WASHINGTON ST EAST PEORIA 99-04-08-09	TAZEWELL	FARM CREEK TRIB 1.1 MI E OF US 150 LAND ACQUISITION	114,055
ILL 17 99-04-04-07-0007 ** AWARDS: 41,228 (07-07-99)	MERCER	OVER THE EDWARDS RIVER BRIDGE DECK REPAIRS	41,228
ILL 17 99-04-02-10 ** AWARDS: 1,636,075 (02-09-99)	KNOX STARK	ILL 180 TO ILL 78 WIDENING & RESURFACING INTERSECTION REALIGN MILES = 6.20 1,333,852 (02-09-99)	2,969,927

ILLINOIS HIGHWAY PROGRAM ACCOMPLISHMENTS EXHIBIT B
FY 1999 PUBLISHED PROGRAM - STATE PROJECTS

HIGHWAY DISTRICT 4

ROUTE	COUNTY	DESCRIPTION	COST
ILL 17 99-04-08-10	KNOX STARK	ILL 180 TO ILL 78 LAND ACQUISITION	6,380
ILL 18 HENRY 99-04-02-12 ** AWARDS: 449,656 (07-07-99)	MARSHALL	ILL 29 TO ILLINOIS RIVER & AT SCHOOL ST RESURFACING (MAINT) INTERSECTION IMPROVEMENT MILES = 1.09	449,656
ILL 18 HENRY 99-04-08-11	MARSHALL	AT SCHOOL ST LAND ACQUISITION	29,414
ILL 29 PEORIA HEIGHTS 99-04-04-07-0006 ** AWARDS: 34,995 (05-21-99)	PEORIA	ROOSEVELT RD TO TERRACE CT SIDEWALKS	34,995
ILL 29 PEORIA 99-04-02-13 ** AWARDS: 36,349 (04-07-99)	PEORIA	AT GARDNER LANE MODERNIZE TRAFFIC SIGNALS	36,349
ILL 29 N GALENA RD PEORIA PEORIA HEIGHTS 99-04-03-01 ** AWARDS: 556,396 (04-07-99)	PEORIA	N OF GARDNER LANE TO US 24 SURFACE MAINTENANCE MILES = 2.63	556,396
ILL 29 US 24 JEFFERSON ST 99-04-04-07-0002 ** AWARDS: 3,624 (04-06-99)	PEORIA	HAMILTON BLVD TO CAMBLIN ST PAVEMENT MARKING	3,624
ILL 29 99-04-03-02 ** AWARDS: 94,697 (02-11-99) 1,042,767 (02-11-99)	TAZEWELL MASON	S OF MACKINAW RIVER TO US 136 SURFACE MAINTENANCE MILES = 9.60	1,137,464
ILL 40 KNOXVILLE AVE 99-04-08-12	PEORIA	N OF MOSSVILLE RD TO N OF ILL 6 IN PEORIA LAND ACQUISITION	495,292
ILL 61 99-04-05-13 ** AWARDS: 101,072 (02-22-99)	MCDONOUGH	OVER BNSF RR .7 MI S OF COLMAR P.E. (PHASE I)	101,072

ILLINOIS HIGHWAY PROGRAM ACCOMPLISHMENTS EXHIBIT B
FY 1999 PUBLISHED PROGRAM - STATE PROJECTS

HIGHWAY DISTRICT 4

ROUTE	COUNTY	DESCRIPTION	COST
ILL 78 MAIN ST CANTON 99-04-03-03 ** AWARDS: 100,192 (03-25-99)	FULTON	AT SYCAMORE ST INSTALL SIGNALS	100,192
ILL 78 ILL 9 5TH AVE CANTON 99-04-06-03 ** AWARDS: 284,389 (04-19-99)	FULTON	LOCUST ST TO .2 MI S OF ILL 9/78 (S) P.E. (PHASE II)	284,389
ILL 91 ILL 17 99-04-03-04 ** AWARDS: 773,777 (07-08-99)	STARK	ILL 17 (W) IN TOULON TO ILL 17 (E) IN WYOMING RESURFACING (MAINT) LOOP DETECTORS MILES = 5.98	773,777
ILL 91 PRINCEVILLE 99-04-06-05 ** AWARDS: 1,371 (07-15-99) 2,490 (09-16-99)	STARK PEORIA	STARK-SPEER RD TO ILL 90 P.E. (PHASE II)	3,861
ILL 91 99-04-09-01	STARK PEORIA	STARK-SPEER RD TO ILL 90 IN PRINCEVILLE LAND ACQUISITION	126,805
ILL 91 99-04-03-05 ** AWARDS: 297,076 (12-04-98)	PEORIA	KICKAPOO CREEK TRIB 2.6 MI N OF DUNLAP BRIDGE REPLACEMENT BRIDGE OFFICE P.E.	297,076
ILL 91 99-04-03-06 ** AWARDS: 356,492 (12-04-98)	PEORIA	KICKAPOO CREEK TRIB 2.1 MI N OF DUNLAP BRIDGE REPLACEMENT BRIDGE OFFICE P.E.	356,492
ILL 91 99-04-03-07 ** AWARDS: 297,076 (12-04-98)	PEORIA	KICKAPOO CREEK TRIB 1.6 MI N OF DUNLAP BRIDGE REPLACEMENT BRIDGE OFFICE P.E.	297,076
ILL 91 99-04-03-08 ** AWARDS: 500,499 (12-04-98)	PEORIA	HARLAN'S CREEK 1 MI N OF DUNLAP BRIDGE REPLACEMENT BRIDGE OFFICE P.E.	500,499

ILLINOIS HIGHWAY PROGRAM ACCOMPLISHMENTS EXHIBIT B
FY 1999 PUBLISHED PROGRAM - STATE PROJECTS

HIGHWAY DISTRICT 4

ROUTE	COUNTY	DESCRIPTION	COST
ILL 91 99-04-09-02	PEORIA	ILL 90 TO N OF DUNLAP LAND ACQUISITION	62,787
ILL 94 99-04-03-09	HENDERSON	ILL 96 TO HANCOCK CO LINE SURFACE MAINTENANCE MILES = 3.09	225,368
** AWARDS:	225,368 (08-20-98)		
ILL 94 99-04-06-06	HENDERSON	DUGOUT CREEK .5 MI S OF TERRE HAUTE P.E. (PHASE I)	52,067
** AWARDS:	52,067 (02-22-99)		
ILL 95 99-04-06-07	MCDONOUGH	KEPPLE CREEK .2 MI E OF ILL 41 P.E. (PHASE II)	52,696
** AWARDS:	52,696 (04-12-99)		
ILL 98 PEKIN 99-04-09-04	TAZEWELL	ILL 29 TO .3 MI E OF PARKWAY DR LAND ACQUISITION	41,148
ILL 116 99-04-09-05	TAZEWELL	AT ACCESS RD #8 LAND ACQUISITION	1,181
ILL 116 ILL 78 FORT ST FARMINGTON 99-04-03-10	FULTON	ILL 78 (W) TO ILL 78 (E) WIDENING & RESURFACING STORM SEWER BI-DIRECT LEFT TURN LANE MILES = 1.01	1,873,134
** AWARDS:	1,873,134 (10-05-98)		
ILL 116 FARMINGTON RD 99-04-09-07	PEORIA	ILL 78 TO PLANK RD LAND ACQUISITION	16,021
ILL 116 FARMINGTON RD 99-04-03-11	PEORIA	EDEN RD TO PLANK RD W OF PEORIA RESURFACING NEW SHOULDERS INTERSECTION IMPROVEMENT MILES = 5.08	4,223,756
** AWARDS:	4,038,756 (02-05-99)	185,000 (06-08-99)	
ILL 116 HARMON HWY 99-04-03-12	PEORIA	AIRPORT RD TO GRISWOLD ST IN PEORIA SURFACE MAINTENANCE MILES = 1.35	177,887
** AWARDS:	177,887 (02-09-99)		

ILLINOIS HIGHWAY PROGRAM ACCOMPLISHMENTS — EXHIBIT B
FY 1999 PUBLISHED PROGRAM - STATE PROJECTS

HIGHWAY DISTRICT 4

ROUTE	COUNTY	DESCRIPTION	COST
ILL 116 EAST PEORIA 99-04-04-01	TAZEWELL	.1 MI N OF HIGHVIEW RD TO N OF CENTENNIAL DR RESURFACING (MAINT) MILES = 2.05	578,168
** AWARDS: 578,168 (08-21-98)			
ILL 116 99-04-04-02	TAZEWELL	N OF CENTENNIAL DR IN EAST PEORIA TO TEN MILE CREEK RD & AT ACCESS RD #8 RESURFACING (MAINT) LOOP DETECTORS INTERSECTION RECONSTN INSTALL SIGNALS MILES = 2.34	1,939,476
** AWARDS: 1,939,476 (10-21-98)			
ILL 135 99-04-04-03	WARREN	JOHNS CREEK 2 MI S OF LITTLE YORK BRIDGE REPLACEMENT BRIDGE OFFICE P.E.	441,705
** AWARDS: 441,705 (12-17-98)			
ILL 180 99-04-09-08	KNOX	CADWELL CREEK 3.5 & 4 MI N OF US 150 LAND ACQUISITION	3,237
CILCO LANE 99-04-04-04	PEORIA	UP RR E OF US 24 RR CROSSING IMPROVEMENT	96,060
** AWARDS: 96,060 (04-07-99)			
SBI 29D RIVER BEACH DR 99-04-04-05	PEORIA	BEACH DR S OF CHILLICOTHE TO KNOX ST WIDENING & RESURFACING MILES = 1.57	329,457
** AWARDS: 329,457 (05-18-99)			
SBI 29D RIVER BEACH DR 99-04-09-09	PEORIA	BEACH DR S OF CHILLICOTHE TO KNOX ST LAND ACQUISITION	4,693
SBI 8 SPUR E MAIN ST EAST GALESBURG 99-04-04-07-0005	KNOX	1ST ST TO GLENWOOD AVE CURB AND GUTTER DRAINAGE	107,246
** AWARDS: 107,246 (07-11-99)			
VARIOUS 99-04-06-11		DISTRICTWIDE BCR & HYDRAULIC REPORTS E 1/2 OF DISTRICT PRELIMINARY ENGINEERING	167,224
** AWARDS: 167,224 (09-17-99)			

ILLINOIS HIGHWAY PROGRAM ACCOMPLISHMENTS EXHIBIT B
FY 1999 PUBLISHED PROGRAM - STATE PROJECTS

HIGHWAY DISTRICT 4

ROUTE	COUNTY	DESCRIPTION	COST
VARIOUS 99-04-06-12		DISTRICTWIDE BCR & HYDRAULIC REPORTS W 1/2 OF DISTRICT PRELIMINARY ENGINEERING	170,424
** AWARDS:	170,424 (05-24-99)		
VARIOUS 99-04-07-03		VARIOUS BRIDGE THERMOGRAPHY PRELIMINARY ENGINEERING	41,590
** AWARDS:	21,357 (01-20-99)	20,233 (07-15-99)	
VARIOUS 99-04-09-11		DISTRICTWIDE LAND ACQUISITION	10,427

ILLINOIS HIGHWAY PROGRAM ACCOMPLISHMENTS EXHIBIT B
FY 1999 PUBLISHED PROGRAM - STATE PROJECTS

HIGHWAY DISTRICT 5

ROUTE	COUNTY	DESCRIPTION	COST
I 57 99-05-01-01	CHAMPAIGN	1 MI S OF I-74 TO 5.9 MI N OF I-74 RESURFACING (PHASE II) BRIDGE NEW DECK COLD MILLING RAMP REPAIR HANDRAIL REPLACEMENT MILES = 6.93	4,546,106
** AWARDS: 4,546,106 (05-14-99)			
I 70 99-05-05-01	CLARK	STATE OF INDIANA WEIGH STATION RAMP AT STATE LINE LAND ACQUISITION	2,651
I 72 FRONTAGE RD (SEYMOUR RD) 99-05-04-09-0002	CHAMPAIGN	E OF SEYMOUR RESURFACING MILES = 1.00	132,343
** AWARDS: 132,343 (07-08-99)			
I 72 99-05-01-03	MACON	.5 MI W OF US 51 TO E OF ARGENTA RESURFACING (PHASE I) BRIDGE DECK REPAIRS RAMP REPAIR ROADSIDE SAFETY UNDERDRAINS MILES = 10.85	8,376,552
** AWARDS: 8,376,552 (04-07-99)			
I 72 99-05-05-02	CHAMPAIGN	UNDER DUNCAN RD .5 MI E OF I-57 IN CHAMPAIGN LAND ACQUISITION	2,474
I 74 99-05-01-04	VERMILION	SALT KETTLE REST AREA NE OF OAKWOOD (BUILDING REPAIRS) REST AREA IMPROVEMENT	23,600
** AWARDS: 23,600 (05-21-99)			
US 36 99-05-01-05	MOULTRIE	DRAINAGE DITCH .5 MI E OF HAMMOND BRIDGE REPLACEMENT BRIDGE OFFICE P.E.	474,674
** AWARDS: 474,674 (04-07-99)			
US 36 99-05-01-06	DOUGLAS	.3 MI E OF I-57 TO 1.1 MI E OF I-57 E OF TUSCOLA EXPERIMENTAL REHAB MILES = 0.80	353,831
** AWARDS: 353,831 (04-13-99)			

ILLINOIS HIGHWAY PROGRAM ACCOMPLISHMENTS EXHIBIT B
FY 1999 PUBLISHED PROGRAM - STATE PROJECTS

HIGHWAY DISTRICT 5

ROUTE	COUNTY	DESCRIPTION	COST
US 36 99-05-01-07 ** AWARDS: 195,481 (12-04-98)	EDGAR	DRAINAGE DITCH 2.4 MI E OF ILL 1 CULVERT EXTENSION	195,481
US 40 US 136 US 150 99-05-01-08 ** AWARDS: 4,853 (12-04-98)	CLARK DEWITT VERMILION	AT ILL 1; AT ILL 119; AT ILL 54 FLASHING LIGHT 8,766 (12-04-98)	13,619
US 45 99-05-04-09-0004 ** AWARDS: 6,332 (04-22-99)	COLES	1.8 MI S OF I-57 S OF MATTOON UTILITY ADJUSTMENT	6,332
US 45 OAK ST NEOGA 99-05-04-09-0003 ** AWARDS: 6,325 (11-12-98)	CUMBERLAND	5TH, 6TH, 7TH STS PEDESTRIAN RAMPS MILES = 1.00	6,325
US 45 CUNNINGHAM AVE URBANA 99-05-01-09 ** AWARDS: 372,909 (08-20-98)	CHAMPAIGN	N OF KENYON RD TO UNIVERSITY AVE RESURFACING (MAINT) MILES = 1.05	372,909
US 45 LAKELAND BLVD 19TH ST MATTOON 99-05-01-10 ** AWARDS: 63,466 (03-25-99)	COLES	WESTERN AVE TO CHARLESTON AVE & AT MARSHALL AVE SIGNAL TIMING/PROGRESSION MODERNIZE TRAFFIC SIGNALS LOOP DETECTORS CONTROLLERS	63,466
US 45 ILL 10 MATTIS AVE CHAMPAIGN 99-05-02-01 ** AWARDS: 66,261 (02-03-99)	CHAMPAIGN	AT STADIUM DR; KENWOOD TO MATTIS; ILL 10 (SPRINGFIELD) TO SPRINGER DR SIGNAL TIMING/PROGRESSION MODERNIZE TRAFFIC SIGNALS LOOP DETECTORS CONTROLLERS	66,261
US 45 99-05-02-03 ** AWARDS: 113,506 (03-25-99)	COLES	1.8 MI S OF I-57 S OF MATTOON CULVERT REPLACEMENT	113,506
US 51 99-05-05-03	MACON SHELBY	N OF MACON TO S OF MOWEAQUA LAND ACQUISITION	330,393

ILLINOIS HIGHWAY PROGRAM ACCOMPLISHMENTS EXHIBIT B
FY 1999 PUBLISHED PROGRAM - STATE PROJECTS

HIGHWAY DISTRICT 5

ROUTE	COUNTY	DESCRIPTION	COST
US 51 FORSYTH 99-05-02-04 ** AWARDS: 124,689 (03-25-99)	MACON	AT BARNETT AVE TURNING LANES	124,689
US 51 BUS MAIN ST WATER ST DECATUR 99-05-02-05 ** AWARDS: 983,207 (12-17-98)	MACON	SPRING CREEK BRIDGE NEW DECK BRIDGE OFFICE P.E. LEFT TURN LANES	983,207
US 136 ILL 1 DANVILLE 99-05-02-06 ** AWARDS: 48,501 (10-05-98)	VERMILION	WILLIAMS ST TO WALNUT ST & AT LIBERTY LANE SIGNAL TIMING/PROGRESSION MODERNIZE TRAFFIC SIGNALS LOOP DETECTORS CONTROLLERS	48,501
US 150 ILL 1 99-05-02-07 ** AWARDS: 322,701 (07-19-99)	VERMILION	5TH ST IN DANVILLE TO 14TH ST IN TILTON LIGHTING	322,701
US 150 GEORGETOWN RD TILTON 99-05-02-08 ** AWARDS: 69,836 (12-09-98)	VERMILION	AT SOUTHGATE PLAZA MODERNIZE TRAFFIC SIGNALS LOOP DETECTORS	69,836
US 150 ILL 1 CENTRAL & MAIN ELLIOT ST 99-05-02-09 ** AWARDS: 708,000 (12-17-98)	EDGAR	MOSS RD N OF PARIS TO VANDALIA WAY IN PARIS SURFACE MAINTENANCE MILES = 5.20	708,000
US 150 PARIS 99-05-02-10 ** AWARDS: 45,154 (08-20-98)	EDGAR	AT HIGH ST MODERNIZE TRAFFIC SIGNALS LOOP DETECTORS CONTROLLERS	45,154
US 150 99-05-02-11 ** AWARDS: 718,306 (08-21-98)	EDGAR	ECL OF PARIS TO INDIANA STATE LINE SURFACE MAINTENANCE MILES = 7.93	718,306
ILL 32 99-05-03-01 ** AWARDS: 152,122 (04-06-99)	SHELBY	2.6 MI N OF STEWARDSON CULVERT REPLACEMENT	152,122

ILLINOIS HIGHWAY PROGRAM ACCOMPLISHMENTS EXHIBIT B
FY 1999 PUBLISHED PROGRAM - STATE PROJECTS

HIGHWAY DISTRICT 5

ROUTE	COUNTY	DESCRIPTION	COST
ILL 32 99-05-03-02	SHELBY	2.6 MI N OF STEWARDSON UTILITY ADJUSTMENT	13,395
** AWARDS:	13,395 (04-07-99)		
ILL 47 99-05-03-03	CHAMPAIGN	1.9 MI N OF I-72 W OF CHAMPAIGN CULVERT REPLACEMENT BRIDGE OFFICE P.E.	436,806
** AWARDS:	436,806 (03-25-99)		
ILL 48 99-05-03-04	DEWITT PIATT	ILL 10 AT WELDON TO .4 MI N OF I-72 SURFACE MAINTENANCE MILES = 7.34	546,359
** AWARDS:	167,047 (12-17-98)	379,312 (12-17-98)	
ILL 48 99-05-05-05	MACON	CREEK 3 MI SW OF CISCO LAND ACQUISITION	541
ILL 48 ILL 105 ILL 121 99-05-03-05	MACON	WOODFORD ST TO IC RR; AT CANTRELL RD; CUSHING TO PERSHING SKIDPROOFING MEDIAN REMOVAL	320,854
** AWARDS:	320,854 (12-17-98)		
ILL 48 DECATUR 99-05-03-06	MACON	AT 27TH ST MODERNIZE TRAFFIC SIGNALS	37,034
** AWARDS:	37,034 (12-04-98)		
ILL 49 99-05-03-07	VERMILION	DRAINAGE DITCH 1.6 MI N OF HOPE CULVERT REPLACEMENT	144,191
** AWARDS:	144,191 (02-09-99)		
ILL 49 99-05-03-08	VERMILION	4 MI N OF I-74 BRIDGE REPLACEMENT	49,404
** AWARDS:	49,404 (05-14-99)		
ILL 54 99-05-03-09	DEWITT	ILL 10 (E) IN CLINTON TO ILL 48 RESURFACING BI-DIRECT LEFT TURN LANE MILES = 12.18	5,299,829
** AWARDS:	5,299,829 (06-04-99)		
ILL 54 99-05-05-06	DEWITT	ILL 10 (E) IN CLINTON TO ILL 48 LAND ACQUISITION	78,368

ILLINOIS HIGHWAY PROGRAM ACCOMPLISHMENTS — EXHIBIT B
FY 1999 PUBLISHED PROGRAM - STATE PROJECTS

HIGHWAY DISTRICT 5

ROUTE	COUNTY	DESCRIPTION	COST
ILL 121 99-05-03-10	MACON	SOUTH FORK .6 MI E OF LOGAN CO LINE BRIDGE REPLACEMENT BRIDGE OFFICE P.E.	663,976
** AWARDS: 663,976 (12-17-98)			
ILL 121 99-05-03-11	MOULTRIE	KASKASKIA RIVER N OF ALLENVILLE BRIDGE NEW DECK BRIDGE OFFICE P.E.	792,635
** AWARDS: 792,635 (03-25-99)			
ILL 128 99-05-03-12	SHELBY	ILL 16 TO FAYETTE CO LINE RESURFACING BRIDGE DECK REPAIRS MILES = 13.89	2,708,741
** AWARDS: 2,708,741 (08-20-98)			
ILL 130 99-05-04-09-0006	COLES	MADISON ST TO SCL OF CHARLESTON UTILITY ADJUSTMENT	26,497
** AWARDS: 5,673 (05-18-99) 20,824 (05-20-99)			
ILL 130 5TH, OLIVE, 18TH STS CHARLESTON 99-05-03-13	COLES	MAPLE AVE TO 18TH ST WIDENING & RESURFACING RESURFACING BI-DIRECT LEFT TURN LANE PAVING MILES = 1.30	2,956,324
** AWARDS: 2,956,324 (05-27-99)			
ILL 130 5TH, OLIVE, 18TH STS CHARLESTON 99-05-04-01	COLES	MAPLE AVE TO 18TH ST UTILITY ADJUSTMENT	67,286
** AWARDS: 13,700 (05-17-99) 20,336 (05-17-99) 23,626 (05-17-99) ** AWARDS: 9,624 (05-18-99)			
ILL 130 5TH, OLIVE, 18TH STS 99-05-05-08	COLES	MAPLE AVE TO 18TH ST IN CHARLESTON LAND ACQUISITION	827,458
ILL 130 5TH ST 99-05-04-02	COLES	AT EIRC RR IN CHARLESTON RR CROSSING IMPROVEMENT	229,375
** AWARDS: 229,375 (05-27-99)			
ILL 130 LINCOLN NAT HWY 99-05-05-09	COLES	MADISON ST TO SCL OF CHARLESTON LAND ACQUISITION	19,557

ILLINOIS HIGHWAY PROGRAM ACCOMPLISHMENTS EXHIBIT B
FY 1999 PUBLISHED PROGRAM - STATE PROJECTS

HIGHWAY DISTRICT 5

ROUTE	COUNTY	DESCRIPTION	COST
FAS 529 BEMENT RD 99-05-04-04	PIATT	DRAINAGE DITCH 1.5 MI E OF ILL 105 BRIDGE REPLACEMENT BRIDGE OFFICE P.E.	314,071
** AWARDS: 314,071 (12-04-98)			
MAIN ST FAIRMOUNT 99-05-04-09-0005	VERMILION	N OF NORTH ST (PARKING LANES) MISCELLANEOUS	12,000
** AWARDS: 12,000 (03-22-99)			
OAKWOOD RD 99-05-04-09-0001	VERMILION	AT CATLIN HOMER RD S OF CATLIN INTERSECTION IMPROVEMENT	30,000
** AWARDS: 30,000 (12-10-98)			
SBI 1 OLD ILL 1 99-05-04-05	VERMILION	N FK VERMILION RIVER 3.4 MI N OF DANVILLE BRIDGE REMOVAL/DEMOLITION	135,881
** AWARDS: 135,881 (12-21-98)			
VARIOUS 99-05-04-09-0007		DISTRICTWIDE BRIDGE JOINT REPAIR	114,479
** AWARDS: 45,094 (07-07-99) 60,599 (07-07-99) 8,786 (07-07-99)			
VARIOUS 99-05-05-10		DISTRICTWIDE LAND ACQUISITION	20,721
VARIOUS 99-05-04-07	CHAMPAIGN	UPPER BONEYARD CREEK IN NW CHAMPAIGN DRAINAGE	150,000
** AWARDS: 150,000 (01-26-99)			
VARIOUS 99-05-04-08		DISTRICTWIDE PATCHING	622,312
** AWARDS: 225,958 (12-04-98) 182,802 (12-04-98) 213,552 (12-04-98)			

ILLINOIS HIGHWAY PROGRAM ACCOMPLISHMENTS — EXHIBIT B
FY 1999 PUBLISHED PROGRAM - STATE PROJECTS

HIGHWAY DISTRICT 6

ROUTE	COUNTY	DESCRIPTION	COST
I 55 99-06-06-11-0005	LOGAN	SALT CREEK OVERFLOW 1.6 MI S OF IL 10 BRIDGE APPROACH ROADWAY	38,928
** AWARDS: 38,928 (03-25-99)			
I 55 (NB & SB) SPRINGFIELD 99-06-09-05	SANGAMON	LAKE SPRINGFIELD .5 MI N OF E LAKE SHORE DR TO .6 MI S LAND ACQUISITION	4,771
I 55 SPRINGFIELD 99-06-07-02	SANGAMON	TORONTO RD S OF I-72 P.E. (PHASE II)	82,289
** AWARDS: 82,289 (02-01-99)			
I 72 99-06-01-04	SANGAMON	E OF DAWSON TO LANESVILLE (EB) & E OF I-55 TO E OF RIVERTON (WB) RESURFACING PATCHING UNDERDRAINS BRIDGE REPAIR MILES = 8.80	3,170,833
** AWARDS: 3,170,833 (02-11-99)			
I 172 99-06-06-11-0007	ADAMS	AT ILL 57 RESURFACING BRIDGE APPROACH ROADWAY	76,539
** AWARDS: 76,539 (05-18-99)			
US 36 CENTRAL ILLINOIS EXPY 99-06-01-05	PIKE	MISSISSIPPI RIVER AT HANNIBAL BRIDGE NEW DECK BRIDGE PAINTING	4,404,400
** AWARDS: 4,404,400 (11-20-98)			
US 36 SEEHORN RD 99-06-01-06	PIKE	1.8 MI S OF I-72/172 TRUMPET INTERCHANGE TO ILL 106 & RELOCATED TR 89 PAVING STRUCTURES NEW BRIDGE MILES = 1.90	7,933,227
** AWARDS: 7,931,613 (08-21-98) 1,614 (12-17-98)			
US 51 99-06-01-08	CHRISTIAN	SHELBY CO LINE TO NCL OF ASSUMPTION SURFACE MAINTENANCE MILES = 5.85	629,365
** AWARDS: 629,365 (07-19-99)			

ILLINOIS HIGHWAY PROGRAM ACCOMPLISHMENTS EXHIBIT B
FY 1999 PUBLISHED PROGRAM - STATE PROJECTS

HIGHWAY DISTRICT 6

ROUTE	COUNTY	DESCRIPTION	COST
US 51 ILL 16 ILL 29 1ST ST CEDAR ST PANA 99-06-01-09	CHRISTIAN	AT 1ST & CEDAR STS & AT CEDAR/HICKORY & JACKSON STS IMPROVE TURNING RADII INSTALL SIGNALS	677,826
** AWARDS:	677,826 (07-07-99)		
US 51 ILL 16 ILL 29 1ST ST CEDAR ST PANA 99-06-09-06	CHRISTIAN	AT 1ST & CEDAR STS & AT CEDAR/HICKORY & JACKSON STS LAND ACQUISITION	108,888
US 54 ILL 106 WASHINGTON ST PITTSFIELD 99-06-09-07	PIKE	AT MEMORIAL ST LAND ACQUISITION	36,245
US 54 99-06-07-03	PIKE	ATLAS CREEK .1 MI E OF ATLAS P.E. (PHASE II)	51,586
** AWARDS:	51,586 (12-10-98)		
US 67 WOODSON 99-06-02-04	MORGAN	AT MAIN ST LEFT TURN LANES	242,875
** AWARDS:	242,875 (08-20-98)		
US 136 ILL 336 99-06-09-08	ADAMS HANCOCK	ILL 61 TO S OF WEST POINT RD LAND ACQUISITION	6,188
US 136 KEOKUK ST 99-06-09-09	HANCOCK	WARSAW RD TO ECL OF HAMILTON LAND ACQUISITION	34,321
US 136 99-06-02-05	LOGAN	.1 MI E OF LOGAN ST IN SAN JOSE TO .1 MI W OF I-155 RESURFACING (MAINT) THIN CONCRETE OVERLAY MILES = 7.54	1,533,091
** AWARDS:	3,870 (01-26-99)	1,529,221 (02-11-99)	
ILL 4 99-06-07-04	SANGAMON	PANTHER CREEK 2.3 MI N OF AUBURN P.E. (PHASE II)	88,343
** AWARDS:	88,343 (12-10-98)		

ILLINOIS HIGHWAY PROGRAM ACCOMPLISHMENTS — EXHIBIT B
FY 1999 PUBLISHED PROGRAM - STATE PROJECTS

HIGHWAY DISTRICT 6

ROUTE	COUNTY	DESCRIPTION	COST
ILL 4 99-06-02-06	SANGAMON	FORK OF SUGAR CREEK 1 MI N OF THAYER BRIDGE REPLACEMENT	212,024
** AWARDS: 212,024 (02-03-99)			
ILL 4 99-06-07-05	MACOUPIN	MACOUPIN CREEK 1.5 MI S OF CARLINVILLE P.E. (PHASE II)	109,723
** AWARDS: 109,723 (12-09-98)			
ILL 9 ILL 96 PONTOOSUC 99-06-02-07	HANCOCK	SPILLMAN CREEK BRIDGE REPLACEMENT	493,929
** AWARDS: 493,929 (02-03-99)			
ILL 9 ILL 96 PONTOOSUC 99-06-09-10	HANCOCK	SPILLMAN CREEK LAND ACQUISITION	1,015
ILL 10 ILL 121 I 55 LP ANDREW RD LINCOLN SHERMAN 99-06-06-11-0003	LOGAN SANGAMON	SPCSL RR RR APPROACHES	41,984
** AWARDS: 31,658 (02-03-99) 10,326 (02-03-99)			
ILL 10 ILL 121 WOODLAWN RD 99-06-02-09	LOGAN	.2 MI W OF KICKAPOO CREEK TO ELM ST IN LINCOLN RESURFACING IMPROVE TURNING RADII INSTALL SIGNALS MILES = 2.70	2,087,384
** AWARDS: 2,087,384 (02-19-99)			
ILL 10 99-06-02-10	LOGAN	KICKAPOO CR & KICKAPOO CR OVERFLOW .5 MI W OF I-55 BRIDGE REPLACEMENT BRIDGE OFFICE P.E.	1,152,672
** AWARDS: 1,152,672 (02-19-99)			
ILL 16 ILL 127 MAIN ST HAMILTON ST HILLSBORO 99-06-03-01	MONTGOMERY	WOOD ST TO SENATOR MILLER DR RESURFACING BI-DIRECT LEFT TURN LANE STORM SEWER CURB AND GUTTER MODERNIZE TRAFFIC SIGNALS INSTALL SIGNALS PARKING MILES = 1.34	4,438,131
** AWARDS: 4,438,131 (04-06-99)			

ILLINOIS HIGHWAY PROGRAM ACCOMPLISHMENTS EXHIBIT B
FY 1999 PUBLISHED PROGRAM - STATE PROJECTS

HIGHWAY DISTRICT 6

ROUTE	COUNTY	DESCRIPTION	COST
ILL 16 ILL 127 MAIN ST HAMILTON ST HILLSBORO 99-06-03-02	MONTGOMERY	WOOD ST TO SENATOR MILLER DR UTILITY ADJUSTMENT	513,152
** AWARDS: 18,630 (11-12-98)		3,019 (12-10-98)	118,042 (02-18-99)
** AWARDS: 373,461 (02-24-99)			
ILL 16 ILL 127 MAIN ST HAMILTON ST HILLSBORO 99-06-09-11	MONTGOMERY	WOOD ST TO SENATOR MILLER DR LAND ACQUISITION	157,566
ILL 29 99-06-03-03	MASON	.1 MI N OF ILL 10 TO MENARD CO LINE RESURFACING (MAINT) MILES = 5.12	509,740
** AWARDS: 509,740 (08-20-98)			
ILL 29 99-06-03-04	SANGAMON	DIRKSEN PKWY IN SPRINGFIELD TO SCL OF ROCHESTER RESURFACING LEFT TURN LANES RIGHT TURN LANE BRIDGE WIDENING MEDIAN BARRIER BRIDGE OFFICE P.E. INSTALL SIGNALS MILES = 5.20	2,914,064
** AWARDS: 2,914,064 (07-19-99)			
ILL 29 99-06-03-06	SANGAMON	SUGAR CREEK .7 MI SE OF I-55 BRIDGE REHABILITATION BRIDGE OFFICE P.E.	1,579,324
** AWARDS: 1,579,324 (07-19-99)			
ILL 29 99-06-03-07	SANGAMON	S FORK OF SANGAMON RIVER 2.4 MI SE OF I-55 BRIDGE REHABILITATION BRIDGE OFFICE P.E.	2,278,141
** AWARDS: 2,278,141 (07-19-99)			
ILL 29 PARK ST TAYLORVILLE 99-06-03-08	CHRISTIAN	AT MAIN CROSS ST INSTALL SIGNALS RIGHT TURN LANE	337,940
** AWARDS: 337,940 (03-25-99)			
ILL 29 99-06-03-09	CHRISTIAN	.1 MI S OF VELMA RD TO .2 MI N OF PANA RESURFACING (MAINT) MILES = 10.53	1,491,853
** AWARDS: 1,491,853 (07-08-99)			

ILLINOIS HIGHWAY PROGRAM ACCOMPLISHMENTS
FY 1999 PUBLISHED PROGRAM - STATE PROJECTS

EXHIBIT B

HIGHWAY DISTRICT 6

ROUTE	COUNTY	DESCRIPTION	COST
ILL 48 ILL 127 O'BANNON ST WEST ST 99-06-10-02	MONTGOMERY	W FORK OF SHOAL CR TO SPRINGFIELD RD & ILL 48 TO SHORT ST IN RAYMOND LAND ACQUISITION	3,199
ILL 48 99-06-04-01	CHRISTIAN	PRAIRIE FORK AT NE EDGE OF HARVEL BRIDGE REPLACEMENT BRIDGE OFFICE P.E.	314,339
** AWARDS:	314,339 (07-11-99)		
ILL 54 99-06-04-03	LOGAN	LAKE FORK CREEK 1 MI NE OF CORNLAND BRIDGE REHABILITATION BRIDGE OFFICE P.E.	1,168,961
** AWARDS:	1,168,961 (07-11-99)		
ILL 54 99-06-10-04	LOGAN	LAKE FORK CREEK 1 MI NE OF CORNLAND LAND ACQUISITION	740
ILL 57 99-06-07-08	PIKE	WALNUT CREEK .3 MI W OF ILL 96 P.E. (PHASE II)	40,675
** AWARDS:	40,675 (04-22-99)		
ILL 61 99-06-07-09	HANCOCK	MCDONOUGH CO LINE TO ILL 101 IN AUGUSTA & FLOUR CREEK 3.3 MI N OF AUGUSTA P.E. (PHASE II)	149,051
** AWARDS:	149,051 (04-22-99)		
ILL 61 99-06-04-05	ADAMS	ILL 96 TO ECL OF MENDON RESURFACING MILES = 4.85	1,861,760
** AWARDS:	1,861,760 (06-02-99)		
ILL 61 99-06-04-06	ADAMS	ILL 96 TO ECL OF MENDON UTILITY ADJUSTMENT	122,281
** AWARDS:	122,281 (06-08-99)		
ILL 61 99-06-10-05	ADAMS	ILL 96 TO ECL OF MENDON LAND ACQUISITION	142,711
ILL 78 99-06-04-07	CASS	SANGAMON RIVER .8 MI N OF CHANDLERVILLE THIN CONCRETE OVERLAY	402,634
** AWARDS:	402,634 (12-17-98)		

ILLINOIS HIGHWAY PROGRAM ACCOMPLISHMENTS — EXHIBIT B
FY 1999 PUBLISHED PROGRAM - STATE PROJECTS

HIGHWAY DISTRICT 6

ROUTE	COUNTY	DESCRIPTION	COST
ILL 78 99-06-04-08	CASS	BIG LAKE .4 MI N OF CHANDLERVILLE THIN CONCRETE OVERLAY	307,896
** AWARDS:	307,896 (12-17-98)		
ILL 78 99-06-04-09	CASS	ILL 125 IN VIRGINIA TO MORGAN CO LINE SURFACE MAINTENANCE PARKING MILES = 5.66	545,774
** AWARDS:	545,774 (08-21-98)		
ILL 96 99-06-07-11	HANCOCK	ROBINSON CREEK 4.3 MI E OF NAUVOO P.E. (PHASE II)	39,846
** AWARDS:	39,846 (04-22-99)		
ILL 96 24TH ST QUINCY 99-06-10-06	ADAMS	KOCHS LANE TO ALDO ST LAND ACQUISITION	20,874
ILL 97 99-06-04-10	SANGAMON	AT BRADFORDTON RD (SECTION 044) INTERSECTION IMPROVEMENT INSTALL SIGNALS	329,478
** AWARDS:	329,478 (07-21-99)		
ILL 100 99-06-04-11	SCHUYLER	WILSON CREEK AT BLUFF CITY TO NCL OF BROWNING & WILSON CR, ELM CR WIDENING & RESURFACING GUARDRAIL BRIDGE REHABILITATION BRIDGE REPLACEMENT MILES = 8.40	3,963,505
** AWARDS:	3,963,505 (02-11-99)		
ILL 100 99-06-10-07	SCHUYLER	WILSON CREEK AT BLUFF CITY TO NCL OF BROWNING & WILSON CR, ELM CR LAND ACQUISITION	3,296
ILL 100 99-06-07-12	SCOTT	MAUVAISE TERRE CREEK 3 MI S OF BLUFFS P.E. (PHASE II)	119,055
** AWARDS:	119,055 (12-09-98)		
ILL 104 BROADWAY ST QUINCY 99-06-10-08	ADAMS	AT 36TH ST LAND ACQUISITION	38,824

ILLINOIS HIGHWAY PROGRAM ACCOMPLISHMENTS EXHIBIT B
FY 1999 PUBLISHED PROGRAM - STATE PROJECTS

HIGHWAY DISTRICT 6

ROUTE	COUNTY	DESCRIPTION	COST
ILL 104 MORTON AVE 99-06-10-09	MORGAN	MAUVAISE TERRE CREEK TO BNSF RR & BNSF RR AT E EDGE OF JACKSONVILLE LAND ACQUISITION	755
ILL 106 99-06-08-01	PIKE	ILL 96 TO BAYLESS RD E OF BARRY & HADLEY CREEK 1.3 MI NW OF BARRY P.E. (PHASE II)	115,418
** AWARDS:	115,418 (07-15-99)		
ILL 106 99-06-04-13	PIKE	BAYLIS RD (FAS 598) TO 2.6 MI N OF US 54 RESURFACING (MAINT) MILES = 7.58	873,772
** AWARDS:	873,772 (08-21-98)		
ILL 106 99-06-05-01	PIKE	BAY CREEK 1.4 MI E OF PITTSFIELD BRIDGE NEW DECK BRIDGE OFFICE P.E.	285,311
** AWARDS:	285,311 (02-03-99)		
ILL 106 99-06-08-02	SCOTT	LITTLE SANDY CREEK 1.5 & 2 MI S OF ALSEY P.E. (PHASE II)	113,385
** AWARDS:	113,385 (07-15-99)		
ILL 106 99-06-06-11-0001	SCOTT	AT ILL 100 5.6 MI W OF WINCHESTER GUARDRAIL	33,585
** AWARDS:	33,585 (08-21-98)		
ILL 108 99-06-05-02	MACOUPIN	SHAW POINT CREEK 5.6 MI W OF I-55 BRIDGE REPLACEMENT	704,432
** AWARDS:	704,432 (03-25-99)		
ILL 108 99-06-10-10	MACOUPIN	SHAW POINT CREEK 5.6 MI W OF I-55 LAND ACQUISITION	16
ILL 108 99-06-08-03	MONTGOMERY	SHOP CREEK .9 MI W OF I-55 P.E. (PHASE II)	65,223
** AWARDS:	65,223 (08-07-98)		
ILL 111 99-06-08-04	MACOUPIN	OTTER CREEK OVERFLOW 2.2 MI N OF ILL 108 (N) P.E. (PHASE II)	104,696
** AWARDS:	64,925 (08-07-98)	39,771 (05-17-99)	

ILLINOIS HIGHWAY PROGRAM ACCOMPLISHMENTS EXHIBIT B
FY 1999 PUBLISHED PROGRAM - STATE PROJECTS

HIGHWAY DISTRICT 6

ROUTE	COUNTY	DESCRIPTION	COST
ILL 138 ILL 4 CENTRAL ST 8TH ST 99-06-10-11	MACOUPIN	W OF SAWYERVILLE RD S OF MT CLARE TO SAWYERVILLE RD S OF BENLD LAND ACQUISITION	168,120
FAP 668 DIRKSEN PKWY SPRINGFIELD 99-06-05-04 ** AWARDS: 465,208 (07-13-99)	SANGAMON	AT RIDGE AVE & AT ENOS AVE RIGHT TURN LANE	465,208
FOSTER ST ILLIOPOLIS 99-06-06-11-0002 ** AWARDS: 11,000 (03-25-99)	SANGAMON	INTERSECTION OF LAWRENCE INTERSECTION IMPROVEMENT	11,000
FAS 743 HILLVIEW RD 99-06-05-05 ** AWARDS: 1,147,134 (02-19-99)	SCOTT	LITTLE SANDY CREEK 5.5 MI S OF ILL 106 BRIDGE REPLACEMENT BRIDGE OFFICE P.E.	1,147,134
FAS 743 HILLVIEW RD 99-06-05-06 ** AWARDS: 51,204 (12-10-98) 5,489 (12-11-98) 22,046 (02-17-99)	SCOTT	LITTLE SANDY CREEK 5.5 MI S OF ILL 106 UTILITY ADJUSTMENT	78,739
FAS 743 HILLVIEW RD 99-06-08-06 ** AWARDS: 50,000 (11-04-98)	SCOTT	LITTLE SANDY CREEK 5.5 MI S OF ILL 106 ARCHAEOLOGICAL SURVEY	50,000
FAS 743 HILLVIEW RD 99-06-10-12	SCOTT	LITTLE SANDY CREEK 5.5 MI S OF ILL 106 LAND ACQUISITION	11,261
SBI 126 LAKE SHORE EAST 99-06-06-11-0006 ** AWARDS: 35,000 (05-14-99)	SANGAMON	ILL STATE POLICE HEADQUARTERS TO EAST LAKE SHORE DRIVE S OF SPRINGFIELD RESURFACING MILES = 0.21	35,000
FAS 1774 OLD ILL 121 99-06-05-07 ** AWARDS: 1,379,659 (12-17-98)	LOGAN	SUGAR CREEK 2.5 MI SE OF HARTSBURG BRIDGE REPLACEMENT	1,379,659
OR 121 OLD ILL 121 99-06-11-01	LOGAN	SUGAR CREEK 2.5 MI SE OF HARTSBURG LAND ACQUISITION	142

ILLINOIS HIGHWAY PROGRAM ACCOMPLISHMENTS EXHIBIT B
FY 1999 PUBLISHED PROGRAM - STATE PROJECTS

HIGHWAY DISTRICT 6

ROUTE	COUNTY	DESCRIPTION	COST
SBI 4 OLD ILL 4 99-06-11-02	SANGAMON	FORK OF LICK CREEK 1 MI S OF I-72 LAND ACQUISITION	59,957
SBI 4 OLD ILL 4 HARRISON AVE THAYER 99-06-05-10 ** AWARDS: 321,429 (05-18-99)	SANGAMON	SUGAR CREEK BRIDGE REPLACEMENT WIDENING & RESURFACING MILES = 0.10	321,429
SBI 4 OLD ILL 4 HARRISON AVE THAYER 99-06-11-03	SANGAMON	SUGAR CREEK LAND ACQUISITION	5,207
FAS 631 OLD US 36 99-06-08-09 ** AWARDS: 57,835 (12-10-98)	SANGAMON	CLEAR CREEK .1 MI E OF LANESVILLE P.E. (PHASE II)	57,835
FAS 631 OLD US 36 99-06-08-10 ** AWARDS: 62,655 (12-10-98)	SANGAMON	LONG POINT SLOUGH 2 MI E OF ILLIOPOLIS P.E. (PHASE II)	62,655
FAS 1613 OLD US 36 99-06-08-11 ** AWARDS: 44,495 (07-15-99)	MORGAN	MAUVAISE TERRE CREEK .5 MI E OF ORLEANS P.E. (PHASE II)	44,495
FAP 667 SANGAMON AVE 99-06-08-12 ** AWARDS: 141,905 (06-14-99)	SANGAMON	OVER IC RR .3 MI E OF DIRKSEN PKWY P.E. (PHASE II)	141,905
SANGAMON AVE SPRINGFIELD 99-06-08-13 ** AWARDS: 71,408 (09-29-98)	SANGAMON	HASTINGS ST TO DIRKSEN PKWY (SECTION 044) P.E. (PHASE II)	71,408
SANGAMON AVE SPRINGFIELD 99-06-11-04	SANGAMON	HASTINGS ST TO DIRKSEN PKWY (SECTION 044) LAND ACQUISITION	1,775,000
FAS 735 SHIPMAN BLKTP 99-06-05-13 ** AWARDS: 145,000 (05-14-99)	MACOUPIN	FAS 736 TO ILL 16 RESURFACING MILES = 4.66	145,000

ILLINOIS HIGHWAY PROGRAM ACCOMPLISHMENTS — EXHIBIT B
FY 1999 PUBLISHED PROGRAM - STATE PROJECTS

HIGHWAY DISTRICT 6

ROUTE	COUNTY	DESCRIPTION	COST
FAU 7714 STRINGER AVE WASHINGTON ST 99-06-06-02 ** AWARDS: 182,881 (05-18-99)	LOGAN	OLD US 66 TO I-55 BUSN LOOP IN LINCOLN RESURFACING MILES = 0.61	182,881
FAP 662 VETERANS PKWY 99-06-11-05	SANGAMON	ILL 29 TO 8TH ST N OF SPRINGFIELD LAND ACQUISITION	8,027
FAU 8012 WABASH AVE SPRINGFIELD 99-06-06-11-0004 ** AWARDS: 32,000 (05-17-99)	SANGAMON	W OF KOKE MILL RD TO HAPPY LANDING BI-DIRECT LEFT TURN LANE	32,000
FAU 7824 18TH ST QUINCY 99-06-06-03 ** AWARDS: 550,000 (06-08-99)	ADAMS	QUINTRON WAY TO N OF SEMINARY RD RESURFACING MILES = 0.23	550,000
FAS 2601 99-06-06-09 ** AWARDS: 1,175,809 (07-15-99)	PIKE	DETROIT TO 1 MI E OF GRIGGSVILLE RESURFACING MILES = 7.48	1,175,809
VARIOUS 99-06-09-01 ** AWARDS: 500,000 (07-29-98)		VARIOUS ON CALL ENGINEERING PRELIMINARY ENGINEERING	500,000
VARIOUS 99-06-09-02 ** AWARDS: 195,401 (12-14-98)		VARIOUS ON CALL ENGINEERING (HYDRAULIC STUDIES) PRELIMINARY ENGINEERING	195,401
VARIOUS 99-06-11-06		DISTRICTWIDE LAND ACQUISITION	511
VARIOUS 99-06-09-03 ** AWARDS: 75,000 (09-01-98)		DISTRICTWIDE P.E. SURVEYS (PHASE II) 75,000 (12-17-98)	150,000
VARIOUS 99-06-09-04 ** AWARDS: 50,000 (05-17-99)		DISTRICTWIDE P.E. SURVEYS (ROW)	50,000

HIGHWAY DISTRICT 7

ROUTE	COUNTY	DESCRIPTION	COST
I 57 I 70 99-07-04-04-0003	EFFINGHAM MARION	POST OAK REST AREA 2 MI S OF SALEM: NATIONAL TRAIL REST AREA 4 MI W OF EFFIN PARKING IMPROVEMENT PATCHING	161,885
** AWARDS:	91,381 (07-11-99)	70,504 (07-11-99)	
I 57 I 70 99-07-01-02	EFFINGHAM	AT US 45 SLOPE STABILIZATION	541,717
** AWARDS:	23,127 (06-08-99)	518,590 (07-07-99)	
I 57 I 70 99-07-05-02	EFFINGHAM	AT US 45 LAND ACQUISITION	108,402
I 64 99-07-01-04	JEFFERSON	WASHINGTON CO LINE TO WAYNE CO LINE THIN CONCRETE OVERLAY	2,701,996
** AWARDS:	2,701,996 (04-07-99)		
I 70 99-07-01-06	FAYETTE EFFINGHAM	2 MI W OF ST ELMO TO ABANDONED B&O RR AT ALTAMONT RESURFACING (PHASE II) MILES = 7.95	4,120,327
** AWARDS:	1,638,544 (02-03-99)	2,481,783 (02-03-99)	
I 70 99-07-01-07	EFFINGHAM	ABANDONED B&O RR AT ALTAMONT TO 2 MI W OF EFFINGHAM RESURFACING (PHASE II) MILES = 8.33	4,510,923
** AWARDS:	4,510,923 (03-25-99)		
US 40 HENRIETTA EFFINGHAM 99-07-01-10	EFFINGHAM	AT FAYETTE AVE MODERNIZE TRAFFIC SIGNALS	48,115
** AWARDS:	48,115 (12-09-98)		
US 40 MAIN ST 99-07-01-11	EFFINGHAM	SALT CREEK IN EFFINGHAM TO HARVESTER ST IN TEUTOPOLIS SURFACE MAINTENANCE MILES = 1.94	314,136
** AWARDS:	314,136 (07-02-98)		
US 45 MAIN ST 99-07-01-12	CLAY	AT US 50 N OF FLORA FLASHING LIGHT	24,277
** AWARDS:	24,277 (05-27-99)		

ILLINOIS HIGHWAY PROGRAM ACCOMPLISHMENTS EXHIBIT B
FY 1999 PUBLISHED PROGRAM - STATE PROJECTS

HIGHWAY DISTRICT 7

ROUTE	COUNTY	DESCRIPTION	COST
US 50 MAIN SALEM 99-07-05-03	MARION	AT JEFFERSON ST LAND ACQUISITION	3,272
US 50 99-07-02-01 ** AWARDS: 5,780 (05-27-99)	MARION	AT IUKA RD 7 MI E OF SALEM FLASHING LIGHT	5,780
US 50 99-07-02-02 ** AWARDS: 2,339,774 (08-20-98)	CLAY	XENIA RD N OF XENIA TO US 45 .5 MI W OF FLORA RESURFACING MILES = 7.58	2,339,774
US 50 99-07-02-03 ** AWARDS: 850,460 (08-20-98)	RICHLAND	ILL 250 E OF OLNEY TO 1 MI W OF CLAREMONT RD RESURFACING MILES = 3.05	850,460
US 51 99-07-05-04	MARION	OLD US 51 S OF PATOKA TO US 50 AT SANDOVAL LAND ACQUISITION	22,710
ILL 1 99-07-02-05 ** AWARDS: 2,125,288 (07-26-99)	WHITE	LITTLE WABASH RIVER BRIDGE REHABILITATION BRIDGE OFFICE P.E.	2,125,288
ILL 15 99-07-02-06 ** AWARDS: 342,121 (08-26-98) 1,041,108 (08-26-98)	JEFFERSON WAYNE	1 MI E OF BLUFORD TO 2 MI W OF ILL 242 RESURFACING MILES = 5.45	1,383,229
ILL 15 WALNUT ST MOUNT CARMEL 99-07-04-06 ** AWARDS: 786,158 (09-16-99)	WABASH	AT WABASH RIVER P.E. (PHASE II)	786,158
ILL 33 ILL 32 KELLER DR EFFINGHAM 99-07-02-07 ** AWARDS: 13,302 (05-27-99)	EFFINGHAM	AT I-57/70 & EVERGREEN AVE MODERNIZE TRAFFIC SIGNALS	13,302

HIGHWAY DISTRICT 7

ROUTE	COUNTY	DESCRIPTION	COST
ILL 33 ILL 32 HENRIETTA ST EFFINGHAM 99-07-02-08 ** AWARDS: 13,302 (05-27-99)	EFFINGHAM	AT JEFFERSON ST MODERNIZE TRAFFIC SIGNALS	13,302
ILL 33 NORTH ST 99-07-04-07 ** AWARDS: 102,326 (04-22-99)	EFFINGHAM	PINE ST TO ECL OF DIETERICH P.E. (PHASE II)	102,326
ILL 33 99-07-02-09 ** AWARDS: 451,018 (03-01-99)	JASPER	STREAM 1 MI E OF ILL 130 BRIDGE REPLACEMENT BRIDGE OFFICE P.E.	451,018
ILL 33 99-07-02-10 ** AWARDS: 546,979 (03-01-99)	JASPER	HICKORY CREEK .5 MI W OF ILL 49 BRIDGE REPLACEMENT BRIDGE OFFICE P.E.	546,979
ILL 33 99-07-02-11 ** AWARDS: 3,809,685 (10-05-98)	CRAWFORD	LINCOLN ST IN ROBINSON TO 1 MI W OF ILL 1 WIDENING & RESURFACING BI-DIRECT LEFT TURN LANE CURB AND GUTTER STORM SEWER MILES = 1.62	3,809,685
ILL 33 99-07-05-05	CRAWFORD	JACKSON ST IN ROBINSON TO .4 MI E OF ROBINSON LAND ACQUISITION	239,659
ILL 37 99-07-04-04-0002 ** AWARDS: 13,147 (05-18-99)		AT SPRING GARDEN RD FLASHING LIGHT	13,147
ILL 37 99-07-02-12 ** AWARDS: 562,551 (07-02-98)	JEFFERSON	MARION CO LINE TO UP RR 2.2 MI S OF DIX SURFACE MAINTENANCE MILES = 5.88	562,551
ILL 49 99-07-05-06	JASPER	CUMBERLAND CO LINE TO ILL 33 LAND ACQUISITION	4,963
ILL 130 OLNEY 99-07-03-03 ** AWARDS: 74,333 (08-20-98)	RICHLAND	AT NORTH ST INSTALL SIGNALS	74,333

ILLINOIS HIGHWAY PROGRAM ACCOMPLISHMENTS — EXHIBIT B
FY 1999 PUBLISHED PROGRAM - STATE PROJECTS

HIGHWAY DISTRICT 7

ROUTE	COUNTY	DESCRIPTION	COST
ILL 130 99-07-03-04	RICHLAND	BIG CREEK 2.3 MI S OF US 50 BRIDGE REPLACEMENT BRIDGE OFFICE P.E.	613,549
** AWARDS:	613,549 (03-25-99)		
ILL 130 99-07-03-05	RICHLAND	LITTLE FOX CREEK 3.5 MI S OF US 50 BRIDGE REPLACEMENT BRIDGE OFFICE P.E.	575,201
** AWARDS:	575,201 (03-25-99)		
ILL 141 99-07-03-06	GALLATIN WHITE	W OF NEW HAVEN TO INDIANA STATE LINE SHOULDER RECONSTRUCTION GUARDRAIL	998,710
** AWARDS:	107,341 (07-17-98)	891,369 (07-17-98)	
ILL 142 BELLE RIVE 99-07-03-07	JEFFERSON	AT CH 17 FLASHING LIGHT	5,780
** AWARDS:	5,780 (05-27-99)		
ILL 161 CENTRALIA 99-07-05-07	MARION	AT AIRPORT RD LAND ACQUISITION	31,646
ILL 242 99-07-03-10	WAYNE	FOUR MILE CREEK 2.5 MI S OF WAYNE CITY BRIDGE REPLACEMENT BRIDGE OFFICE P.E.	652,333
** AWARDS:	637,977 (06-02-99)	14,356 (06-08-99)	
ILL 250 MAIN ST OLNEY 99-07-03-11	RICHLAND	AT EAST ST MODERNIZE TRAFFIC SIGNALS	84,712
** AWARDS:	84,712 (05-18-99)		
FAS 1791 OLD US 51 99-07-03-13	MARION	PRAIRIE CREEK .2 MI S OF SANDOVAL BRIDGE DECK REPAIRS BRIDGE DECK WATERPROOFING	178,973
** AWARDS:	178,973 (02-03-99)		
SBI 15 OLD ILL 15 99-07-03-12	WAYNE	STREAM 2.8 MI E OF FAIRFIELD BRIDGE REPLACEMENT	92,706
** AWARDS:	92,706 (04-07-99)		

HIGHWAY DISTRICT 7

ROUTE	COUNTY	DESCRIPTION	COST
FAS 805 ST FRANCISVILLE SPUR 99-07-04-08 ** AWARDS: 40,833 (05-21-99)	LAWRENCE	BIG SLOUGH 1.4 MI W OF ST FRANCISVILLE P.E. (PHASE II)	40,833
STANFORD AVE FLORA 99-07-04-01 ** AWARDS: 127,500 (12-02-98)	CLAY	US 50 TO 356' N RECONSTRUCTION MILES = 0.07	127,500
STANFORD AVE 99-07-04-09 ** AWARDS: 6,750 (12-02-98)	CLAY	US 50 TO 356' N OF FLORA PRELIMINARY ENGINEERING MILES = 0.07	6,750
STANFORD AVE 99-07-04-10 ** AWARDS: 15,750 (12-02-98)	CLAY	US 50 TO 356' N OF FLORA CONSTRUCTION ENGINEERING MILES = 0.07	15,750
FAS 2709 99-07-04-02 ** AWARDS: 1,123,896 (02-03-99)	JASPER	ILL 130 TO MAIN ST IN STE MARIE WIDENING & RESURFACING MILES = 4.96	1,123,896
VARIOUS FLORA 99-07-04-03 ** AWARDS: 360,000 (12-02-98)	CLAY	VARIOUS IN SUMMERSET SUBDIVISION DRAINAGE CURB AND GUTTER	360,000
VARIOUS FLORA 99-07-04-11 ** AWARDS: 12,000 (12-02-98)	CLAY	VARIOUS IN SUMMERSET SUBDIVISION PRELIMINARY ENGINEERING	12,000
VARIOUS FLORA 99-07-04-12 ** AWARDS: 28,000 (12-02-98)	CLAY	VARIOUS IN SUMMERSET SUBDIVISION CONSTRUCTION ENGINEERING	28,000
VARIOUS 99-07-04-04-0001 ** AWARDS: 86,473 (07-11-99)		SIGN TRUSS LIGHTING VARIOUS LOCATIONS MISCELLANEOUS	86,473
VARIOUS 99-07-05-01 ** AWARDS: 40,723 (05-21-99)		DISTRICTWIDE BRIDGE DECK SURVEYS P.E. SURVEYS (PHASE II)	40,723

ILLINOIS HIGHWAY PROGRAM ACCOMPLISHMENTS
FY 1999 PUBLISHED PROGRAM - STATE PROJECTS

EXHIBIT B

HIGHWAY DISTRICT 7

ROUTE	COUNTY	DESCRIPTION	COST
VARIOUS 99-07-05-08		DISTRICTWIDE LAND ACQUISITION	10,220

HIGHWAY DISTRICT 8

ROUTE	COUNTY	DESCRIPTION	COST
I 55 I 64 I 70 (EASTBOUND) EAST ST. LOUIS 99-08-08-08-0006 ** AWARDS: 38,874 (03-25-99)	ST. CLAIR	TRENDLEY AVE TO 4TH ST RESURFACING	38,874
I 55 I 70 EAST ST. LOUIS 99-08-01-02 ** AWARDS: 11,299,620 (08-26-98) 40,032 (01-20-99)	ST. CLAIR	EB RAMP FROM MLK BRIDGE TO I-64 NEW BRIDGE BRIDGE REPAIR ADD RAMPS	11,339,652
I 55 I 70 EAST ST. LOUIS 99-08-01-03 ** AWARDS: 3,985,305 (08-31-98) 5,000 (01-20-99)	ST. CLAIR	WB RAMP FROM I-55/70 TO MLK BRIDGE NEW BRIDGE ADD RAMPS	3,990,305
I 55 I 70 EAST ST. LOUIS 99-08-10-02	MADISON ST. CLAIR	BOWMAN AVE & 7TH ST LAND ACQUISITION	40,824
I 55 99-08-01-04 ** AWARDS: 447,695 (03-25-99)	MADISON	HOMESTEAD REST AREA S OF HAMEL LIGHTING	447,695
I 55 99-08-01-05 ** AWARDS: 130,130 (03-25-99)	MADISON	HOMESTEAD REST AREA S OF HAMEL SIGNING	130,130
I 64 99-08-01-07 ** AWARDS: 2,949,424 (04-07-99)	ST. CLAIR	CSXT RR .8 MI E OF BAUGH AVE & 37TH ST 1 MI W OF ILL 111 BRIDGE DECK REPAIRS	2,949,424
I 64 (WESTBOUND) EAST ST. LOUIS 99-08-01-08 ** AWARDS: 1,544,937 (04-07-99)	ST. CLAIR	BAUGH AVE E OF 18TH ST, UP RR & TRRA RR E OF BAUGH AVE BRIDGE DECK REPAIRS	1,544,937

ILLINOIS HIGHWAY PROGRAM ACCOMPLISHMENTS — EXHIBIT B
FY 1999 PUBLISHED PROGRAM - STATE PROJECTS

HIGHWAY DISTRICT 8

ROUTE	COUNTY	DESCRIPTION	COST
I 64 99-08-01-09	ST. CLAIR	AT OLD US 50 (LINCOLN TRAIL) 2.3 MI E OF ILL 159 BRIDGE DECK OVERLAY BRIDGE PAINTING SEISMIC RETROFIT BRIDGE OFFICE P.E.	1,108,558
** AWARDS: 1,108,558 (12-17-98)			
I 70 99-08-01-11	MADISON	SILVER LAKE REST AREA W OF ILL 160 (WATER MAIN) REST AREA IMPROVEMENT MISCELLANEOUS	40,500
** AWARDS: 40,500 (09-16-99)			
I 70 99-08-01-12	BOND	US 40 (FAS 779) AT POCAHONTAS (HVAC) BRIDGE DECK REPAIRS BRIDGE DECK OVERLAY BRIDGE OFFICE P.E.	527,983
** AWARDS: 527,983 (02-11-99)			
I 255 99-08-08-08-0007	MADISON MONROE ST. CLAIR	MISSISSIPPI RIVER TO I-270 PATCHING	168,475
** AWARDS: 168,475 (07-08-99)			
I 255 99-08-02-01	MADISON ST. CLAIR	VARIOUS (LIGHT POLE REPLACEMENT) MISCELLANEOUS	87,560
** AWARDS: 87,560 (10-05-98)			
I 255 99-08-02-02	MADISON	COLLINSVILLE RD TO I-55/70 RESURFACING (PHASE I) MILES = 0.83	184,930
** AWARDS: 184,930 (08-20-98)			
I 270 99-08-02-03	MADISON	MISSISSIPPI RIVER TO E OF ILL 111 (IL SAFETY OFFICERS) MISC TRAFFIC CONTROL	80,000
** AWARDS: 80,000 (07-22-98)			
US 40 99-08-02-04	MADISON	NEW HIGH SCHOOL AT BETHANY RD E OF TROY LEFT TURN LANES INSTALL SIGNALS	175,000
** AWARDS: 175,000 (07-15-99)			
US 40 99-08-02-05	MADISON	AT FORMOSA RD INSTALL SIGNALS	81,157
** AWARDS: 81,157 (10-05-98)			

HIGHWAY DISTRICT 8

ROUTE	COUNTY	DESCRIPTION	COST
US 40 99-08-02-06	BOND	O'FALLON ST IN POCAHONTAS TO I-70 RESURFACING (MAINT) MILES = 1.52	426,422
** AWARDS: 426,422 (02-11-99)			
US 50 99-08-02-07	CLINTON	ST ROSE RD W OF BREESE LEFT TURN LANES ADD RAMPS	614,006
** AWARDS: 614,006 (07-19-99)			
US 50 99-08-10-03	CLINTON	ST ROSE RD W OF BREESE LAND ACQUISITION	43,602
US 67 99-08-02-09	GREENE	MORGAN CO LINE TO S OF PALMYRA RD (FAS 732) RESURFACING (MAINT) MILES = 7.65	1,442,133
** AWARDS: 1,442,133 (07-16-98)			
US 67 ILL 111 99-08-10-04	MADISON	US 67/ILL 111 TO TOLLE LN IN GODFREY LAND ACQUISITION	5,822
ILL 3 99-08-08-08-0004	MADISON	AT NIAGARA / VIRGINIA ST (RR TRACK REMOVAL) SIGNAL TIMING/PROGRESSION	28,361
** AWARDS: 28,361 (02-26-99)			
ILL 3 99-08-02-10	MADISON	CAHOKIA DIVERSION CHANNEL 2.5 MI N OF I-270 BRIDGE REPLACEMENT BRIDGE OFFICE P.E.	5,111,451
** AWARDS: 5,111,451 (10-20-98)			
ILL 3 99-08-02-11	MADISON	N OF INDUSTRIAL DR IN GRANITE CITY TO BROADWAY AVE IN VENICE INTERMITTENT RESURFACING PATCHING SHOULDER REPAIR MILES = 6.12	1,439,824
** AWARDS: 1,439,824 (03-25-99)			
ILL 3 99-08-08-10	MADISON ST. CLAIR	CAHOKIA TO VENICE P.E. (PHASE I)	326,955
** AWARDS: 326,955 (01-20-99)			

ILLINOIS HIGHWAY PROGRAM ACCOMPLISHMENTS
FY 1999 PUBLISHED PROGRAM - STATE PROJECTS

EXHIBIT B

HIGHWAY DISTRICT 8

ROUTE	COUNTY	DESCRIPTION	COST
ILL 3 99-08-10-05	MADISON ST. CLAIR	CAHOKIA TO VENICE LAND ACQUISITION	137,164
ILL 3 99-08-02-12	ST. CLAIR	AT STOLLE LANE N OF DUPO MODERNIZE TRAFFIC SIGNALS	44,875
** AWARDS:	44,875 (08-25-98)		
ILL 4 99-08-02-13	MADISON	MACOUPIN CO LINE TO S OF FR 1456 AT I-55 RESURFACING MILES = 4.97	1,152,721
** AWARDS:	1,152,721 (07-08-99)		
ILL 4 99-08-10-06	MADISON	MACOUPIN CO LINE TO S OF FR 1456 AT I-55 LAND ACQUISITION	27,111
ILL 4 99-08-03-02	MADISON	S OF FR 1456 AT I-55 TO I-70 SURFACE MAINTENANCE MILES = 11.68	1,118,530
** AWARDS:	1,118,530 (07-17-98)		
ILL 4 ILL 13 99-08-03-03	ST. CLAIR	MUD CREEK 1 MI E OF ILL 4/13 BRIDGE REPLACEMENT NEW CULVERT BRIDGE OFFICE P.E.	184,287
** AWARDS:	184,287 (04-22-99)		
ILL 4 ILL 150 99-08-03-05	RANDOLPH	ILL 4 (N) TO LOCUST ST IN STEELEVILLE RESURFACING (MAINT) MILES = 2.54	404,043
** AWARDS:	404,043 (07-17-98)		
ILL 13 SOUTH BELT BELLEVILLE 99-08-10-07	ST. CLAIR	MINNIE DR TO 23RD ST LAND ACQUISITION	11,672
ILL 13 ILL 158 ILL 177 BELLEVILLE 99-08-03-06	ST. CLAIR	W OF ILL 159 TO NOCTURNAL DR & ILL 158/177 TO MASCOUTAH AVE RESURFACING WIDENING & RESURFACING RIGHT TURN LANE MILES = 1.23	944,727
** AWARDS:	944,727 (02-09-99)		
ILL 15 99-08-08-12	ST. CLAIR	ILL 159 S OF BELLEVILLE P.E. (PHASE II)	134,882
** AWARDS:	134,882 (09-24-98)		

ILLINOIS HIGHWAY PROGRAM ACCOMPLISHMENTS EXHIBIT B
FY 1999 PUBLISHED PROGRAM - STATE PROJECTS

HIGHWAY DISTRICT 8

ROUTE	COUNTY	DESCRIPTION	COST
ILL 15 BELLEVILLE 99-08-03-09	ST. CLAIR	RICHLAND CREEK 1 MI E OF ILL 159 SCOUR MITIGATION BRIDGE OFFICE P.E.	153,875
** AWARDS:	153,875 (12-04-98)		
ILL 96 99-08-03-10	CALHOUN	CREEKS 8.2 MI & 6.1 MI & WEST PANTHER CREEK 2.7 MI N OF MOZIER BRIDGE REPLACEMENT	1,667,841
** AWARDS:	1,667,841 (10-05-98)		
ILL 96 99-08-10-08	CALHOUN	HAMBURG RD TO CROOKED CREEK N OF MOZIER LAND ACQUISITION	7,088
ILL 106 99-08-03-13	GREENE	ILL 267 TO SCOTT CO LINE RESURFACING (MAINT) MILES = 5.57	772,208
** AWARDS:	772,208 (06-04-99)		
ILL 109 99-08-04-01	JERSEY	STREAM 2.5 MI S OF JERSEYVILLE BRIDGE REPLACEMENT BRIDGE OFFICE P.E.	538,081
** AWARDS:	538,081 (10-26-98)		
ILL 109 99-08-04-02	JERSEY	STREAM 2.5 MI S OF JERSEYVILLE UTILITY ADJUSTMENT	6,055
** AWARDS:	6,055 (11-04-98)		
ILL 111 US 67 99-08-04-03	JERSEY MADISON	SCL OF BRIGHTON TO ILL 267 RESURFACING (MAINT) MILES = 5.13	600,273
** AWARDS:	262,170 (05-18-99)	338,103 (05-18-99)	
ILL 111 WOOD RIVER 99-08-10-10	MADISON	EL PASO LN TO N OF OLD ILL 143 LAND ACQUISITION	1,704
ILL 111 US 67 99-08-04-04	MADISON	AT BETHANY LANE LEFT TURN LANES	227,454
** AWARDS:	227,454 (07-08-99)		
ILL 111 US 67 99-08-10-11	MADISON	AT BETHANY LANE LAND ACQUISITION	1,854

ILLINOIS HIGHWAY PROGRAM ACCOMPLISHMENTS — EXHIBIT B
FY 1999 PUBLISHED PROGRAM - STATE PROJECTS

HIGHWAY DISTRICT 8

ROUTE	COUNTY	DESCRIPTION	COST
ILL 111 ILL 140 ALTON 99-08-04-05 ** AWARDS: 21,891 (08-20-98)	MADISON	AT STANLEY RD (RELOCATE SIGNAL) MISCELLANEOUS	21,891
ILL 111 99-08-04-06 ** AWARDS: 24,199 (08-25-98)	MADISON	AT ILL 162 MODERNIZE TRAFFIC SIGNALS	24,199
ILL 111 KINGSHIGHWAY 99-08-04-07 ** AWARDS: 323,499 (08-20-98)	ST. CLAIR	SUMMIT AVE IN E ST LOUIS TO LAKE BLVD IN CENTREVILLE WIDENING & RESURFACING MILES = 0.80	323,499
ILL 127 99-08-04-08 ** AWARDS: 231,590 (02-09-99)	BOND	ILL 140 WYE TO HARRIS ST IN GREENVILLE RESURFACING MILES = 0.96	231,590
ILL 127 99-08-04-09 ** AWARDS: 245,692 (07-02-98)	WASHINGTON	WASHINGTON CO CONSERVATION AREA ENTRANCE TO PERRY CO LINE SURFACE MAINTENANCE MILES = 4.75	245,692
ILL 140 99-08-04-10 ** AWARDS: 268,596 (07-02-98)	MADISON	ECL OF BETHALTO TO .2 MI W OF ILL 159 SURFACE MAINTENANCE MILES = 3.14	268,596
ILL 140 99-08-04-11 ** AWARDS: 1,024,839 (05-18-99)	MADISON	E OF I-55 TO ILL 160 RESURFACING (MAINT) MILES = 8.83	1,024,839
ILL 140 ALHAMBRA 99-08-10-12	MADISON	ALHAMBRA WALL LAND ACQUISITION	4,505
ILL 140 99-08-04-12 ** AWARDS: 138,419 (07-24-98)	BOND	LINDER BLVD IN GREENVILLE TO SMITHBORO WYE SURFACE MAINTENANCE MILES = 2.45	138,419

HIGHWAY DISTRICT 8

ROUTE	COUNTY	DESCRIPTION	COST
ILL 140 99-08-04-13	BOND	SMITHBORO WYE TO FAYETTE CO LINE RESURFACING (MAINT) MILES = 5.39	606,096
** AWARDS:	606,096 (02-03-99)		
ILL 143 99-08-05-01	MADISON	US 40 TO CHERRY ST IN HIGHLAND RESURFACING (MAINT) INTERSECTION IMPROVEMENT MILES = 0.72	285,000
** AWARDS:	285,000 (04-30-99)		
ILL 143 99-08-09-01	MADISON	US 40 TO CHERRY ST IN HIGHLAND PRELIMINARY ENGINEERING	21,000
** AWARDS:	21,000 (04-30-99)		
ILL 143 99-08-09-02	MADISON	US 40 TO CHERRY ST IN HIGHLAND CONSTRUCTION ENGINEERING	24,000
** AWARDS:	24,000 (04-30-99)		
ILL 150 99-08-05-02	RANDOLPH	LITTLE MARYS RIVER 1.8 MI N OF CHESTER BRIDGE REPLACEMENT BRIDGE OFFICE P.E.	1,092,332
** AWARDS:	1,092,332 (05-19-99)		
ILL 150 99-08-05-03	RANDOLPH	LITTLE MARYS RIVER 1.8 MI N OF CHESTER UTILITY ADJUSTMENT	28,700
** AWARDS:	13,925 (05-03-99)	14,775 (05-13-99)	
ILL 150 99-08-11-01	RANDOLPH	LITTLE MARYS RIVER 1.8 MI N OF CHESTER LAND ACQUISITION	8,957
ILL 154 99-08-09-03	RANDOLPH	STREAMS 2.3 MI E OF BALDWIN AND .8 MI E OF ILL 4/154 P.E. (PHASE I)	46,593
** AWARDS:	46,593 (08-27-98)		
ILL 155 99-08-05-04	RANDOLPH	FORT DE CHARTRES TO PRAIRIE DU ROCHER WIDENING & RESURFACING MILES = 3.87	1,222,024
** AWARDS:	1,222,024 (12-03-98)		
ILL 157 99-08-05-05	MADISON	MOONEY CREEK 1.6 MI N OF EDWARDSVILLE BRIDGE REPLACEMENT BRIDGE OFFICE P.E.	944,675
** AWARDS:	944,675 (05-14-99)		

ILLINOIS HIGHWAY PROGRAM ACCOMPLISHMENTS
FY 1999 PUBLISHED PROGRAM - STATE PROJECTS

EXHIBIT B

HIGHWAY DISTRICT 8

ROUTE	COUNTY	DESCRIPTION	COST
ILL 157 99-08-11-02	MADISON	MOONEY CREEK 1.6 MI N OF EDWARDSVILLE LAND ACQUISITION	9,042
ILL 157 EDWARDSVILLE 99-08-05-07 ** AWARDS: 85,470 (02-03-99)	MADISON	AT ST LOUIS ST & SCHWARZ ST MODERNIZE TRAFFIC SIGNALS SIGNAL TIMING/PROGRESSION	85,470
ILL 157 ST LOUIS RD EDWARDSVILLE 99-08-11-03	MADISON	SCHWARZ ST TO CENTER GROVE RD LAND ACQUISITION	21,811
ILL 157 99-08-05-08 ** AWARDS: 75,000 (02-03-99)	ST. CLAIR	AT CH 51 N OF CASEYVILLE MODERNIZE TRAFFIC SIGNALS	75,000
ILL 158 99-08-09-04 ** AWARDS: 108,745 (08-07-98)	ST. CLAIR	UP RR & TR 103A SCL OF SHILOH P.E. (PHASE I)	108,745
ILL 159 EDWARDSVILLE 99-08-05-09 ** AWARDS: 200,000 (09-17-99)	MADISON	ILL 143 (VANDALIA ST) TO S OF CENTER GROVE RD WETLAND MITIGATION	200,000
ILL 159 EDWARDSVILLE 99-08-11-04	MADISON	ILL 143 (VANDALIA ST) TO S OF CENTER GROVE RD LAND ACQUISITION	17,040
ILL 159 99-08-09-06 ** AWARDS: 41,185 (06-15-99)	MADISON	EDWARDSVILLE TO I-55/70 P.E. (PHASE II)	41,185
ILL 159 COLLINSVILLE 99-08-05-10 ** AWARDS: 80,844 (08-20-98)	MADISON	CHESTNUT/LOOP ST TO S OF MAIN ST SKIDPROOFING	80,844
ILL 159 SWANSEA 99-08-05-11 ** AWARDS: 139,632 (08-20-98)	ST. CLAIR	ROSEWOOD VILLAGE DR TO GEBHART ST SKIDPROOFING	139,632

ILLINOIS HIGHWAY PROGRAM ACCOMPLISHMENTS EXHIBIT B
FY 1999 PUBLISHED PROGRAM - STATE PROJECTS

HIGHWAY DISTRICT 8

ROUTE	COUNTY	DESCRIPTION	COST
ILL 159 FAIRVIEW HEIGHTS 99-08-05-13 ** AWARDS: 424,221 (07-19-99)	ST. CLAIR	AT LINCOLN HWY SKIDPROOFING	424,221
ILL 159 99-08-06-01 ** AWARDS: 7,258 (08-25-98)	ST. CLAIR	AT HOLLYWOOD HGTS RD S OF COLLINSVILLE MODERNIZE TRAFFIC SIGNALS	7,258
ILL 159 99-08-06-02 ** AWARDS: 596,680 (03-25-99)	ST. CLAIR	STONEWOLF TO C&N DEV ENT IN FAIRVIEW HEIGHTS BI-DIRECT LEFT TURN LANE	596,680
ILL 159 99-08-06-03 ** AWARDS: 650,000 (12-09-98)	ST. CLAIR	N OF CSXT RR & C&N DEV ENT IN FAIRVIEW HEIGHTS INTERSECTION IMPROVEMENT	650,000
ILL 159 SWANSEA 99-08-06-04 ** AWARDS: 62,507 (02-03-99)	ST. CLAIR	ROSEWOOD VILLAGE DR TO BOUL AVE SIGNAL TIMING/PROGRESSION	62,507
ILL 159 99-08-11-05	ST. CLAIR MONROE	ILL 13 IN BELLEVILLE TO SCL OF HECKER LAND ACQUISITION	8,804
ILL 163 99-08-06-06 ** AWARDS: 595,628 (04-07-99)	ST. CLAIR	I-255 IN ALORTON TO N OF ILL 13/157 IN CENTREVILLE WIDENING & RESURFACING MILES = 1.30	595,628
ILL 267 99-08-06-07 ** AWARDS: 727,364 (07-16-98)	GREENE	SCOTT CO LINE TO ILL 106 RESURFACING (MAINT) MILES = 6.03	727,364
ILL 267 99-08-06-08 ** AWARDS: 713,035 (02-16-99)	GREENE	SCL OF WHITE HALL TO BERDAN RD RESURFACING (MAINT) MILES = 4.48	713,035
ILL 267 99-08-06-09 ** AWARDS: 2,378,835 (07-19-99)	GREENE	BERDAN RD TO CH 20 S OF CARROLLTON RESURFACING CULVERT REHABILITATION MILES = 7.14	2,378,835

ILLINOIS HIGHWAY PROGRAM ACCOMPLISHMENTS — EXHIBIT B
FY 1999 PUBLISHED PROGRAM - STATE PROJECTS

HIGHWAY DISTRICT 8

ROUTE	COUNTY	DESCRIPTION	COST
ILL 267 99-08-11-06	GREENE	BERDAN RD TO CH 20 S OF CARROLLTON LAND ACQUISITION	2,248
ILL 267 JERSEYVILLE 99-08-06-10 ** AWARDS: 195,116 (08-20-98)	JERSEY	NCL TO PINE ST RESURFACING PARKING IMPROVEMENT MILES = 0.95	195,116
ILL 267 99-08-06-11 ** AWARDS: 272,474 (07-08-99)	JERSEY	.3 MI S OF INDIAN LAKE RD (TR 187) TO S OF MCCLUSKY LEFT TURN LANES SKIDPROOFING	272,474
ILL 267 99-08-11-07	JERSEY	.3 MI S OF INDIAN LAKE RD (TR 187) TO S OF MCCLUSKY LAND ACQUISITION	6,175
FAP 310 ALTON BYPASS 99-08-09-10 ** AWARDS: 185,150 (09-17-99)	MADISON	ILL 143 TO ILL 140 P.E. (PHASE II)	185,150
FAP 310 ALTON BYPASS 99-08-06-12 ** AWARDS: 47,632 (10-05-98)	MADISON	N OF I-270 AT SAND RD MISCELLANEOUS PLANTINGS	47,632
FAP 310 ALTON BYPASS 99-08-11-08	MADISON	ILL 143 TO ILL 267 LAND ACQUISITION	862,586
FAU 8967 BERKSHIRE BLVD EAST ALTON 99-08-06-13 ** AWARDS: 47,124 (12-04-98)	MADISON	AT WOODRIVER AVE MODERNIZE TRAFFIC SIGNALS	47,124
FAU 9243 BLACK LN FAIRMONT 99-08-09-11 ** AWARDS: 34,742 (09-01-98)	MADISON	CANTEEN CREEK .5 MI N OF ST CLAIR CO LINE P.E. (PHASE I)	34,742
FAU 8983 BROADWAY AVE ALTON 99-08-07-01 ** AWARDS: 5,468 (08-20-98)	MADISON	AT MILTON RD (LEFT TURN FIBER OPTIC) MISCELLANEOUS	5,468

ILLINOIS HIGHWAY PROGRAM ACCOMPLISHMENTS EXHIBIT B
FY 1999 PUBLISHED PROGRAM - STATE PROJECTS

HIGHWAY DISTRICT 8

ROUTE	COUNTY	DESCRIPTION	COST
BROADWAY ST 99-08-08-08-0002 ** AWARDS: 45,000 (02-22-99)	WASHINGTON	FRONT ST TO 4TH ST RESURFACING MILES = 0.20	45,000
OR 5 CHAIN OF ROCKS RD 99-08-07-02 ** AWARDS: 64,675 (08-20-98)	MADISON	E OF CHAIN OF ROCKS CANAL TO ST THOMAS RD SKIDPROOFING	64,675
FAU 9122 COLLINSVILLE BELTLINE COLLINSVILLE 99-08-11-09	MADISON	AT CARNATION DR LAND ACQUISITION	10,393
FAP 594 FR 1041 MADISON 99-08-07-08 ** AWARDS: 35,883 (07-15-98) 2,657 (07-15-98)	MADISON ST. CLAIR	BEND RD TO N OF CAHOKIA CANAL RESURFACING MILES = 0.25	38,540
FAP 799 ILLINOIS AVE EAST ST. LOUIS 99-08-07-09 ** AWARDS: 573,441 (08-09-99)	ST. CLAIR	MLK BRIDGE BRIDGE REPAIR	573,441
LINCOLN HWY FAIRVIEW HEIGHTS 99-08-08-08-0005 ** AWARDS: 5,000 (06-16-99)	ST. CLAIR	AT OLD COLLINSVILLE RD MISCELLANEOUS	5,000
FAS 1857 MODOC RD 99-08-07-10 ** AWARDS: 287,821 (05-19-99) 4,953 (05-21-99)	RANDOLPH	PHEGLEY CREEK IN MODOC BRIDGE REMOVAL/DEMOLITION CULVERT REPLACEMENT	292,774
FAU 9106 MORO RD BETHALTO 99-08-07-11 ** AWARDS: 44,464 (08-20-98)	MADISON	.27 MI N & S OF CULP LANE SKIDPROOFING	44,464
FAU 9999 NEW RIVER CROSSING 99-08-09-12 ** AWARDS: 341,372 (07-23-99)	ST. CLAIR	MISSISSIPPI RIVER AT ST LOUIS P.E. (PHASE I)	341,372
FAU 9999 NEW RIVER CROSSING 99-08-11-10	ST. CLAIR	MISSISSIPPI RIVER AT ST LOUIS LAND ACQUISITION	6,725

ILLINOIS HIGHWAY PROGRAM ACCOMPLISHMENTS — EXHIBIT B
FY 1999 PUBLISHED PROGRAM - STATE PROJECTS

HIGHWAY DISTRICT 8

ROUTE	COUNTY	DESCRIPTION	COST
CH 1 OLD EDWARDSVILLE RD 99-08-07-12 ** AWARDS: 83,788 (12-04-98)	MADISON	INDIAN CREEK NEAR EDWARDSVILLE SCOUR MITIGATION BRIDGE OFFICE P.E.	83,788
FAU 9213 OLD ILL 203 9TH ST EAST ST. LOUIS 99-08-07-13 ** AWARDS: 242,210 (07-11-99)	ST. CLAIR	9TH ST PUMP STATION PUMP STATION	242,210
FAU 9166 OLD ROUTE 50 O'FALLON 99-08-08-01 ** AWARDS: 36,258 (02-03-99)	ST. CLAIR	STATE ST TO SCHWAEGEL RD BI-DIRECT LEFT TURN LANE MEDIAN REPAIR	36,258
FAS 1780 OLD US 50 99-08-08-02 ** AWARDS: 529,729 (07-11-99)	CLINTON	SUGAR CREEK BRANCH 2.7 MI W OF AVISTON BRIDGE REPLACEMENT NEW CULVERT	529,729
FAS 2735 RENKEN RD 99-08-08-04 ** AWARDS: 1,474,900 (04-15-99)	MADISON	PADDOCK CREEK & BRANCH OF PADDOCK CREEK E OF ILL 159 BRIDGE REPLACEMENT NEW CULVERT BRIDGE OFFICE P.E.	1,474,900
FAS 2735 RENKEN RD 99-08-08-05 ** AWARDS: 35,658 (11-04-98) 11,840 (02-17-99) 16,800 (04-07-99)	MADISON	PADDOCK CREEK & BRANCH OF PADDOCK CREEK E OF ILL 159 UTILITY ADJUSTMENT	64,298
FAS 2735 RENKEN RD 99-08-11-11	MADISON	PADDOCK CREEK & BRANCH OF PADDOCK CREEK E OF ILL 159 LAND ACQUISITION	10,914
FAU 9166 ST CLAIR AVE EAST ST. LOUIS 99-08-08-06 ** AWARDS: 47,726 (05-18-99)	ST. CLAIR	AT 37TH ST MODERNIZE TRAFFIC SIGNALS	47,726
FAU 9166 W HIGHWAY 50 99-08-08-07 ** AWARDS: 233,786 (12-17-98)	ST. CLAIR	AT I-64 RAMP 1158 & STATE ST IN O'FALLON LEFT TURN LANES RIGHT TURN LANE	233,786

ILLINOIS HIGHWAY PROGRAM ACCOMPLISHMENTS EXHIBIT B
FY 1999 PUBLISHED PROGRAM - STATE PROJECTS

HIGHWAY DISTRICT 8

ROUTE	COUNTY	DESCRIPTION	COST
FAU 9225 19TH ST 99-08-08-08-0001	ST. CLAIR	LAWRENCE AVE TO BOND AVE IN E ST LOUIS PATCHING	54,068
** AWARDS:	54,068 (02-03-99)		
VARIOUS 99-08-11-12		DISTRICTWIDE PRE-ACQUISITION ACTIVITY	30,605
VARIOUS 99-08-10-01		DISTRICTWIDE P.E. SURVEYS (PHASE II)	100,000
** AWARDS:	100,000 (08-13-98)		

ILLINOIS HIGHWAY PROGRAM ACCOMPLISHMENTS EXHIBIT B
FY 1999 PUBLISHEO PROGRAM - STATE PROJECTS

HIGHWAY DISTRICT 9

ROUTE	COUNTY	DESCRIPTION	COST
I 57 99-09-04-01	UNION	OVER CH 17 .6 MI S OF ILL 146 P.E. (PHASE I)	30,926
** AWARDS:	30,926 (03-16-99)		
I 57 99-09-04-02	UNION	CACHE RIVER 2.1 MI N OF ILL 146 & BRAOSHAW CREEK P.E. (PHASE I)	74,219
** AWARDS:	74,219 (03-16-99)		
I 57 99-09-04-03	UNION	.2 MI W OF LICK CREEK P.E. (PHASE I)	18,556
** AWAROS:	18,556 (03-16-99)		
I 57 99-09-01-02	WILLIAMSON	AT JOHNSTON CITY LIGHTING	62,341
** AWARDS:	62,341 (12-04-98)		
I 57 99-09-01-03	FRANKLIN	WILLIAMSON CO LINE TO .4 MI N OF ILL 14 RESURFACING RAMP REPAIR UNDERDRAINS GUARDRAIL MILES = 9.90	5,689,495
** AWARDS:	5,689,495 (01-28-99)		
I 57 99-09-01-04	FRANKLIN	7TH ST IN W FRANKFORT & IC RR S OF WEST CITY THIN CONCRETE OVERLAY BRIDGE OECK REPAIRS BRIOGE JOINT REPAIR	724,117
** AWARDS:	724,117 (01-28-99)		
I 57 99-09-01-06	FRANKLIN	.4 MI N OF ILL 14 TO JEFFERSON CO LINE RESURFACING RAMP REPAIR UNDERDRAINS GUARORAIL MILES = 8.68	4,750,420
** AWARDS:	4,750,420 (04-07-99)		
US 45 ILL 34 ILL 145 ELOORAOO SPILLWAY 99-09-04-04	SALINE	GRASSY CREEK, M FORK SALINE RIVER, TRIB BATTLE FORD & ELOORADO RES SPILLWY P.E. (PHASE I)	135,600
** AWARDS:	135,600 (04-30-99)		

ILLINOIS HIGHWAY PROGRAM ACCOMPLISHMENTS — EXHIBIT B
FY 1999 PUBLISHED PROGRAM - STATE PROJECTS

HIGHWAY DISTRICT 9

ROUTE	COUNTY	DESCRIPTION	COST
US 45 99-09-01-07	JOHNSON WILLIAMSON	WHITE OAK ST IN STONEFORT TO 4 MI N & 2.1 MI TO .5 MI N OF BLOOMFIELD SURFACE MAINTENANCE RESURFACING (MAINT) MILES = 12.63	1,457,614
** AWARDS:	1,278,780 (03-25-99)	178,834 (03-25-99)	
US 45 99-09-04-05	JOHNSON MASSAC	LITTLE CACHE CR N OF BLOOMFIELD & MAIN DITCH CR 1 MI S OF JOHNSON CO LINE P.E. (PHASE II)	127,295
** AWARDS:	127,295 (09-14-99)		
US 45 99-09-01-08	JOHNSON	ABANDONED RR BED 2.2 MI S OF VIENNA BRIDGE REPLACEMENT	344,278
** AWARDS:	344,278 (04-06-99)		
US 45 5TH ST METROPOLIS 99-09-01-09	MASSAC	YASODA ST TO .1 MI E OF DEVERS RD PAVING RESURFACING GRADING NEW BRIDGE BRIDGE OFFICE P.E. BRIDGE REPAIR BRIDGE REPLACEMENT NEW SHOULDERS MILES = 2.27	6,299,457
** AWARDS:	6,299,457 (10-21-98)		
US 45 METROPOLIS 99-09-01-10	MASSAC	YASODA ST TO .1 MI E OF DEVERS RD UTILITY ADJUSTMENT	201,498
** AWARDS:	40,680 (07-23-98)	19,198 (11-12-98)	38,852 (12-10-98)
** AWARDS:	2,500 (12-10-98)	62,358 (12-10-98)	28,870 (12-14-98)
** AWARDS:	9,040 (05-18-99)		
US 45 METROPOLIS 99-09-05-06	MASSAC	YASODA ST TO .1 MI E OF DEVERS RD LAND ACQUISITION	218,864
US 51 ILL 149 IN DE SOTO 99-09-02-01	JACKSON	4 MI N TO .4 MI N OF ILL 149; 2.5 MI W OF DE SOTO TO TREADWATER DR RESURFACING (MAINT) SURFACE MAINTENANCE BRIDGE JOINT REPAIR BRIDGE DECK WATERPROOFING BRIDGE DECK REPAIRS BRIDGE JOINT SEALING MILES = 6.40	1,013,805
** AWARDS:	1,013,805 (04-07-99)		

ILLINOIS HIGHWAY PROGRAM ACCOMPLISHMENTS — EXHIBIT B
FY 1999 PUBLISHED PROGRAM - STATE PROJECTS

HIGHWAY DISTRICT 9

ROUTE	COUNTY	DESCRIPTION	COST
US 51 99-09-02-02	JACKSON UNION	MAKANDA RD TO ILL 146 RESURFACING PATCHING SHOULDER RECONSTRUCTION GUARDRAIL MILES = 10.77	4,112,146
** AWARDS:	482,947 (02-11-99)	3,629,199 (02-11-99)	
ILL 3 99-09-04-06	JACKSON RANDOLPH	DEGONIA CREEK NEAR CORA AT RANDOLPH CO LINE P.E. (PHASE II)	59,095
** AWARDS:	59,095 (06-14-99)		
ILL 3 ILL 4 99-09-04-07	JACKSON PERRY	REEDS CR 4 MI S OF RANDOLPH CO & AUSTIN CR AT ILL 151; 1.6 MI N OF WILLISVILLE P.E. (PHASE I)	124,183
** AWARDS:	124,183 (02-08-99)		
ILL 13 ILL 154 99-09-04-08	PERRY	GALUM CREEK 1 MI E OF RANDOLPH CO LINE; LITTLE BEAUCOUP CREEK W OF US 51 P.E. (PHASE II)	84,847
** AWARDS:	84,847 (05-24-99)		
ILL 13 ILL 127 99-09-02-04	PERRY	AT PYATTS WYE INTERSECTION REALIGN BRIDGE REPLACEMENT BRIDGE OFFICE P.E.	2,068,849
** AWARDS:	2,068,849 (02-19-99)		
ILL 13 ILL 127 99-09-02-06	PERRY	S OF PYATTS WYE TO JACKSON CO LINE UTILITY ADJUSTMENT	52,360
** AWARDS:	11,932 (12-10-98)	40,428 (12-10-98)	
ILL 13 ILL 127 99-09-05-08	PERRY	S OF PYATTS WYE TO JACKSON CO LINE LAND ACQUISITION	210,735
ILL 13 ILL 127 99-09-02-07	JACKSON	PERRY CO LINE TO ILL 4 RESURFACING STABILIZE SHOULDER SHOULDER RECONSTRUCTION CULVERT REPLACEMENT BRIDGE OFFICE P.E. MILES = 6.16	2,569,906
** AWARDS:	2,569,906 (10-20-98)		
ILL 13 ILL 127 99-09-02-08	JACKSON	PERRY CO LINE TO ILL 4 UTILITY ADJUSTMENT	197,009
** AWARDS:	54,919 (07-23-98)	135,662 (12-10-98)	6,428 (06-08-99)

ILLINOIS HIGHWAY PROGRAM ACCOMPLISHMENTS — EXHIBIT B
FY 1999 PUBLISHED PROGRAM - STATE PROJECTS

HIGHWAY DISTRICT 9

ROUTE	COUNTY	DESCRIPTION	COST
ILL 13 (EASTBOUND) 99-09-02-09	WILLIAMSON	CRAB ORCHARD LAKE 1.1 MI & 1.6 MI E OF JACKSON CO LINE THIN CONCRETE OVERLAY BRIDGE DECK REPAIRS BRIDGE JOINT REPAIR	218,504
** AWARDS:	218,504 (03-25-99)		
ILL 13 99-09-02-10	WILLIAMSON	AT JOHN LOGAN COLLEGE W OF CARTERVILLE RD LEFT TURN LANES	53,898
** AWARDS:	53,898 (07-17-98)		
ILL 14 ILL 146 99-09-04-09	FRANKLIN UNION	STREAMS E OF ECL & 1 MI E OF CHRISTOPHER; GREEN CREEK .2 MI E OF ILL 127 P.E. (PHASE I)	113,037
** AWARDS:	113,037 (09-08-98)		
ILL 14 BENTON 99-09-02-11	FRANKLIN	GLEN ST TO BENTON SQUARE RESURFACING COLD MILLING MILES = 0.50	66,189
** AWARDS:	66,189 (07-08-99)		
ILL 14 ILL 34 99-09-04-10	FRANKLIN	E OF BUCKNER, STREAM W OF WEST CITY; MIDDLE FORK MUDDY RIVER E OF BENTON P.E. (PHASE II)	111,538
** AWARDS:	111,538 (06-04-99)		
ILL 37 99-09-04-11	WILLIAMSON	JOHNSTON CITY TO MARION P.E. (PHASE II)	314,131
** AWARDS:	314,131 (09-16-99)		
ILL 37 99-09-05-09	WILLIAMSON	JOHNSTON CITY TO MARION LAND ACQUISITION	2,588
ILL 37 99-09-03-01	WILLIAMSON	LAKE CREEK .4 MI S OF JOHNSTON CITY BRIDGE REPLACEMENT BRIDGE APPROACH ROADWAY BRIDGE OFFICE P.E.	733,040
** AWARDS:	733,040 (07-11-99)		
ILL 127 99-09-03-02	JACKSON	AT ORCHARD HILLS RD 2.9 MI S OF OLD ILL 13 INTERSECTION IMPROVEMENT IMPROVE SIGHT DISTANCE	286,369
** AWARDS:	286,369 (06-04-99)		

ILLINOIS HIGHWAY PROGRAM ACCOMPLISHMENTS EXHIBIT B
FY 1999 PUBLISHED PROGRAM - STATE PROJECTS

HIGHWAY DISTRICT 9

ROUTE	COUNTY	DESCRIPTION	COST
ILL 127 99-09-03-03	JACKSON UNION	OLD ILL 13 TO ILL 146 NEW SHOULDERS GUARDRAIL	97,451
** AWARDS:	22,967 (08-25-98)	74,484 (08-25-98)	
ILL 145 99-09-03-04	POPE	HAYES CREEK .5 MI S OF ILL 147 & SUGAR CREEK 2.3 MI N OF ILL 146 BRIDGE NEW DECK BRIDGE APPROACH ROADWAY BRIDGE OFFICE P.E.	986,770
** AWARDS:	474,466 (04-07-99)	512,304 (04-07-99)	
ILL 146 99-09-03-05	ALEXANDER	MISSISSIPPI RIVER AT E CAPE GIRARDEAU BRIDGE REPLACEMENT	10,140,000
** AWARDS:	10,140,000 (09-03-98)		
ILL 147 99-09-05-01	JOHNSON POPE	ILL 146 TO ILL 145 P.E. SURVEYS (ROW)	119,842
** AWARDS:	119,842 (10-21-98)		
ILL 148 99-09-03-06	WILLIAMSON	CARTERVILLE RD TO ILL 13; OLD ILL 13 TO W OF I-57 RESURFACING (MAINT) NEW SHOULDERS MILES = 9.24	1,471,918
** AWARDS:	1,471,918 (02-16-99)		
ILL 148 99-09-03-07	WILLIAMSON	MIDDLE WOLF CREEK 2.3 MI N OF I-57 & WOLF CREEK 1 MI N OF I-57 BRIDGE DECK REPAIRS THIN CONCRETE OVERLAY	380,795
** AWARDS:	380,795 (02-16-99)		
ILL 149 99-09-03-09	FRANKLIN	PRAIRIE CREEK 2 MI E OF ILL 184 BRIDGE REPLACEMENT BRIDGE OFFICE P.E.	851,790
** AWARDS:	851,790 (05-14-99)		
ILL 154 SESSER RD 99-09-05-02	PERRY FRANKLIN	US 51 TO ILL 148 P.E. (PHASE I)	374,054
** AWARDS:	374,054 (02-22-99)		
ILL 154 SESSER RD 99-09-05-03	PERRY FRANKLIN	US 51 TO ILL 148 P.E. SURVEYS (ROW)	76,277
** AWARDS:	76,277 (12-14-98)		

ILLINOIS HIGHWAY PROGRAM ACCOMPLISHMENTS EXHIBIT B
FY 1999 PUBLISHED PROGRAM - STATE PROJECTS

HIGHWAY DISTRICT 9

ROUTE	COUNTY	DESCRIPTION	COST
ILL 169 99-09-05-04 ** AWARDS: 91,775 (12-17-98)	PULASKI MASSAC	ILL 37 TO US 45 P.E. (PHASE I) 137,662 (12-17-98)	229,437
FAU 9701 OLD ILL 13 CARBONDALE 99-09-03-11 ** AWARDS: 951,531 (07-13-99)	JACKSON	NEW ERA RD TO TOWER RD BI-DIRECT LEFT TURN LANE LEFT TURN LANES	951,531
OLD US 51 99-09-03-12-0002 ** AWARDS: 54,161 (07-08-99)	PULASKI	THROUGH THE CITY OF MOUNDS COLD MILLING RESURFACING	54,161
OLD US 51 99-09-03-12-0003 ** AWARDS: 145,497 (07-08-99)	JACKSON	POTTERS RD TO .4 MI W OF US 51 COLD MILLING RESURFACING	145,497
OLD US 51 OLD ILL 13 99-09-03-12-0004 ** AWARDS: 25,846 (07-08-99)	UNION WILLIAMSON	S EDGE OF DONGOLA; CARTERVILLE RD TO ILL 148 NEW SHOULDERS 51,141 (07-08-99)	76,987
VARIOUS 99-09-05-05 ** AWARDS: 200,000 (10-21-98)		DISTRICTWIDE P.E. (PHASE I)	200,000
VARIOUS 99-09-06-01		DISTRICTWIDE LAND ACQUISITION	26,296

Illinois Highway Program Accomplishments
FY 1999 Published Program – State Projects
Projects Accomplished Through Other IDOT Programs and Projects

DISTRICT SEVEN

Prog Code #	Route	County	Location	Est Cost	Type of Work
99-07-01-01	I-57	Marion	Post Oak Rest Area (HVAC)	36,000	Rest Area Improvement

This rest area improvement was financed with appropriations provided for the Division of Highways' operating budget (maintenance repair).

EXHIBIT C

ILLINOIS HIGHWAY PROGRAM ACCOMPLISHMENTS

STATE PROJECTS IN ADDITION TO PROPOSED FY 1999 PROGRAM

DISTRICT SPECIFIC PROGRAM ITEMS

ILLINOIS HIGHWAY PROGRAM ACCOMPLISHMENTS EXHIBIT C
STATE PROJECTS IN ADDITION TO PROPOSED FY 1999 PROGRAM

STATE-WIDE PROJECTS - HIGHWAY DISTRICT - STATE-WIDE

ROUTE	COUNTY	DESCRIPTION	COST
VARIOUS 99-50-02-15		NATIONAL RECREATION TRAILS MISCELLANEOUS	759,862
** AWARDS:	380,917 (02-01-99)	378,945 (02-01-99)	

ILLINOIS HIGHWAY PROGRAM ACCOMPLISHMENTS EXHIBIT C
STATE PROJECTS IN ADDITION TO PROPOSED FY 1999 PROGRAM

HIGHWAY DISTRICT 1

ROUTE	COUNTY	DESCRIPTION	COST
I 55 CHICAGO 99-01-99-02 ** AWARDS: 178,629 (12-01-98)	COOK	CALIFORNIA AVE TO LOOMIS ST CONSTRUCTION ENGINEERING	178,629
I 55 99-01-99-12 ** AWARDS: 8,534 (05-12-99) 24,060 (07-23-99)	WILL	OVER DES PLAINES RIVER P.E. (PHASE II)	32,594
I 55 STEVENSON EXPY COUNTRYSIDE HODGKINS SUMMIT CHICAGO 99-01-99-AU ** AWARDS: 727,483 (05-17-99)	COOK	WILLOW SPRINGS RD TO CALIFORNIA AVE (PUBLIC RELATIONS) MISCELLANEOUS	727,483
I 55 STEVENSON EXPY CHICAGO 99-01-99-AX	COOK	AT KEDZIE & CALIFORNIA RAMPS LAND ACQUISITION	30,694
I 55 (NORTHBOUND) BRAIDWOOD CHANNAHON SHOREWOOD 99-50-02-14-1001 ** AWARDS: 447,706 (06-15-99)	WILL	GRUNDY CO LINE TO US 52 (JEFFERSON ST) CONSTRUCTION ENGINEERING	447,706
I 55 (NORTHBOUND) BRAIDWOOD CHANNAHON SHOREWOOD 99-50-02-14-1002 ** AWARDS: 5,144,281 (06-10-99)	WILL	GRUNDY CO LINE TO US 52 (JEFFERSON ST) RESURFACING (MAINT) MILES = 20.00	5,144,281
I 55 99-50-02-14-1003 ** AWARDS: 24,756 (05-13-99)	WILL	AT ILL 129 & RAMPS BRIDGE DECK REPAIRS	24,756
I 55 N FRONTAGE RD BOLINGBROOK 99-01-99-11 ** AWARDS: 400,000 (01-26-99)	WILL	NAPERVILLE RD TO ILL 53 RESURFACING MILES = 2.00	400,000
I 55 STEVENSON EXPY CHICAGO 99-01-99-09 ** AWARDS: 47,204 (06-15-99)	COOK	AT US 12/20/45 (LAGRANGE RD) P.E. (PHASE II)	47,204

ILLINOIS HIGHWAY PROGRAM ACCOMPLISHMENTS EXHIBIT C
STATE PROJECTS IN ADDITION TO PROPOSED FY 1999 PROGRAM

HIGHWAY DISTRICT 1

ROUTE	COUNTY	DESCRIPTION	COST
I 55 STEVENSON EXPY CHICAGO 99-01-99-16 ** AWARDS: 148,147 (07-15-99)	COOK	W OF DAMEN AVE TO E OF WOLCOTT AVE P.E. (PHASE II)	148,147
I 55 STEVENSON EXPY CHICAGO 99-01-99-17 ** AWARDS: 518,890 (10-06-98) 846,186 (01-26-99)	COOK	W OF WOLCOTT AVE TO E OF ASHLAND AVE P.E. (PHASE II)	1,365,076
I 55 STEVENSON EXPY CHICAGO 99-01-99-18 ** AWARDS: 670,035 (01-26-99)	COOK	E OF ASHLAND AVE TO FRANKLIN CONNECTOR P.E. (PHASE II)	670,035
I 55 STEVENSON EXPY CHICAGO 99-01-99-20 ** AWARDS: 677,775 (11-20-98)	COOK	UNDER CANAL ST & STATE ST STEWART, WENTWORTH & CR RR P.E. (PHASE II)	677,775
I 57 (NB RAMP) CHICAGO 99-50-02-14-1004 ** AWARDS: 64,138 (04-15-99)	COOK	AT I-94 (SB) RAMP REPAIR	64,138
I 57 CHICAGO 99-50-02-14-1005 ** AWARDS: 485,739 (04-15-99)	COOK	HALSTED ST TO WENTWORTH AVE RESURFACING (MAINT) MILES = 0.75	485,739
I 80 99-01-99-AW ** AWARDS: 590,039 (05-14-99)	COOK	AT 183RD ST BRIDGE DECK REPAIRS	590,039
I 80 JOLIET 99-01-99-BQ ** AWARDS: 44,886 (07-23-99)	WILL	OVER DES PLAINES RIVER P.E. (PHASE II)	44,886
I 80 US 45 96TH AVE MOKENA TINLEY PARK 99-01-99-23 ** AWARDS: 400,000 (02-01-99) 459,246 (06-15-99)	WILL COOK	AT US 45; 179TH ST TO METRA P.E. (PHASE II)	859,246

ILLINOIS HIGHWAY PROGRAM ACCOMPLISHMENTS EXHIBIT C
STATE PROJECTS IN ADDITION TO PROPOSED FY 1999 PROGRAM

HIGHWAY DISTRICT 1

ROUTE	COUNTY	DESCRIPTION	COST
I 90 I 94 DAN RYAN EXPY CHICAGO 99-01-99-P2 ** AWARDS: 100,000 (06-03-99)	COOK	35TH ST TO 95TH ST (NOISE BARRIER WALL STUDY) (SECTION 69) P.E. (FEASIBILITY STUDY) 197,429 (06-03-99)	297,429
I 90 KENNEDY EXPY CHICAGO 99-01-99-AK ** AWARDS: 30,703 (06-03-99)	COOK	AT MILWAUKEE AVE P.E. (PHASE II)	30,703
I 90 KENNEDY EXPY CHICAGO 99-50-02-14-1006 ** AWARDS: 108,809 (05-13-99)	COOK	AT SAYRE AVE BRIDGE DECK REPAIRS	108,809
I 90 KENNEDY EXPY CHICAGO 99-50-02-14-1007 ** AWARDS: 108,809 (05-13-99)	COOK	AT NAGLE AVE BRIDGE DECK REPAIRS	108,809
I 90 KENNEDY EXPY CHICAGO 99-01-99-24 ** AWARDS: 40,728 (04-22-99)	COOK	EAST RIVER RD TO I-94 (EDENS EXPY) (STRUCTURES ONLY) (GROUP C) P.E. (PHASE I)	40,728
I 90 KENNEDY EXPY CHICAGO 99-01-99-S6 ** AWARDS: 36,097 (02-22-99)	COOK	AT ILL 43 (HARLEM AVE) P.E. (PHASE II)	36,097
I 94 I 90 CHICAGO 99-01-99-05 ** AWARDS: 52,645 (01-26-99)	COOK	AT LAKE ST & AT VAN BUREN ST P.E. (PHASE II)	52,645
I 94 I 90 DAN RYAN EXPY CHICAGO 99-01-99-AB ** AWARDS: 47,128 (05-21-99)	COOK	031ST ST TO 103RD ST (GROUP C) P.E. (PHASE I)	47,128
I 94 I 90 DAN RYAN EXPY CHICAGO 99-01-99-V9 ** AWARDS: 5,157,610 (04-15-99)	COOK	31ST ST TO 67TH ST (NON EXPRESS LANES) PATCHING RESURFACING	5,157,610

ILLINOIS HIGHWAY PROGRAM ACCOMPLISHMENTS EXHIBIT C
STATE PROJECTS IN ADDITION TO PROPOSED FY 1999 PROGRAM

HIGHWAY DISTRICT 1

ROUTE	COUNTY	DESCRIPTION	COST
I 94 DAN RYAN EXPY CHICAGO 99-01-99-W1 ** AWARDS: 6,841,387 (04-15-99)	COOK	67TH ST TO I 57 (NON EXPRESS LANES) PATCHING RESURFACING DRAINAGE CORRECTION	6,841,387
I 94 I 90 DAN RYAN EXPY CHICAGO 99-01-99-Y6 ** AWARDS: 348,134 (05-21-99)	COOK	31ST ST TO 67TH ST CONSTRUCTION ENGINEERING	348,134
I 94 I 90 DAN RYAN EXPY CHICAGO 99-01-99-Y7 ** AWARDS: 689,947 (05-21-99)	COOK	67TH ST TO I 57 CONSTRUCTION ENGINEERING	689,947
I 94 EDENS EXPY 99-01-99-P4 ** AWARDS: 28,554 (12-21-98)		VARIOUS LOCATIONS (NOISE WALL BARRIER STUDY) P.E. (FEASIBILITY STUDY)	28,554
I 94 I 90 CHICAGO 99-01-99-X9 ** AWARDS: 93,870 (07-15-99)	COOK	HUBBARDS CAVE TO I-290 (EISENHOWER EXPY) P.E. (PHASE I)	93,870
I 94 I 90 KENNEDY EXPY CHICAGO 99-01-99-P3 ** AWARDS: 109,794 (04-06-99)	COOK	MONTROSE AVE TO CENTRAL PARK BLVD (NOISE WALL BARRIER STUDY) (SECTION 69) P.E. (FEASIBILITY STUDY)	109,794
I 94 I 90 KENNEDY EXPY CHICAGO 99-01-99-26 ** AWARDS: 224,612 (02-22-99)	COOK	AT WASHINGTON BLVD (RAMPS M & N) P.E. (PHASE II)	224,612
I 94 I 90 KENNEDY EXPY CHICAGO 99-01-99-27 ** AWARDS: 235,574 (02-22-99)	COOK	AT MONROE ST (RAMPS C & D) P.E. (PHASE II)	235,574

ILLINOIS HIGHWAY PROGRAM ACCOMPLISHMENTS EXHIBIT C
STATE PROJECTS IN ADDITION TO PROPOSED FY 1999 PROGRAM

HIGHWAY DISTRICT 1

ROUTE	COUNTY	DESCRIPTION	COST
I 94 I 90 DAN RYAN EXPY CHICAGO 99-01-99-28 ** AWARDS: 31,581 (05-21-99)	COOK	31ST ST TO 111TH ST (GROUP D) P.E. (PHASE I)	31,581
I 94 I 90 DAN RYAN EXPY CHICAGO 99-01-99-29 ** AWARDS: 1,131,053 (03-23-99) 19,990 (04-21-99)	COOK	31ST ST TO 103RD ST (OVERHEAD BRIDGES ONLY GROUP A) P.E. (PHASE II)	1,151,043
I 94 I 90 DAN RYAN EXPY CHICAGO 99-01-99-30 ** AWARDS: 58,535 (02-22-99)	COOK	AT 47TH ST P.E. (PHASE II)	58,535
I 94 BISHOP FORD EXPY CHICAGO 99-01-99-31 ** AWARDS: 126,382 (01-26-99)	COOK	AT STATE ST & AT CTA P.E. (PHASE II)	126,382
I 94 BISHOP FORD EXPY CHICAGO 99-01-99-32 ** AWARDS: 80,801 (01-26-99)	COOK	AT MARTIN LUTHER KING DR P.E. (PHASE II)	80,801
I 190 KENNEDY EXP CHICAGO 99-01-99-T2 ** AWARDS: 369,852 (02-22-99)	COOK	AST US 12/45 P.E. (PHASE II)	369,852
I 290 ILL 38 99-01-99-V7	COOK	US 45 TO I-294 LAND ACQUISITION	193,590
I 290 HILLSIDE BELLWOOD MAYWOOD OAK PARK 99-01-99-36 ** AWARDS: 473,496 (05-17-98) 1,000,000 (12-02-98)	COOK	I-88/I-294 TO MANNHEIM RD P.E. (PHASE I)	1,473,496
I 290 EISENHOWER EXPY HILLSIDE 99-01-99-BA ** AWARDS: 50,000 (06-07-99)	COOK	I-88 TO US 12/20/45 (MANNHEIM RD) P.E. (ROW)	50,000

ILLINOIS HIGHWAY PROGRAM ACCOMPLISHMENTS EXHIBIT C
STATE PROJECTS IN ADDITION TO PROPOSED FY 1999 PROGRAM

HIGHWAY DISTRICT 1

ROUTE	COUNTY	DESCRIPTION	COST
I 290 EISENHOWER EXPY HILLSIDE 99-01-99-CJ ** AWARDS: 75,454 (05-13-99)	COOK	CHICAGO CENTRAL & PACIFIC RR AT I-88 P.E. (PHASE II)	75,454
I 290 EISENHOWER EXPY 99-01-99-V8 ** AWARDS: 500,000 (03-19-99) 5,341,567 (06-08-99)	COOK	I-88 / 294 TO MANNHEIM RD P.E. (PHASE II)	5,841,567
I 290 EISENHOWER EXPY CHICAGO 99-01-99-35 ** AWARDS: 2,000 (03-17-99)	COOK	OLD CHICAGO MAIN POST OFFICE P.E. (PHASE II)	2,000
I 290 ADDISON ELMHURST BERKELEY 99-01-99-33 ** AWARDS: 841,529 (02-05-99)	COOK DUPAGE	I-355 (N-S TOLLWAY) TO ILL 56 (BUTTERFIELD RD) CONSTRUCTION ENGINEERING	841,529
I 290 EISENHOWER EXPY HILLSIDE BELLWOOD OAK PARK CHICAGO 99-01-99-34 ** AWARDS: 984,884 (11-04-98)	COOK	ILL 56 (BUTTERFIELD RD) TO I-94/90 (DAN RYAN EXPY) CONSTRUCTION ENGINEERING	984,884
I 294 99-01-99-37 ** AWARDS: 14,000 (09-16-99)	COOK DUPAGE	RAMP FROM SB I-294 TO WB I-290 BRIDGE REPAIR	14,000
I 355 99-01-99-T3 ** AWARDS: 1,077,146 (07-15-99)	DUPAGE COOK WILL	I-55 TO I-80 P.E. (PHASE I)	1,077,146
US 6 JACKSON ST JOLIET 99-01-99-38 ** AWARDS: 53,000 (01-26-99)	WILL	COLLINS ST TO HENDERSON AVE RESURFACING	53,000
US 6 JACKSON ST JOLIET 99-50-02-14-1008 ** AWARDS: 119,412 (05-13-99)	WILL	HENDERSON AVE TO WALNUT ST RESURFACING (MAINT) MILES = 1.78	119,412

ILLINOIS HIGHWAY PROGRAM ACCOMPLISHMENTS EXHIBIT C
STATE PROJECTS IN ADDITION TO PROPOSED FY 1999 PROGRAM

HIGHWAY DISTRICT 1

ROUTE	COUNTY	DESCRIPTION	COST
US 6 ILL 7 159TH ST 99-01-99-S8 ** AWARDS: 96,123 (02-22-99)	WILL COOK	I-355 EXT (N-S TOLLWAY) TO 94TH AVE P.E. (PHASE I)	96,123
US 6 159TH ST HARVEY 99-01-99-AD ** AWARDS: 33,169 (06-07-99)	COOK	I 294 TO ILL 1 P.E. (PHASE I)	33,169
US 6 MARKHAM 99-50-02-14-1009 ** AWARDS: 123,719 (05-13-99)	COOK	I-294 TO 0.2 MI W RESURFACING (MAINT) MILES = 0.20	123,719
US 12 99-01-99-X1 ** AWARDS: 16,600 (12-17-98)	LAKE	AT BRANDENBURG RD S OF FOX LAKE DEMOLITION	16,600
US 12 US 20 95TH ST CHICAGO 99-01-99-Z3 ** AWARDS: 1,673,720 (05-18-99)	COOK	ILL 1 TO STONY ISLAND AVE RESURFACING COLD MILLING	1,673,720
* US 12 US 20 US 45 MANNHEIM RD MELROSE PARK BELLWOOD 99-01-99-40 ** AWARDS: 252,678 (03-22-99)	COOK	OVER PROVISO RR YARD CONSTRUCTION ENGINEERING	252,678
* US 12 US 20 95TH ST CHICAGO 99-01-99-39 ** AWARDS: 487,000 (02-26-99)	COOK	STONY ISLAND AVE TO S CHICAGO AVE P.E. (PHASE II)	487,000
US 14 99-01-99-S9 ** AWARDS: 16,772 (02-08-99)	MCHENRY	W LAKE SHORE DR IN WOODSTOCK TO DOLE AVE IN CRYSTAL LAKE P.E. SURVEYS (PHASE I)	16,772
US 14 WOODSTOCK 99-01-99-41 ** AWARDS: 19,912 (02-22-99)	MCHENRY	ILL 120 TO LAKE AVE & AT ILL 47 P.E. (PHASE II)	19,912

* OPERATION GREENLIGHT PROJECT

ILLINOIS HIGHWAY PROGRAM ACCOMPLISHMENTS EXHIBIT C
STATE PROJECTS IN ADDITION TO PROPOSED FY 1999 PROGRAM

HIGHWAY DISTRICT 1

ROUTE	COUNTY	DESCRIPTION	COST
US 30 99-01-99-Y2 ** AWARDS: 405,365 (04-19-99)	WILL	W OF LARKIN AVE TO CASS ST P.E. (ROW)	405,365
US 30 99-01-99-AJ ** AWARDS: 105,197 (06-03-99)	WILL	W OF LARKIN AVE P.E. (PHASE I)	105,197
US 34 NAPERVILLE 99-01-99-43 ** AWARDS: 47,800 (09-17-99)	DUPAGE	AT QUINCY AVE INTERSECTION IMPROVEMENT INSTALL SIGNALS	47,800
US 41 W FRONTAGE RD PARK CITY GURNEE 99-50-02-14-1010 ** AWARDS: 243,076 (07-07-99)	LAKE	WASHINGTON ST TO DEAD END IN PARK CITY RESURFACING (MAINT) MILES = 0.78	243,076
US 41 SKOKIE HWY NORTH CHICAGO 99-01-99-45 ** AWARDS: 3,856,113 (04-07-99) 76,411 (05-18-99)	LAKE	AT ILL 137 (BUCKLEY RD) INTERSECTION IMPROVEMENT SIGNAL TIMING/PROGRESSION MEDIAN BARRIER	3,932,524
US 41 SKOKIE HWY HIGHLAND PARK 99-50-02-14-1011 ** AWARDS: 1,142,846 (05-13-99)	LAKE	OLD ELM RD TO WEST PARK AVE RESURFACING (MAINT) LOOP DETECTORS MILES = 2.27	1,142,846
US 41 SKOKIE RD WILMETTE 99-50-02-14-1012 ** AWARDS: 289,505 (05-13-99)	COOK	I-94 (EDENS EXPY) TO CENTRAL AVE RESURFACING (MAINT) LOOP DETECTORS MILES = 0.84	289,505
US 41 LAKE SHOR DR CHICAGO 99-50-02-14-1013 ** AWARDS: 2,452,493 (05-18-99)	COOK	AT 31ST ST (NB & SB) OAKWOOD BLVD & RAMPS TO 57TH ST SURFACE MAINTENANCE MILES = 2.30	2,452,493
US 45 LAKE AVE LIBERTYVILLE MUNDELEIN 99-01-99-S7 ** AWARDS: 35,218 (01-20-99) 17,187 (05-17-99)	LAKE	ILL 137 TO N OF ILL 176 P.E. (PHASE II)	52,405

ILLINOIS HIGHWAY PROGRAM ACCOMPLISHMENTS EXHIBIT C
STATE PROJECTS IN ADDITION TO PROPOSED FY 1999 PROGRAM

HIGHWAY DISTRICT 1

ROUTE	COUNTY	DESCRIPTION	COST
US 45 96TH AVE 99-01-99-48 ** AWARDS: 236,534 (10-21-98)	COOK	OVER CALUMET SAG CHANNEL P.E. (PHASE II)	236,534
* US 45 FRANKFORT 99-01-99-50 ** AWARDS: 300,843 (11-12-98) 103,093 (03-30-99)	WILL	COLORADO AVE TO NEBRASKA AVE P.E. (PHASE II)	403,936
ILL 7 99-01-99-N6 ** AWARDS: 26,584 (12-21-98)	WILL	OVER THE I & M CANAL P.E. (PHASE II)	26,584
* ILL 7 PALOS HEIGHTS 99-01-99-P5 ** AWARDS: 125,000 (04-12-99)	COOK	METRA SWS P.E. (PHASE II)	125,000
ILL 7 99-01-99-04 ** AWARDS: 86,225 (11-20-98)	WILL	US 6 TO MCDONOUGH ST & AT I-80 P.E. (PHASE II)	86,225
ILL 21 99-01-99-03 ** AWARDS: 72,728 (04-01-99)	LAKE	ILL 137 TO WASHINGTON ST. P.E. (PHASE I)	72,728
* ILL 22 LAKE ZURICH RD LAKE BARRINGTON NORTH BARRINGTON DEER PARK LAKE ZURICH 99-01-99-53 ** AWARDS: 17,950 (06-01-99) 27,730 (07-15-99)	LAKE MCHENRY	US 14 (NORTHWEST HWY) TO QUENTIN RD P.E. (PHASE I)	45,680
ILL 22 MAIN ST LAKE ZURICH 99-50-02-14-1014 ** AWARDS: 265,235 (05-13-99)	LAKE	US 12 (RAND RD) TO MOHAWK TRAIL RD RESURFACING (MAINT) LOOP DETECTORS MILES = 1.37	265,235
ILL 22 LAKE ZURICH RD LAKE ZURICH KILDEER 99-50-02-14-1015 ** AWARDS: 198,927 (05-13-99)	LAKE	MOHAWK TRAIL RD TO KRUEGER RD SURFACE MAINTENANCE LOOP DETECTORS MILES = 2.22	198,927

* OPERATION GREENLIGHT PROJECT

ILLINOIS HIGHWAY PROGRAM ACCOMPLISHMENTS EXHIBIT C
STATE PROJECTS IN ADDITION TO PROPOSED FY 1999 PROGRAM

HIGHWAY DISTRICT 1

ROUTE	COUNTY	DESCRIPTION	COST
ILL 22 HALF DAY RD LONG GROVE LINCOLNSHIRE BANNOCKBURN HIGHLAND PARK 99-01-99-52 ** AWARDS: 329,843 (09-14-99)	LAKE	ILL 83 (MUNDELEIN RD) TO US 41 (SKOKIE HWY) P.E. (PHASE I)	329,843
ILL 25 RIVER RD CARPENTERSVILLE EAST DUNDEE 99-50-02-14-1016 ** AWARDS: 943,535 (05-13-99)	KANE	BOLZ RD TO ILL 72 (HIGGINS RD) SURFACE MAINTENANCE LOOP DETECTORS MILES = 3.18	943,535
ILL 25 DUNDEE AVE ELGIN 99-50-02-14-1017 ** AWARDS: 347,618 (05-13-99)	KANE	I-90 (NORTHWEST TOLLWAY) TO CONGDON AVE RESURFACING (MAINT) LOOP DETECTORS MILES = 0.66	347,618
ILL 43 NORRIDGE CHICAGO 99-01-99-X8 ** AWARDS: 154,469 (04-30-99)	COOK	CULLOM AVE TO HIGGINS RD P.E. (PHASE I)	154,469
ILL 43 HARLEM AVE NILES CHICAGO 99-50-02-14-1018 ** AWARDS: 256,934 (05-13-99)	COOK	OAKTON ST TO HOWARD ST RESURFACING (MAINT) LOOP DETECTORS MILES = 0.53	256,934
ILL 43 HARLEM AVE NORRIDGE CHICAGO 99-50-02-14-1019 ** AWARDS: 325,354 (05-13-99)	COOK	CULLOM AVE TO DIVERSEY AVE RESURFACING MILES = 1.90	325,354
ILL 43 HARLEM AVE CHICAGO 99-50-02-14-1020 ** AWARDS: 325,354 (05-13-99)	COOK	DIVERSEY AVE TO WABANSE AVE SURFACE MAINTENANCE MILES = 1.50	325,354
ILL 43 HARLEM AVE RIVERSIDE BERWYN 99-01-99-EB ** AWARDS: 688,530 (07-21-99)	COOK	26TH ST TO OGDEN AVE RESURFACING (MAINT) LOOP DETECTORS MILES = 1.31	688,530

ILLINOIS HIGHWAY PROGRAM ACCOMPLISHMENTS EXHIBIT C
STATE PROJECTS IN ADDITION TO PROPOSED FY 1999 PROGRAM

HIGHWAY DISTRICT 1

ROUTE	COUNTY	DESCRIPTION	COST
ILL 43 HARLEM AVE (RAMPS) BRIDGEVIEW OAK LAWN 99-50-02-14-1021 ** AWARDS: 219,601 (05-18-99)	COOK	AT US 12/20 (95TH ST) RAMP REPAIR	219,601
ILL 47 SEMINARY RD WOODSTOCK 99-50-02-14-1022 ** AWARDS: 154,233 (05-18-99)	MCHENRY	WARE RD TO ILL 120 SURFACE MAINTENANCE MILES = 1.77	154,233
ILL 47 US 30 SUGAR GROVE 99-50-02-14-1023 ** AWARDS: 400,972 (05-13-99)	KANE	GALENA BLVD TO CROSS ST RESURFACING (MAINT) LOOP DETECTORS MILES = 0.68	400,972
ILL 50 99-01-99-06 ** AWARDS: 26,797 (11-18-98)	COOK	AT I-294 & AT 127TH ST P.E. (PHASE I)	26,797
ILL 53 BALTIMORE ST WILMINGTON 99-50-02-14-1024 ** AWARDS: 1,993,115 (05-13-99)	WILL	NORTH ARSENAL RD TO FORKED CREEK RESURFACING (MAINT) MILES = 7.48	1,993,115
ILL 59 99-01-99-N3 ** AWARDS: 47,691 (12-10-98)	WILL	111TH ST TO ILL 126 & UNDER EJE RR P.E. (ROW)	47,691
ILL 59 COTTAGE ST SHOREWOOD 99-50-02-14-1025 ** AWARDS: 118,021 (05-13-99)	WILL	I-55 TO DUPAGE RIVER BRIDGE RESURFACING (MAINT) MILES = 1.00	118,021
* ILL 62 ALGONQUIN RD PALATINE 99-01-99-EC ** AWARDS: 60,150 (09-16-99)	COOK	AT ROSELLE RD UTILITY ADJUSTMENT	60,150
ILL 64 99-01-99-Y1 ** AWARDS: 19,566 (04-21-99)	DUPAGE	COUNTY FARM RD TO GARY AVE P.E. (PHASE II)	19,566

* OPERATION GREENLIGHT PROJECT

ILLINOIS HIGHWAY PROGRAM ACCOMPLISHMENTS EXHIBIT C
STATE PROJECTS IN ADDITION TO PROPOSED FY 1999 PROGRAM

HIGHWAY DISTRICT 1

ROUTE	COUNTY	DESCRIPTION	COST
ILL 64 NORTH AVE WEST CHICAGO CAROL STREAM 99-01-99-59 ** AWARDS: 117,939 (09-16-99)	DUPAGE	W OF ILL 59 (INGALTON RD) TO W OF COUNTY FARM RD P.E. (PHASE II)	117,939
ILL 68 DUNDEE RD PALATINE ARLINGTON HEIGHTS 99-50-02-14-1027 ** AWARDS: 524,292 (07-08-99)	COOK	US 12 (RAND RD) TO ILL 53 & RAMPS RESURFACING (MAINT) MILES = 1.01	524,292
ILL 68 DUNDEE RD WHEELING 99-01-99-F9 ** AWARDS: 235,870 (02-09-99)	COOK	AT WOLF RD INTERSECTION RECONSTN	235,870
ILL 72 LEE ST DES PLAINES ROSEMONT 99-50-02-14-1028 ** AWARDS: 530,825 (05-10-99)	COOK	OVER I-90 (NORTHWEST TOLLWAY) THIN CONCRETE OVERLAY BRIDGE JOINT REPAIR BRIDGE REPAIR	530,825
* ILL 72 US 12 US 20 MAIN ST WEST DUNDEE EAST DUNDEE EVERGREEN PARK OAK LAWN 99-01-99-60 ** AWARDS: 44,348 (10-21-98)	COOK KANE	2ND ST TO ILL 68; MELVINA AVE TO WESTERN AVE P.E. (PHASE I)	44,348
ILL 83 MUNDELEIN RD LONG GROVE 99-01-99-AE ** AWARDS: 22,533 (06-14-99)	LAKE	US 45 TO ILL 22 P.E. (PHASE II)	22,533
ILL 83 ELMHURST RD MOUNT PROSPECT PROSPECT HEIGHTS WHEELING 99-50-02-14-1029 ** AWARDS: 1,436,760 (05-13-99)	COOK	PALATINE RD TO US 14 RESURFACING (MAINT) LOOP DETECTORS MILES = 3.18	1,436,760
* ILL 83 ELMHURST RD MOUNT PROSPECT 99-01-99-61 ** AWARDS: 357,312 (02-01-99)	COOK	US 14 (NW HWY) TO ILL 58 (GOLF RD) P.E. (PHASE II)	357,312

* OPERATION GREENLIGHT PROJECT

ILLINOIS HIGHWAY PROGRAM ACCOMPLISHMENTS EXHIBIT C
STATE PROJECTS IN ADDITION TO PROPOSED FY 1999 PROGRAM

HIGHWAY DISTRICT 1

ROUTE	COUNTY	DESCRIPTION	COST
ILL 83 KINGERY HWY OAK BROOK 99-50-02-14-1030 ** AWARDS: 520,983 (05-13-99)	DUPAGE	N OF 31ST ST TO S OF 31ST ST RESURFACING (MAINT) MILES = 0.96	520,983
ILL 137 LIBERTYVILLE 99-01-99-U5 ** AWARDS: 366,044 (12-28-98)	LAKE	NORTHEAST ILL REG COMM RR AT HARRIS ST RR CROSSING IMPROVEMENT	366,044
ILL 173 99-01-99-N4 ** AWARDS: 43,993 (03-25-99)	MCHENRY	WHITE OAKS RD TO US 14 P.E. (PHASE II) 5,300 (09-17-99)	49,293
ILL 176 PRAIRIE GROVE 99-01-99-CK ** AWARDS: 256,046 (06-04-99)	MCHENRY	AT VALLEY VIEW RD INTERSECTION IMPROVEMENT	256,046
ILL 176 99-01-99-62 ** AWARDS: 63,255 (10-21-98)	MCHENRY	OVER KISHWAUKEE RIVER 2 MI E OF ILL 47 P.E. (PHASE II) 4,078 (04-01-99)	67,333
FAP 29 AVENUE L CHICAGO 99-50-02-14-1031 ** AWARDS: 276,993 (06-04-99)	COOK	US 12/20 (95TH ST) TO 106TH ST SURFACE MAINTENANCE MILES = 1.42	276,993
FAU 2553 BARRINGTON RD BARRINGTON BARRINGTON HILLS SOUTH BARRINGTON INVERNESS 99-50-02-14-1032 ** AWARDS: 638,386 (05-13-99)	COOK	ILL 59 (HOUGH ST) TO ILL 62 (ALGONQUIN RD) RESURFACING (MAINT) MILES = 3.35	638,386
BELMONT AVE 99-01-99-X7 ** AWARDS: 15,484 (03-30-99)	COOK	OVER DES PLAINES RIVER P.E. (PHASE II)	15,484
FAU 2943 BURNHAM AVE LANSING CALUMET CITY 99-01-99-49 ** AWARDS: 122,955 (10-21-98)	COOK	OVER LITTLE CALUMET RIVER P.E. (PHASE II)	122,955

ILLINOIS HIGHWAY PROGRAM ACCOMPLISHMENTS EXHIBIT C
STATE PROJECTS IN ADDITION TO PROPOSED FY 1999 PROGRAM

HIGHWAY DISTRICT 1

ROUTE	COUNTY	DESCRIPTION	COST
FAU 3778 CRAWFORD AVE COUNTRY CLUB HILLS 99-50-02-14-1033 ** AWARDS: 45,926 (05-19-99)	COOK	OVER I-80 BRIDGE DECK REPAIRS	45,926
FAU 3778 CRAWFORD AVE MARKHAM 99-50-02-14-1034 ** AWARDS: 88,982 (05-19-99)	COOK	OVER I-57 BRIDGE DECK REPAIRS	88,982
FAU 1297 DEARLOVE RD GLENVIEW 99-50-02-14-1035 ** AWARDS: 193,969 (05-13-99)	COOK	ILL 21 (MILWAUKEE AVE) TO CENTRAL RD RESURFACING (MAINT) MILES = 0.58	193,969
DES PLAINES RIVER TRAIL GURNEE 99-01-99-X6 ** AWARDS: 5,500 (02-26-99)	LAKE	VARIOUS LOCATIONS CONSTRUCTION ENGINEERING	5,500
FAU 2922 DREXEL BLVD CHICAGO 99-01-99-67 ** AWARDS: 337,424 (12-21-98)	COOK	44TH ST TO 51ST ST RESURFACING MILES = 1.00	337,424
FAP 345B ELGIN-OHARE EXPY HANOVER PARK 99-01-99-X3 ** AWARDS: 17,500 (03-11-99)	DUPAGE	AT CHURCH RD DEMOLITION	17,500
FAU 3528 ELSTON AVE CHICAGO 99-50-02-14-1036 ** AWARDS: 1,249,984 (05-13-99)	COOK	PULASKI RD TO LOGAN BLVD RESURFACING (MAINT) MILES = 2.95	1,249,984
FAU 1521 GALENA BLVD SUGAR GROVE 99-50-02-14-1037 ** AWARDS: 203,857 (05-13-99)	KANE	ILL 47 TO ILL 56 (BUTTERFIELD RD) RESURFACING (MAINT) MILES = 1.50	203,857
* GREEN BAY RD HIGHWOOD AVE HIGHWOOD 99-01-99-M5 ** AWARDS: 250,000 (01-26-98)	LAKE	UP-N LANE HIGHWOOD STATION .1 MI N OF ILL 22 PAVING SIDEWALKS CURB AND GUTTER MILES = 0.10	250,000

* OPERATION GREENLIGHT PROJECT

ILLINOIS HIGHWAY PROGRAM ACCOMPLISHMENTS EXHIBIT C
STATE PROJECTS IN ADDITION TO PROPOSED FY 1999 PROGRAM

HIGHWAY DISTRICT 1

ROUTE	COUNTY	DESCRIPTION	COST
FAU 3531 HIGGINS RD CHICAGO 99-50-02-14-1038 ** AWARDS: 546,605 (05-13-99)	COOK	ILL 43 (HARLEM AVE) TO NAGLE AVE RESURFACING (MAINT) MILES = 1.15	546,605
FAU 3562 JOLIET RD MC COOK 99-01-99-73 ** AWARDS: 1,534,249 (10-21-98) 250,000 (04-22-99) 995,156 (09-14-99)	COOK	S OF 55TH ST P.E. (PHASE I)	2,779,405
FAU 1362 LAWRENCE AVE SCHILLER PARK 99-01-99-V2 ** AWARDS: 280,700 (02-02-99)	COOK	CRYSTAL CREEK NEW CULVERT	280,700
FAU 1362 LAWRENCE AVE NORRIDGE 99-50-02-14-1040 ** AWARDS: 343,054 (05-13-99)	COOK	CANFIELD RD TO ILL 43 (HARLEM AVE) SURFACE MAINTENANCE MILES = 1.03	343,054
FAU 1363 LAWRENCE AVE CHICAGO 99-50-02-14-1039 ** AWARDS: 108,808 (05-13-99)	COOK	OVER I-90 (KENNEDY EXPY) BRIDGE DECK REPAIRS	108,808
MAIN ST PARK FOREST 99-01-99-AZ ** AWARDS: 48,000 (05-21-99)	COOK	FOREST BLVD TO WESTERN AVE (SEC 11) CONSTRUCTION ENGINEERING	48,000
MAIN ST PARK FOREST 99-01-99-T4 ** AWARDS: 644,000 (05-21-99)	COOK	FOREST BLVD TO WESTERN AVE PAVING TRAF SIGNAL REPLACEMENT MILES = 0.25	644,000
* MCLEAN BLVD ELGIN 99-01-99-M3 ** AWARDS: 153,000 (12-14-98)	KANE	METRA/SOO RR (OGL) RR CROSSING IMPROVEMENT	153,000
FAU 3513 MILWAUKEE AVE CHICAGO 99-50-02-14-1041 ** AWARDS: 342,982 (05-13-99)	COOK	ALBION AVE TO ELSTON AVE RESURFACING (MAINT) MILES = 0.66	342,982

* OPERATION GREENLIGHT PROJECT

ILLINOIS HIGHWAY PROGRAM ACCOMPLISHMENTS EXHIBIT C
STATE PROJECTS IN ADDITION TO PROPOSED FY 1999 PROGRAM

HIGHWAY DISTRICT 1

ROUTE	COUNTY	DESCRIPTION	COST
FAU 2783 NAGLE CHICAGO 99-50-02-14-1042 ** AWARDS: 514,582 (05-13-99)	COOK	FOSTER AVE TO BERTEAU AVE SURFACE MAINTENANCE MILES = 1.50	514,582
* NATIONAL ST ELGIN 99-01-99-P6 ** AWARDS: 150,000 (09-14-99)	KANE	METRA MD-W LINE 1.7 MI N OF US 20 P.E. (PHASE II)	150,000
* NORTH BLVD OAK PARK 99-01-99-P7 ** AWARDS: 165,000 (12-09-98)	COOK	METRA STATION AT FOREST AVE TO MARION ST PAVEMENT REPAIR	165,000
FAU 2775 OAK PARK AVE BERWYN 99-50-02-14-1043 ** AWARDS: 458,889 (05-18-99)	COOK	ROOSEVELT RD TO 31ST ST RESURFACING (MAINT) MILES = 2.01	458,889
FAP 311 OGDEN AVE CICERO 99-01-99-T8 ** AWARDS: 210,644 (12-22-98)	COOK	OVER IL 50 DEMOLITION	210,644
* OHIO ST JOLIET 99-01-99-M6 ** AWARDS: 130,300 (05-24-99)	WILL	IC RR .4 MI W OF ILL 171 RR PROTECTION IMPROVEMENT	130,300
* FAP 305 PALATINE RD PALATINE ARLINGTON HEIGHTS PROSPECT HEIGHTS WHEELING 99-01-99-77 ** AWARDS: 22,219 (05-12-99)	COOK	US 14 (HICKS RD) TO ILL 21 (MILWAUKEE AVE) (4 STRUCTURES) P.E. (PHASE I)	22,219
FAU 1632 SAUK TRAIL SAUK VILLAGE 99-01-99-X4 ** AWARDS: 18,800 (03-11-99)	COOK	AT ILL 394 DEMOLITION	18,800
FAU 3578 SOUTHWEST HWY CHICAGO RIDGE 99-01-99-T1 ** AWARDS: 22,904 (02-22-99)	COOK	OVER B&O RR & STONY CREEK P.E. (PHASE I)	22,904

* OPERATION GREENLIGHT PROJECT

ILLINOIS HIGHWAY PROGRAM ACCOMPLISHMENTS EXHIBIT C
STATE PROJECTS IN ADDITION TO PROPOSED FY 1999 PROGRAM

HIGHWAY DISTRICT 1

ROUTE	COUNTY	DESCRIPTION	COST
FAU 1251 WALKER AVE HIGHWOOD HIGHLAND PARK 99-50-02-14-1044 ** AWARDS: 95,983 (05-13-99)	LAKE	SHERIDAN RD TO OAK ST RESURFACING (MAINT) MILES = 0.56	95,983
SBI 5 WASHINGTON BLVD OAK PARK 99-50-02-14-1045 ** AWARDS: 612,703 (05-18-99)	COOK	ILL 43 (HARLEM AVE) TO AUSTIN BLVD RESURFACING (MAINT) MILES = 1.54	612,703
* FAU 2697 WENTWORTH ST WILLOW SPRINGS 99-01-99-M4 ** AWARDS: 117,920 (03-24-99)	COOK	IC RR .1 MI N OF ILL 171 RR XING SURFACE IMPROVE	117,920
FAS 1317 WEST RIVER RD WILMINGTON 99-50-02-14-1046 ** AWARDS: 218,103 (05-13-99)	WILL	ILL 53 TO ILL 113 RESURFACING (MAINT) MILES = 3.09	218,103
FAP 370 WESTERN AVE BLUE ISLAND 99-01-99-V3 ** AWARDS: 60,000 (01-26-99)	COOK	PRAIRIE ST. TO CAL-SAG CHANNEL SURFACE MAINTENANCE	60,000
FAU 1581 111 TH ST ALSIP OAK LAWN 99-01-99-CM ** AWARDS: 128,714 (05-17-99)	COOK	CENTRAL AVE TO IL 50 (CICERO AVE) & BOCT RR UTILITY ADJUSTMENT	128,714
FAU 1587 127TH ST PALOS HEIGHTS ALSIP CRESTWOOD 99-50-02-14-1047 ** AWARDS: 218,261 (05-13-99)	COOK	RIDGELAND AVE TO ILL 83 RESURFACING (MAINT) MILES = 1.07	218,261
FAU 1598 139TH ST BLUE ISLAND POSEN 99-50-02-14-1048 ** AWARDS: 98,360 (05-13-99)	COOK	GTW&IHB RR 0.5 MI W OF DIXIE HWY BRIDGE DECK REPAIRS	98,360
143RD ST ORLAND PARK 99-01-99-AV ** AWARDS: 72,100 (04-07-99)	COOK	US 45 TO ILL 43 (SECTION 044) UTILITY ADJUSTMENT	72,100

* OPERATION GREENLIGHT PROJECT

ILLINOIS HIGHWAY PROGRAM ACCOMPLISHMENTS EXHIBIT C
STATE PROJECTS IN ADDITION TO PROPOSED FY 1999 PROGRAM

HIGHWAY DISTRICT 1

ROUTE	COUNTY	DESCRIPTION	COST
FAU 1623 186TH ST LANSING 99-50-02-14-1050	COOK	ILL 83 (TORRENCE AVE) TO WENTWORTH AVE RESURFACING (MAINT) MILES = 1.50	269,190
** AWARDS: 269,190 (06-04-99)			
199TH ST 196TH ST LYNWOOD 99-01-99-T5	COOK	AT BURNHAM AVE AND TORRENCE AVE; TORRANCE AVE LEFT TURN LANES	450,000
** AWARDS: 450,000 (01-26-99)			
FAP 342 99-01-99-X2	MCHENRY	AT WOODLAWN PARK E OF THE FOX RIVER DEMOLITION	12,000
** AWARDS: 12,000 (03-11-99)			
VARIOUS 99-01-99-H1	COOK	VARIOUS EXPRESSWAYS IN CHICAGO TREE REMOVAL	371,759
** AWARDS: 371,759 (03-25-99)			
VARIOUS 99-01-99-K6		(BITUMINOUS MIX DESIGN) P.E. (PHASE II)	300,000
** AWARDS: 300,000 (05-13-99)			
VARIOUS 99-01-99-79		DISTRICTWIDE (VAR ELECTRICAL) P.E. (PHASE II)	300,000
** AWARDS: 300,000 (11-18-98)			

ILLINOIS HIGHWAY PROGRAM ACCOMPLISHMENTS EXHIBIT C
STATE PROJECTS IN ADDITION TO PROPOSED FY 1999 PROGRAM

HIGHWAY DISTRICT 2

ROUTE	COUNTY	DESCRIPTION	COST
I 88 99-02-99-33	WHITESIDE	ILL 78 TO US 30 CONNECTOR MEDIAN CROSSOVER	727,533
** AWARDS:	727,533 (03-25-99)		
I 90 SOUTH BELOIT 99-02-99-02	WINNEBAGO	US 51/ILL 75 2 MI E OF S BELOIT P.E. (PHASE I)	148,641
** AWARDS:	148,641 (01-25-99)		
US 6 99-02-99-04	HENRY	SPRING CREEK 3.8 MI E OF ILL 82 (S) P.E. (PHASE II)	81,979
** AWARDS:	81,979 (02-01-99)		
US 20 99-02-99-25	JODAVIESS	GALENA TO FREEPORT P.E. (PHASE I)	28,438
** AWARDS:	28,438 (11-19-98)		
US 20 99-02-99-32	JODAVIESS	BARGE TERMINAL RD LAND ACQUISITION	318,280
US 20 99-02-99-43	JODAVIESS	SCENIC OVERLOOK NEAR GALENA (LIGHTING REPAIRS) MISCELLANEOUS	15,924
** AWARDS:	15,924 (08-28-98)		
US 20 99-02-99-10	STEPHENSON	AT FLANSBURG RD W OF FREEPORT INTERSECTION IMPROVEMENT TURNING LANES INTERSECTION REALIGN	651,550
** AWARDS:	651,550 (03-25-99)		
US 20 BELVIDERE 99-02-99-11	BOONE	AT STONE QUARRY RD & UP RR BRIDGE REHABILITATION MILES = 7.00	1,998,502
** AWARDS:	1,990,502 (12-03-98)	8,000 (05-24-99)	
US 20 BUS FREEPORT 99-02-99-31	STEPHENSON	PARK BLVD TO HARLEM AVE LAND ACQUISITION	56,493
US 20 BUS FREEPORT 99-02-99-47	STEPHENSON	US 20 TO PARK BLVD UTILITY ADJUSTMENT	34,435
** AWARDS:	34,435 (11-12-98)		

ILLINOIS HIGHWAY PROGRAM ACCOMPLISHMENTS EXHIBIT C
STATE PROJECTS IN ADDITION TO PROPOSED FY 1999 PROGRAM

HIGHWAY DISTRICT 2

ROUTE	COUNTY	DESCRIPTION	COST
US 20 BUS GALENA AVE 99-50-02-14-2001	STEPHENSON	SOUTH ST TO SMOKEY HOLLOW RD E OF FREEPORT & TURNER TO HARLEM RESURFACING (MAINT) PATCHING MILES = 1.51	284,379
** AWARDS: 284,379 (05-18-99)			
US 30 99-50-02-14-2002	WHITESIDE	E OF MORRISON TO EMERSON RD RESURFACING (MAINT) MILES = 6.17	449,481
** AWARDS: 449,481 (05-18-99)			
US 30 99-50-02-14-2003	LEE	ILL 26 TO US 52 RESURFACING (MAINT) MILES = 6.67	409,547
** AWARDS: 409,547 (05-18-99)			
US 52 ILL 2 ILL 26 DIXON 99-02-99-66	LEE	ROCK RIVER BRIDGE DEMOLITION	24,998
** AWARDS: 24,998 (12-09-98)			
ILL 2 DIXON 99-02-99-67	LEE	E OF SAUK VALLEY COLLEGE ENTRANCE DEMOLITION	9,500
** AWARDS: 9,500 (02-22-99)			
ILL 2 99-02-99-39	OGLE	DRAINAGE DITCH .6 MI W OF MERIDIAN RD BRIDGE REPLACEMENT	525,603
** AWARDS: 525,603 (12-04-98)			
ILL 2 ANDALUSIA RD 99-02-99-54	WINNEBAGO	ELMWOOD RD TO ROCKTON BYPS N OF ROCKFORD LAND ACQUISITION	39,526
ILL 2 GALE ST 4TH ST OREGON 99-02-99-70	OGLE	PINES RD TO JEFFERSON ST UTILITY ADJUSTMENT MILES = 0.78	17,215
** AWARDS: 17,215 (09-16-99)			
ILL 2 ILL 72 99-50-02-14-2004	OGLE WINNEBAGO	OREGON TO BELTLINE RD; FORRESTON TO ILL 2 W OF BYRON INTERMITTENT RESURFACING MILES = 17.00	1,199,280
** AWARDS: 1,103,916 (05-18-99)		95,364 (05-18-99)	

ILLINOIS HIGHWAY PROGRAM ACCOMPLISHMENTS EXHIBIT C
STATE PROJECTS IN ADDITION TO PROPOSED FY 1999 PROGRAM

HIGHWAY DISTRICT 2

ROUTE	COUNTY	DESCRIPTION	COST
ILL 5 FRONTAGE RD 1.35 SILVIS 99-02-99-17 ** AWARDS: 231,500 (04-30-99) 5,898 (08-26-99)	ROCK ISLAND	AT CROSSTOWN AVE RESURFACING	237,398
ILL 5 FRONTAGE RD 1.35 SILVIS 99-02-99-35 ** AWARDS: 23,200 (04-30-99)	ROCK ISLAND	AT CROSSTOWN AVE CONSTRUCTION ENGINEERING	23,200
ILL 5 FRONTAGE RD 1.35 SILVIS 99-02-99-36 ** AWARDS: 64,417 (05-18-99)	ROCK ISLAND	AT CROSSTOWN AVE MODERNIZE TRAFFIC SIGNALS	64,417
ILL 5 JOHN DEERE RD MOLINE 99-50-02-14-2005 ** AWARDS: 953,081 (05-27-99)	ROCK ISLAND	38TH ST TO 70TH ST RESURFACING (MAINT) MILES = 2.33	953,081
ILL 26 99-02-99-28	STEPHENSON	AT FAIRVIEW RD LAND ACQUISITION	37,195
ILL 26 99-02-99-42	STEPHENSON	WEST BRANCH OF RICHLAND CREEK LAND ACQUISITION	11,870
ILL 26 99-02-99-19 ** AWARDS: 5,068,981 (02-19-99)	STEPHENSON	ONECO TO S OF E BRANCH OF RICHLAND CREEK (PARTIAL PAVING) PAVING GRADING MILES = 3.10	5,068,981
ILL 26 99-02-99-20 ** AWARDS: 1,070,912 (02-19-99)	STEPHENSON	E BRANCH OF RICHLAND CREEK SW OF ORANGEVILLE NEW BRIDGE	1,070,912
ILL 38 99-50-02-14-2006 ** AWARDS: 264,540 (05-18-99)	DEKALB	PEACE RD IN DEKALB TO SOMONAUK RD (CORTLAND SPUR) RESURFACING (MAINT) PATCHING MILES = 1.82	264,540

ILLINOIS HIGHWAY PROGRAM ACCOMPLISHMENTS EXHIBIT C
STATE PROJECTS IN ADDITION TO PROPOSED FY 1999 PROGRAM

HIGHWAY DISTRICT 2

ROUTE	COUNTY	DESCRIPTION	COST
ILL 40 ILL 78 GARDEN PLAIN RD ARGO FAY RD 99-50-02-14-2007 ** AWARDS: 1,071,184 (05-18-99)	CARROLL JODAVIESS	ILL 40 FROM ILL 78 TO MILLEDGEVILLE & ILL 78 FROM STOCKTON TO MT CARROLL INTERMITTENT RESURFACING MILES = 20.20	1,071,184
ILL 64 99-02-99-52 ** AWARDS: 56,175 (05-07-99)	OGLE	OVER ELKHORN CREEK 4.5 MI W OF IL 26 P.E. (PHASE I)	56,175
ILL 72 99-50-02-14-2008 ** AWARDS: 859,801 (05-18-99)	OGLE DEKALB	ILL 251 IN DAVIS JUNCTION TO STATE ST IN GENOA RESURFACING (MAINT) MILES = 19.95 469,343 (05-18-99)	1,329,144
ILL 78 99-02-99-56	HENRY	SAUK TRAIL STATE PARK TO 9 TH ST. LAND ACQUISITION	8,508
ILL 81 99-02-99-26	HENRY	US 150 TO I-74 LAND ACQUISITION	60,386
ILL 81 99-50-02-14-2009 ** AWARDS: 731,688 (06-04-99)	HENRY	I-74 TO WCL OF CAMBRIDGE RESURFACING (MAINT) MILES = 7.05	731,688
ILL 84 PORT BYRON 99-02-99-62 ** AWARDS: 163,938 (05-18-99)	ROCK ISLAND	S OF BARBER CREEK RD CULVERT EXTENSION	163,938
ILL 92 99-02-99-40 ** AWARDS: 323,117 (12-03-98)	BUREAU	GREEN RIVER 1.4 MI W OF ILL 40 BRIDGE REHABILITATION	323,117
ILL 173 99-02-99-55	BOONE	PICASAW CREEK TRIB AT MCHENRY CO. LINE LAND ACQUISITION	5,105
ILL 173 99-02-99-57	BOONE	.5 MI E OF IL 76 LAND ACQUISITION	24,296
ILL 251 ALPINE RD ROCKFORD 99-50-02-14-2010 ** AWARDS: 495,620 (05-14-99)	WINNEBAGO	17 TH AVE TO HARRISON AVE; RIVERSIDE BLVD TO SANDY HOLLOW RD PATCHING	495,620

ILLINOIS HIGHWAY PROGRAM ACCOMPLISHMENTS EXHIBIT C
STATE PROJECTS IN ADDITION TO PROPOSED FY 1999 PROGRAM

HIGHWAY DISTRICT 2

ROUTE	COUNTY	DESCRIPTION	COST
ILL 251 99-50-02-14-2011	OGLE	WINNEBAGO CO LINE TO ILL 64 RESURFACING (MAINT) MILES = 10.14	697,877
** AWARDS: 697,877 (05-18-99)			
FAP 412 ALPINE RD ROCKFORD 99-02-99-29	WINNEBAGO	SPRING CREEK RD LAND ACQUISITION	12,854
FAP 599 ANDALUSIA RD 99-02-99-53	ROCK ISLAND	.6 MI W OF US 67 LAND ACQUISITION	15,170
FAP 595 COLONA RD. SILVIS 99-02-99-51	ROCK ISLAND	AT TROY DR. INTERSECTION IMPROVEMENT	137,700
** AWARDS: 137,700 (01-26-99)			
PALMYRA RD 99-02-99-30	LEE	LENOX RD LAND ACQUISITION	5,383
PECATONICA RD 99-02-99-41	WINNEBAGO	ILL 75 TO TRASK BRIDGE RD LAND ACQUISITION	13,522
STERLING RD 99-02-99-27	OGLE	FREEPORT RD TO US 52/IL 26 LAND ACQUISITION	6,243
CH 21 ULAH RD 99-02-99-06	HENRY	EDWARDS RIVER 1.2 MI S OF ILL 81 P.E. (PHASE II)	84,547
** AWARDS: 84,547 (02-01-99)			
FAP 301 99-02-99-58	JODAVIESS	MISSISSIPPI RIVER P.E. (PHASE I)	1,250,000
** AWARDS: 1,250,000 (06-16-99)			
VARIOUS ROCK ISLAND MOLINE EAST MOLINE MILAN 99-50-02-14-2012	ROCK ISLAND	US 67,ILL 5, OAK GLEN DR, ARCHER DR, COLONA RD, PATCHING	1,912,887
** AWARDS: 1,912,887 (05-18-99)			

ILLINOIS HIGHWAY PROGRAM ACCOMPLISHMENTS EXHIBIT C
STATE PROJECTS IN ADDITION TO PROPOSED FY 1999 PROGRAM

HIGHWAY DISTRICT 3

ROUTE	COUNTY	DESCRIPTION	COST
I 55 I 74 99-03-99-30 ** AWARDS: 23,314 (11-19-98)	MCLEAN	SIX POINTS RD TO S OF ILL 9 P.E. (PHASE II)	23,314
I 55 99-03-99-38 ** AWARDS: 131,558 (07-07-99)	LIVINGSTON	MCLEAN CO LINE TO DWIGHT PATCHING	131,558
I 55 I 80 99-03-99-39 ** AWARDS: 135,692 (07-07-99)	LASALLE GRUNDY	DWIGHT TO WILL CO LINE; LASALLE CO LINE TO MINOOKA PATCHING	135,692
I 55 I 74 I 39 I-55/74 (ON CALL) 99-03-99-35 ** AWARDS: 190,645 (05-14-99)	MCLEAN	WITHIN MCLEAN CO. PATCHING	190,645
I 55 99-50-02-14-3001 ** AWARDS: 1,633,763 (05-13-99)	LIVINGSTON	N OF CHENOA TO S OF DWIGHT BRIDGE DECK WATERPROOFING THIN CONCRETE OVERLAY COLD MILLING	1,633,763
I 55 99-50-02-14-3002 ** AWARDS: 534,811 (05-14-99)	GRUNDY	GARDNER TO WILL CO LINE INTERMITTENT RESURFACING MILES = 3.00	534,811
I 55 BUS VETERANS PKWY BLOOMINGTON 99-50-02-14-3003 ** AWARDS: 555,464 (05-14-99)	MCLEAN	I-74 TO COMMERCE PKWY SURFACE MAINTENANCE COLD MILLING MILES = 3.47	555,464
I 55 BUS VETERANS PKWY 99-03-99-49 ** AWARDS: 4,185 (07-23-99)	MCLEAN	W OF US 150 TO I-55 NE OF NORMAL P.E. (PHASE II)	4,185
I 57 BRADLEY 99-03-99-02	KANKAKEE	ARMOUR RD OVER I-57 LAND ACQUISITION	2,823
I 57 99-03-99-36 ** AWARDS: 215,900 (05-14-99)	IROQUOIS	FORD CO LINE TO KANKAKEE CO LINE PATCHING	215,900

ILLINOIS HIGHWAY PROGRAM ACCOMPLISHMENTS EXHIBIT C
STATE PROJECTS IN ADDITION TO PROPOSED FY 1999 PROGRAM

HIGHWAY DISTRICT 3

ROUTE	COUNTY	DESCRIPTION	COST
I 57 99-50-02-14-3004	IROQUOIS	N OF ONARGA TO N OF GILMAN SURFACE MAINTENANCE COLD MILLING MILES = 4.14	635,267
** AWARDS: 635,267 (05-14-99)			
I 57 99-50-02-14-3005	IROQUOIS	N OF LODA TO S OF ONARGA BRIDGE DECK WATERPROOFING THIN CONCRETE OVERLAY COLD MILLING	1,795,405
** AWARDS: 1,795,405 (05-13-99)			
I 74 99-50-02-14-3006	MCLEAN	US 51 TO 1 MI E RESURFACING MILES = 1.00	300,812
** AWARDS: 300,812 (07-07-99)			
I 74 (WESTBOUND) 99-50-02-14-3007	MCLEAN	DOWNS TO 3.7 MI E RESURFACING COLD MILLING MILES = 3.70	551,490
** AWARDS: 551,490 (07-07-99)			
I 80 I 39 99-03-99-41	LASALLE MARSHALL WOODFORD	BUREAU CO TO CH 25 LEE CO LINE TO MCLEAN CO LINE RESURFACING PATCHING COLD MILLING	239,955
** AWARDS: 239,955 (05-14-99)			
I 80 99-50-02-14-3008	LASALLE GRUNDY	E OF ILL 71 TO US 6 SURFACE MAINTENANCE COLD MILLING MILES = 10.12	1,378,990
** AWARDS: 360,908 (05-14-99) 1,018,082 (05-14-99)			
US 6 FIFTH ST LASALLE 99-50-02-14-3009	LASALLE	ILL 351 TO E OF LITTLE VERMILION RIVER SURFACE MAINTENANCE MILES = 0.70	84,707
** AWARDS: 84,707 (05-14-99)			
US 6 ILL 71 NORRIS DRIVE OTTAWA 99-50-02-14-3010	LASALLE	OVER FOX RIVER BRIDGE DECK REPAIRS BRIDGE DECK WATERPROOFING COLD MILLING	142,495
** AWARDS: 142,495 (05-13-99)			
US 24 US 45 GILMAN 99-03-99-06	IROQUOIS	I-57 TO US 45 N UTILITY ADJUSTMENT	23,816
** AWARDS: 23,816 (04-22-99)			

ILLINOIS HIGHWAY PROGRAM ACCOMPLISHMENTS EXHIBIT C
STATE PROJECTS IN ADDITION TO PROPOSED FY 1999 PROGRAM

HIGHWAY DISTRICT 3

ROUTE	COUNTY	DESCRIPTION	COST
US 24 MAIN ST 99-50-02-14-3011	LIVINGSTON	WCL OF FAIRBURY TO ECL OF FAIRBURY SURFACE MAINTENANCE COLD MILLING MILES = 1.00	159,138
** AWARDS: 159,138 (05-18-99)			
US 52 ILL 251 99-50-02-14-3012	LASALLE	UNDER BN RR AT S EDGE OF MENDOTA SURFACE MAINTENANCE COLD MILLING MILES = 0.25	76,392
** AWARDS: 76,392 (05-14-99)			
US 52 99-03-99-10	KENDALL	E BRANCH OF AUX SABLE CREEK 6.5 MI E OF ILL 47 P.E. (PHASE II)	102,919
** AWARDS: 102,919 (12-02-98)			
ILL 17 KANKAKEE 99-03-99-03	KANKAKEE	AT HOBBIE AVE LAND ACQUISITION	36,115
ILL 17 COURT ST KANKAKEE 99-03-99-13	KANKAKEE	IC RR; ROPERS FACTORY TO US45/52 (5TH ST) P.E. (PHASE I)	62,018
** AWARDS: 62,018 (11-04-98)			
ILL 18 MAIN ST STREATOR 99-50-02-14-3013	LASALLE	ILL 23 SB (BLOOMINGTON ST) TO FIRST ST SURFACE MAINTENANCE COLD MILLING MILES = 0.43	31,645
** AWARDS: 31,645 (05-14-99)			
ILL 23 STREATOR 99-03-99-44	LASALLE	OAKLEY AVE TO 1ST ST LAND ACQUISITION	1,314
ILL 23 COLUMBUS ST OTTAWA 99-50-02-14-3014	LASALLE	S OF I-80 TO US 6 (NORRIS DR) SURFACE MAINTENANCE COLD MILLING MILES = 1.42	260,282
** AWARDS: 260,282 (05-14-99)			
ILL 23 PARK ST STREATOR 99-50-02-14-3015	LASALLE	BROADWAY ST TO MAIN ST SURFACE MAINTENANCE COLD MILLING MILES = 0.32	36,165
** AWARDS: 36,165 (05-14-99)			

ILLINOIS HIGHWAY PROGRAM ACCOMPLISHMENTS EXHIBIT C
STATE PROJECTS IN ADDITION TO PROPOSED FY 1999 PROGRAM

HIGHWAY DISTRICT 3

ROUTE	COUNTY	DESCRIPTION	COST
ILL 47 99-03-99-27	GRUNDY	S OF MORRIS (WETLAND MITIGATION) LAND ACQUISITION	1,504,580
ILL 50 99-50-02-14-3016	KANKAKEE	WILL CO LINE TO NCL OF MANTENO SURFACE MAINTENANCE COLD MILLING MILES = 3.02	462,253
** AWARDS:	462,253 (05-14-99)		
ILL 53 99-03-99-32	GRUNDY	UP RR AT S EDGE OF GARDNER P.E. (PHASE I)	15,273
** AWARDS:	15,273 (02-26-99)		
ILL 53 GARDNER 99-03-99-18	GRUNDY	OVER UP RR AT SCL DETOUR IMPROVEMENT RR PROTECTION IMPROVEMENT	111,948
** AWARDS:	111,948 (03-25-99)		
ILL 53 99-03-99-19	GRUNDY	ICG RR AT S EDGE OF GARDNER P.E. (PHASE II)	198,429
** AWARDS:	198,429 (12-14-98)		
ILL 71 GRANVILLE 99-50-02-14-3017	PUTNAM	E OF I-180 TO ILL 89 SURFACE MAINTENANCE COLD MILLING MILES = 5.93	442,174
** AWARDS:	442,174 (05-14-99)		
ILL 115 99-03-99-45	KANKAKEE	SCL FO CABERY TO CH 18 RESURFACING MILES = 4.34	81,402
** AWARDS:	62,145 (06-04-99)	19,257 (06-04-99)	
ILL 116 99-50-02-14-3018	WOODFORD	0.5 MI W OF I-39 TO 1.5 MI E OF ILL 251 SURFACE MAINTENANCE COLD MILLING MILES = 2.00	198,092
** AWARDS:	198,092 (05-14-99)		
ILL 116 99-50-02-14-3019	LIVINGSTON	CHICAGO ST TO ECL OF PONTIAC SURFACE MAINTENANCE COLD MILLING MILES = 1.50	152,146
** AWARDS:	152,146 (05-27-99)		
ILL 251 99-03-99-01	LASALLE	BAILEY CREEK IN TONICA & .2 MI S OF TONICA LAND ACQUISITION	16,644

ILLINOIS HIGHWAY PROGRAM ACCOMPLISHMENTS EXHIBIT C
STATE PROJECTS IN ADDITION TO PROPOSED FY 1999 PROGRAM

HIGHWAY DISTRICT 3

ROUTE	COUNTY	DESCRIPTION	COST
ILL 251 99-50-02-14-3020	WOODFORD	N OF ILL 116 (E) TO ILL 116 (W) SURFACE MAINTENANCE COLD MILLING MILES = 1.50	297,137
** AWARDS: 297,137 (05-14-99)			
FAS 2059 OLD ILL 17 99-50-02-14-3021	KANKAKEE LIVINGSTON	THRU REDDICK SURFACE MAINTENANCE COLD MILLING MILES = 0.80	59,341
** AWARDS: 17,266 (05-14-99) 42,075 (05-14-99)			
FAS 1343 STOCKLAND-GREER 99-03-99-42	IROQUOIS	0.5 MI S OF STOCKLAND TO VERMILION CO LINE AGGREGATE BASE PAVEMENT WIDENING	1,314,758
** AWARDS: 1,314,758 (06-08-99)			
FAS 1343 STOCKLAND-GREER 99-03-99-43	IROQUOIS	0.5 MI S OF STOCKLAND TO VERMILION CO LINE P.E. (PHASE I)	193,666
** AWARDS: 193,666 (06-08-99)			
FAS 1343 STOCKLAND-GREER 99-03-99-23	IROQUOIS	KBSR RR 6 MI S OF STOCKLAND RR CROSSING IMPROVEMENT	43,578
** AWARDS: 43,578 (01-26-99)			
99-03-99-33	KANKAKEE	VARIOUS LOCATIONS IN PEMBROKE TOWNSHIP SECTION 73 P.E. (PHASE I)	10,000
** AWARDS: 10,000 (12-17-98)			
99-03-99-34	KANKAKEE	VARIOUS LOCATIONS IN PEMBROKE TOWNSHIP SECTION 73 CONSTRUCTION ENGINEERING	20,000
** AWARDS: 20,000 (12-17-98)			
VARIOUS 99-03-99-24		DISTRICTWIDE (WESTERN) P.E. SURVEYS (ROW)	75,000
** AWARDS: 75,000 (10-21-98)			

ILLINOIS HIGHWAY PROGRAM ACCOMPLISHMENTS EXHIBIT C
STATE PROJECTS IN ADDITION TO PROPOSED FY 1999 PROGRAM

HIGHWAY DISTRICT 4

ROUTE	COUNTY	DESCRIPTION	COST
I 74 99-50-02-14-4001	PEORIA	KNOX CO LINE TO I-474 PATCHING	134,614
** AWARDS: 134,614 (05-13-99)			
I 74 RAMPS PEORIA 99-50-02-14-4002	PEORIA	AT US 150 RAMP REPAIR	307,706
** AWARDS: 307,706 (05-14-99)			
I 74 MORTON 99-04-99-01	TAZEWELL	AT I-155 P.E. (PHASE II)	97,904
** AWARDS: 97,904 (12-21-98)			
I 74 (WESTBOUND) 99-04-99-44	TAZEWELL WOODFORD	W OF US 150 TO MACKINAW RIVER RESURFACING COLD MILLING MILES = 4.13	1,116,248
** AWARDS: 11,212 (07-08-99) 1,105,036 (07-08-99)			
I 155 99-50-02-14-4003	TAZEWELL	SCL MORTON TO LOGAN CO LINE INTERMITTENT RESURFACING SHOULDER REPAIR MILES = 2.80	417,232
** AWARDS: 417,232 (06-04-99)			
US 24 99-04-99-20	FULTON	.5 MI S OF SUMMUM LAND ACQUISITION	19,202
US 24 99-04-99-25	FULTON SCHUYLER	S FO SUMMUM TO 1.5 MI S OF SCHUYLER CO LINE P.E. (PHASE II)	31,472
** AWARDS: 31,472 (02-22-99)			
US 24 99-04-99-34	FULTON SCHUYLER	1.5 MI W OF SCHUYLER CO LINE TO SUMMUM UTILITY ADJUSTMENT	150,100
** AWARDS: 30,000 (11-12-98) 120,100 (04-07-99)			
US 24 ILL 9 99-04-99-36	PEORIA	BANNER TO KINGSTON MINES (FOR 4 LANES) P.E. (PHASE I)	52,396
** AWARDS: 52,396 (06-01-99)			
US 24 99-50-02-14-4004	FULTON	BN RR 1 MI & 4 MI SW OF ASTORIA BRIDGE DECK REPAIRS	28,051
** AWARDS: 28,051 (05-14-99)			

ILLINOIS HIGHWAY PROGRAM ACCOMPLISHMENTS EXHIBIT C
STATE PROJECTS IN ADDITION TO PROPOSED FY 1999 PROGRAM

HIGHWAY DISTRICT 4

ROUTE	COUNTY	DESCRIPTION	COST
US 24 (WESTBOUND) 99-50-02-14-4005 ** AWARDS: 419,698 (05-27-99)	PEORIA	KINGSTON MINES TO PEKIN DYKE RD PATCHING	419,698
US 24 BARTONVILLE 99-04-99-17 ** AWARDS: 9,309 (11-12-98)	PEORIA	ILL 9 TO .1 MI S OF PFIEFFER RD P.E. (PHASE II) 17,986 (11-18-98)	65,220 37,925 (06-15-99)
US 24 MCKINLEY ST 99-50-02-14-4006 ** AWARDS: 119,616 (05-14-99)	PEORIA	RR S OF BARTONVILLE TO N OF PFEIFFER RD IN BARTONVILLE SURFACE MAINTENANCE MILES = 0.61	119,616
US 24 US 150 (WESTBOUND) PEORIA EAST PEORIA 99-04-99-42 ** AWARDS: 530,007 (06-22-99)	PEORIA TAZEWELL	AT ILLINOIS RIVER BRIDGE JOINT REPAIR BRIDGE PAINTING BRIDGE OFFICE P.E. 2,924,690 (06-22-99)	3,454,697
US 24 99-50-02-14-4007 ** AWARDS: 239,922 (05-14-99)	WOODFORD	CRUGER RD TO EUREKA SURFACE MAINTENANCE MILES = 1.50	239,922
US 34 99-04-99-29 ** AWARDS: 154,204 (05-18-99)	HENDERSON	AT CARMAN RD INSTALL SIGNALS	154,204
US 34 99-50-02-14-4008 ** AWARDS: 244,994 (05-13-99)	WARREN	W OF KIRKWOOD RD TO US 67 IN MONMOUTH PATCHING	244,994
US 34 99-50-02-14-4009 ** AWARDS: 129,982 (05-13-99)	KNOX	ILL 164 TO I-74 IN GALESBURG PATCHING	129,982
US 67 99-50-02-14-4010 ** AWARDS: 320,150 (05-14-99)	WARREN	ILL 164 TO MAIN ST IN MONMOUTH PATCHING	320,150
US 67 99-04-99-02 ** AWARDS: 640,776 (12-10-98)	WARREN	BNSF RR S OF MONMOUTH (FOR 4-LANES) UTILITY ADJUSTMENT	640,776

ILLINOIS HIGHWAY PROGRAM ACCOMPLISHMENTS EXHIBIT C
STATE PROJECTS IN ADDITION TO PROPOSED FY 1999 PROGRAM

HIGHWAY DISTRICT 4

ROUTE	COUNTY	DESCRIPTION	COST
US 67 99-50-02-14-4011	MCDONOUGH SCHUYLER	US 136 (E) TO ILL 101 INTERMITTENT RESURFACING PATCHING MILES = 5.30	433,483
** AWARDS:	266,283 (06-04-99)	167,200 (06-04-99)	
US 136 CALHOUN ST MACOMB 99-04-99-03	MCDONOUGH	AT US 67 (LAFAYETTE ST) INSTALL SIGNALS	30,531
** AWARDS:	30,531 (12-04-98)		
US 136 ILL 336 99-04-99-18	MCDONOUGH HANCOCK	CARTHAGE TO MACOMB P.E. (PHASE I)	311,271
** AWARDS:	311,271 (06-15-99)		
US 150 PEORIA 99-04-99-23	PEORIA	AT ILL 29 (ADAMS ST) LANDSCAPING	62,223
** AWARDS:	62,223 (02-09-99)		
US 150 ILL 91 ILL 6 PEORIA 99-04-99-39	PEORIA	FROSTWOOK PKWY TO ORANGE PRAIRIE RD PRELIMINARY ENGINEERING	1,750,000
** AWARDS:	1,750,000 (06-14-99)		
US 150 99-50-02-14-4012	KNOX	I-74 TO SPOON RIVER SURFACE MAINTENANCE LOOP DETECTORS MEDIAN REMOVAL MILES = 8.20	644,683
** AWARDS:	644,683 (05-14-99)		
US 150 WAR MEMORIAL DR PEORIA 99-50-02-14-4013	PEORIA	ORANGE PRAIRIE TO WILLOW KNOLLS RD SURFACE MAINTENANCE MILES = 1.30	629,437
** AWARDS:	629,437 (07-07-99)		
US 150 WAR MEMORIAL DR PEORIA 99-50-02-14-4014	PEORIA	WILLOW KNOLLS RD TO C&NW RR BRIDGE SURFACE MAINTENANCE MILES = 0.41	140,722
** AWARDS:	140,722 (06-04-99)		
US 150 WAR MEMORIAL DR PEORIA 99-50-02-14-4015	PEORIA	C&NW RR BRIDGE TO GLEN HOLLOW SURFACE MAINTENANCE MILES = 1.56	281,446
** AWARDS:	281,446 (06-04-99)		

ILLINOIS HIGHWAY PROGRAM ACCOMPLISHMENTS EXHIBIT C
STATE PROJECTS IN ADDITION TO PROPOSED FY 1999 PROGRAM

HIGHWAY DISTRICT 4

ROUTE	COUNTY	DESCRIPTION	COST
US 150 ILL 8 CAMP ST EAST PEORIA 99-50-02-14-4016 ** AWARDS: 127,375 (05-19-99)	TAZEWELL	MAIN ST TO I-74 RAMP SURFACE MAINTENANCE MILES = 0.52	127,375
US 150 ILL 8 ILL 116 MAIN ST EAST PEORIA 99-50-02-14-4017 ** AWARDS: 127,374 (05-19-99)	TAZEWELL	S OF I-74 TO CEDAR ST EXT SURFACE MAINTENANCE MILES = 0.65	127,374
ILL 6 PEORIA 99-50-02-14-4018 ** AWARDS: 73,027 (05-14-99)	PEORIA	AT I-74 & ILL 6 AT CHARTER OAK RD SURFACE MAINTENANCE BRIDGE DECK REPAIRS MILES = 0.19	73,027
ILL 8 E WASHINGTON ST EAST PEORIA 99-04-99-05 ** AWARDS: 676,059 (04-06-99) 727,096 (04-06-99) 19,619 (07-22-99)	TAZEWELL	ROSEDALE RD TO E OF SUNRISE AVE P.E. (PHASE II)	1,422,774
ILL 8 WASHINGTON RD 99-50-02-14-4019 ** AWARDS: 70,173 (05-14-99)	TAZEWELL	BRIARGATE ST IN EAST PEORIA TO W OF SCHOOL ST IN WASHINGTON SURFACE MAINTENANCE MILES = 0.63	70,173
ILL 8 WASHINGTON RD WASHINGTON 99-50-02-14-4020 ** AWARDS: 140,347 (05-14-99)	TAZEWELL	W OF SCHOOL ST TO W OF US 24 BUSN SURFACE MAINTENANCE MILES = 1.03	140,347
ILL 9 99-50-02-14-4021 ** AWARDS: 278,585 (05-14-99)	FULTON	CANTON PRISON ENT TO ILL 78 IN CANTON SURFACE MAINTENANCE MILES = 2.70	278,585
ILL 9 ILL 78 CANTON 99-50-02-14-4022 ** AWARDS: 63,315 (05-14-99)	FULTON	N OF ILL 78 JCT TO FIFTH AVE SURFACE MAINTENANCE MILES = 0.41	63,315

ILLINOIS HIGHWAY PROGRAM ACCOMPLISHMENTS EXHIBIT C
STATE PROJECTS IN ADDITION TO PROPOSED FY 1999 PROGRAM

HIGHWAY DISTRICT 4

ROUTE	COUNTY	DESCRIPTION	COST
ILL 9 (EASTBOUND) 99-50-02-14-4023	PEORIA	US 24 TO MCNAUGHTON BRIDGE IN PEORIA SURFACE MAINTENANCE MILES = 0.84	119,526
** AWARDS: 119,526 (05-14-99)			
ILL 9 PEKIN 99-04-99-07	TAZEWELL PEORIA	ILLINOIS RIVER P.E. (PHASE II)	160,010
** AWARDS: 158,509 (01-25-99) 1,501 (09-17-99)			
ILL 9 TREMONT 99-50-02-14-4024	TAZEWELL	SPRINGFIELD RD TO CHESTNUT ST SURFACE MAINTENANCE MILES = 1.75	151,170
** AWARDS: 151,170 (06-04-99)			
ILL 9 99-50-02-14-4025	TAZEWELL	ECL PEKIN TO SPRINGFIELD RD SURFACE MAINTENANCE MILES = 3.32	235,154
** AWARDS: 235,154 (06-04-99)			
ILL 17 3RD ST ALEDO 99-50-02-14-4026	MERCER	WCL OF ALEDO TO ILL 94 (N) SURFACE MAINTENANCE MILES = 1.53	126,578
** AWARDS: 126,578 (05-14-99)			
ILL 26 99-04-99-08	WOODFORD	AT BANTA RD 5 MI NE OF SPRING BAY TURNING LANES BRIDGE WIDENING BRIDGE OFFICE P.E.	266,869
** AWARDS: 266,869 (12-04-98)			
ILL 29 (SOUTHBOUND) PEKIN 99-50-02-14-4027	TAZEWELL	ILL 9 TO C&IM RR SURFACE MAINTENANCE MILES = 0.41	70,141
** AWARDS: 70,141 (05-18-99)			
ILL 29 2ND ST 99-50-02-14-4028	TAZEWELL	KOCH ST IN PEKIN TO 0.2 MI N OF MANITO RD SURFACE MAINTENANCE MILES = 0.83	105,212
** AWARDS: 105,212 (05-18-99)			
ILL 29 99-50-02-14-4029	TAZEWELL	S OF MANITO RD TO SOUTH PEKIN SURFACE MAINTENANCE MILES = 2.96	228,924
** AWARDS: 228,924 (05-14-99)			

ILLINOIS HIGHWAY PROGRAM ACCOMPLISHMENTS EXHIBIT C
STATE PROJECTS IN ADDITION TO PROPOSED FY 1999 PROGRAM

HIGHWAY DISTRICT 4

ROUTE	COUNTY	DESCRIPTION	COST
ILL 40 KNOXVILLE AVE 99-04-99-35	PEORIA	N OF CEDAR HILLS DR TO N OF ILL 6 IN PERIORIA P.E. (PHASE II)	224,389
** AWARDS: 224,389 (05-26-99)			
ILL 40 KNOXVILLE AVE 99-50-02-14-4030	PEORIA	CEDAR HILLS DR N OF PEORIA TO ILL 6 SURFACE MAINTENANCE MILES = 2.62	206,439
** AWARDS: 206,439 (05-14-99)			
ILL 40 KNOXVILLE AVE PEORIA 99-50-02-14-4031	PEORIA	AT ILL 6 INTERCHANGE PATCHING	68,297
** AWARDS: 68,297 (05-13-99)			
ILL 78 ILL 9 CANTON 99-04-99-19	FULTON	LOCUST ST TO .2 MI S OF ILL 9/78(S) P.E. (PHASE I)	26,014
** AWARDS: 26,014 (12-17-98)			
ILL 78 99-50-02-14-4032	PEORIA	US 150 TO ELMWOOD INTERMITTENT RESURFACING MILES = 2.91	174,705
** AWARDS: 174,705 (05-14-99)			
ILL 91 99-50-02-14-4033	STARK	ILL 93 TO NCL OF TOULON INTERMITTENT RESURFACING MILES = 1.44	101,898
** AWARDS: 101,898 (05-14-99)			
ILL 91 99-04-99-43	STARK	ILL 17 (E) IN WYOMING TO STARK-SPEER RD RESURFACING (MAINT) MILES = 5.37	499,953
** AWARDS: 499,953 (07-08-99)			
ILL 91 99-04-99-09	PEORIA	ILL 90 TO N OF DUNLAP UTILITY ADJUSTMENT	663,507
** AWARDS: 663,507 (05-17-99)			
ILL 95 99-50-02-14-4034	MCDONOUGH FULTON	NEW PHILADELPHIA TO ECL OF MARIETTA SURFACE MAINTENANCE MILES = 4.76	330,541
** AWARDS: 215,567 (05-14-99) 114,974 (05-14-99)			

ILLINOIS HIGHWAY PROGRAM ACCOMPLISHMENTS EXHIBIT C
STATE PROJECTS IN ADDITION TO PROPOSED FY 1999 PROGRAM

HIGHWAY DISTRICT 4

ROUTE	COUNTY	DESCRIPTION	COST
ILL 97 99-04-99-37	KNOX FULTON	OVER LITTLERS CREEK & OVER PUTT CREEK P.E. (PHASE I)	97,427
** AWARDS:	47,534 (07-15-99)	49,893 (07-15-99)	
ILL 98 99-50-02-14-4035	TAZEWELL	0.5 MI E OF PARKWAY DR TO WCL OF MORTON SURFACE MAINTENANCE MILES = 4.64	286,641
** AWARDS:	286,641 (06-04-99)		
ILL 116 99-50-02-14-4036	WARREN	US 67 IN ROSEVILLE TO 4.3 MI E OF ROSEVILLE SURFACE MAINTENANCE MILES = 4.30	246,280
** AWARDS:	246,280 (05-14-99)		
ILL 116 FARMINGTON RD 99-04-99-10	PEORIA	ILL 78 TO PLANK RD W OF PEORIA UTILITY ADJUSTMENT	662,820
** AWARDS:	17,363 (07-22-98)	440,607 (01-20-99)	204,850 (02-22-99)
ILL 116 99-50-02-14-4037	TAZEWELL WOODFORD	TEN MILE CREEK RD TO E OF HOPPE LANE N OF TAZEWELL CO LN SURFACE MAINTENANCE MILES = 0.75	79,357
** AWARDS:	57,873 (05-18-99)	21,484 (05-18-99)	
ILL 167 99-50-02-14-4038	KNOX	0.1 MI W OF VICTORIA TO ILL 180 INTERMITTENT RESURFACING MILES = 2.06	122,236
** AWARDS:	122,236 (05-14-99)		
ILL 180 WILLIAMSFIELD 99-50-02-14-4039	KNOX	ILL 167 TO US 150 INTERMITTENT RESURFACING MILES = 4.43	244,473
** AWARDS:	244,473 (05-14-99)		
INDUSTRIAL SPUR EAST PEORIA 99-04-99-26	TAZEWELL	OVER CAMP ST, TP&W AND PP&U RR (ELECTROCHEMICAL CHLORIDE EXTRACTION) MISCELLANEOUS	129,780
** AWARDS:	129,780 (01-06-99)		
VARIOUS 99-04-99-22		DISTRICT WIDE PTB 106 ITEMS 17, 18, 19 P.E. (PHASE I) P.E. (PHASE II)	259,195
** AWARDS:	190,000 (05-07-99)	69,195 (07-15-99)	

ILLINOIS HIGHWAY PROGRAM ACCOMPLISHMENTS EXHIBIT C
STATE PROJECTS IN ADDITION TO PROPOSED FY 1999 PROGRAM

HIGHWAY DISTRICT 4

ROUTE	COUNTY	DESCRIPTION	COST
VARIOUS		DISTRICTWIDE	389,000
99-04-99-11		(BRIDGE PAINTING)	
		BRIDGE PAINTING	
** AWARDS:	106,350 (02-03-99)	282,650 (02-03-99)	

ILLINOIS HIGHWAY PROGRAM ACCOMPLISHMENTS EXHIBIT C
STATE PROJECTS IN ADDITION TO PROPOSED FY 1999 PROGRAM

HIGHWAY DISTRICT 5

ROUTE	COUNTY	DESCRIPTION	COST
I 57 99-50-02-14-5001	COLES	US 45 TO ILL 16 RESURFACING (MAINT) COLD MILLING MILES = 5.86	359,920
** AWARDS: 359,920 (05-14-99)			
I 70 99-50-02-14-5002	CLARK	ILL 49 TO 0.2 MI E OF EMBARRAS RIVER RESURFACING (PHASE II) COLD MILLING UNDERDRAINS MILES = 5.45	4,598,990
** AWARDS: 4,598,990 (06-04-99)			
I 70 99-50-02-14-5003	CLARK	0.2 MI E OF EMBARRAS RIVER TO ILL 1 INTERMITTENT RESURFACING COLD MILLING PATCHING RAMP REPAIR MILES = 9.09	734,716
** AWARDS: 734,716 (07-07-99)			
I 74 (RAMPS) 99-50-02-14-5004	VERMILION	AT ILL 49 (N) & AT FAS 331 IN OAKWOOD PATCHING RAMP REPAIR	115,503
** AWARDS: 115,503 (05-14-99)			
US 45 99-50-02-14-5005	DOUGLAS COLES	ILL 133 IN ARCOLA TO WASHINGTON AVE IN MATTOON RESURFACING (MAINT) MILES = 13.56	1,463,438
** AWARDS: 1,339,676 (05-14-99) 123,762 (05-14-99)			
US 51 99-05-99-04	MACON SHELBY CHRISTIAN	N OF MACON TO S OF MOWEAQUA UTILITY ADJUSTMENT	16,225
** AWARDS: 16,225 (11-12-98)			
US 136 CHAMPAIGN AVE 99-50-02-14-5006	CHAMPAIGN	EVANS RD TO TANNER ST IN RANTOUL PATCHING	188,203
** AWARDS: 188,203 (05-14-99)			
US 150 99-05-99-30	CHAMPAIGN	AT PRAIRIVIEW RD E OF MAHOMET INSTALL SIGNALS	72,458
** AWARDS: 72,458 (03-25-99)			

ILLINOIS HIGHWAY PROGRAM ACCOMPLISHMENTS EXHIBIT C
STATE PROJECTS IN ADDITION TO PROPOSED FY 1999 PROGRAM

HIGHWAY DISTRICT 5

ROUTE	COUNTY	DESCRIPTION	COST
US 150 ILL 1 MILL ST 99-05-99-35 ** AWARDS: 116,051 (06-07-99)	VERMILION	OVER NS RR .3 MI N OF 1-74 NE OF TILTON P.E. (PHASE I)	116,051
ILL 1 MAIN ST 99-05-99-06 ** AWARDS: 23,559 (04-07-99) 10,859 (06-16-99)	EDGAR	S OF PARIS UTILITY ADJUSTMENT	34,418
ILL 10 99-50-02-14-5007 ** AWARDS: 567,725 (05-14-99) 229,824 (05-14-99)	PIATT CHAMPAIGN	0.4 MI W OF I-72 TO WCL OF BONDVILLE RESURFACING (MAINT) MILES = 6.59	797,549
ILL 16 99-50-02-14-5008 ** AWARDS: 181,922 (05-14-99)	SHELBY	CHRISTIAN CO LINE TO 5.6 MI E INTERMITTENT RESURFACING PATCHING MILES = 2.00	181,922
ILL 16 LINCOLN AVE 99-50-02-14-5009 ** AWARDS: 79,675 (05-14-99)	COLES	DOUGLAS DR TO ILL 130 IN CHARLESTON PATCHING	79,675
ILL 121 99-50-02-14-5010 ** AWARDS: 176,013 (05-14-99)	MOULTRIE	2.4 MI W OF BETHANY TO BETHANY INTERMITTENT RESURFACING PATCHING MILES = 0.90	176,013
ILL 133 ARCOLA 99-05-99-26 ** AWARDS: 23,517 (12-02-98)	DOUGLAS	AT IC RR RR CROSSING IMPROVEMENT	23,517
MILL ST 99-05-99-31 ** AWARDS: 755,882 (06-04-99)	VERMILION	ILL 1 TO ECL OF GEORGETOWN (SEC 10A10) 98001450OPV WIDENING & RESURFACING CURB AND GUTTER SIDEWALKS INTERSECTION IMPROVEMENT	755,882
MILL ST 99-05-99-32 ** AWARDS: 60,000 (06-04-99)	VERMILION	ILL 1 TO ECL OF GEORGETOWN (SEC 10A10) 98001450OPV PRELIMINARY ENGINEERING	60,000

ILLINOIS HIGHWAY PROGRAM ACCOMPLISHMENTS EXHIBIT C
STATE PROJECTS IN ADDITION TO PROPOSED FY 1999 PROGRAM

HIGHWAY DISTRICT 5

ROUTE	COUNTY	DESCRIPTION	COST
MILL ST 99-05-99-33	VERMILION	ILL 1 TO ECL OF GEORGETOWN (SEC 10A10) 980014500PV CONSTRUCTION ENGINEERING	45,000
** AWARDS:	45,000 (06-04-99)		
MILL ST 99-05-99-34	VERMILION	ILL 1 TO ECL OF GEORGETOWN (SEC 10A10) 980014500PV LAND ACQUISITION	155,000
STATE ST RIDGE FARM 99-05-99-22	VERMILION	VARIOUS LOCATIONS (SECTION 044) P.E. (PHASE I)	120,954
** AWARDS:	120,954 (05-25-99)		

ILLINOIS HIGHWAY PROGRAM ACCOMPLISHMENTS EXHIBIT C
STATE PROJECTS IN ADDITION TO PROPOSED FY 1999 PROGRAM

HIGHWAY DISTRICT 6

ROUTE	COUNTY	DESCRIPTION	COST
I 55 (NORTHBOUND) 99-50-02-14-6001 ** AWARDS: 129,672 (06-04-99)	MONTGOMERY	WEIGH STATION AT LITCHFIELD PATCHING	129,672
I 55 (W FRONTAGE RD) 99-50-02-14-6002 ** AWARDS: 202,650 (05-13-99)	MONTGOMERY	WAGGONER TO FARMERSVILLE PATCHING	202,650
I 55 99-50-02-14-6003 ** AWARDS: 94,729 (06-04-99)	SANGAMON	AT DIVERNON INTERCHANGE PATCHING	94,729
I 55 99-50-02-14-6004 ** AWARDS: 75,424 (06-04-99)	SANGAMON	AT E LAKE SHORE DR INTERCHANGE S OF SPRINGFIELD PATCHING	75,424
I 55 (NB RAMPS) 99-50-02-14-6005 ** AWARDS: 114,885 (06-04-99)	SANGAMON	AT RAILSPLITTER REST AREA N OF SPRINGFIELD PATCHING RAMP REPAIR	114,885
I 55 99-50-02-14-6006 ** AWARDS: 73,370 (06-04-99)	LOGAN	SANGAMON CO LINE TO 2 MI N PATCHING	73,370
I 55 BUS OLD US 66 99-50-02-14-6007 ** AWARDS: 509,651 (06-04-99)	LOGAN	I-55 TO SALT CREEK S OF LINCOLN RESURFACING (MAINT) MILES = 2.00	509,651
I 72 VALLEY CITY BRIDGES 99-06-99-58 ** AWARDS: 2,500,000 (06-14-99)	PIKE SCOTT	AT ILLINOIS RIVER (LAWSUIT SETTLEMENT) MISCELLANEOUS	2,500,000
US 24 NORTH 3RD ST 99-50-02-14-6008 ** AWARDS: 180,192 (05-14-99)	ADAMS	ILL 96 N OF QUINCY TO LOCUST ST IN QUINCY PATCHING	180,192
US 24 ILL 104 N 3RD STOO QUINCY 99-06-99-02 ** AWARDS: 5,035 (03-30-99)	ADAMS	ILL 96 N OF QUINCY TO LOCUST ST & AT CEDAR CREEK & BNSF RR P.E. (PHASE II)	5,035

ILLINOIS HIGHWAY PROGRAM ACCOMPLISHMENTS EXHIBIT C
STATE PROJECTS IN ADDITION TO PROPOSED FY 1999 PROGRAM

HIGHWAY DISTRICT 6

ROUTE	COUNTY	DESCRIPTION	COST
US 24 99-50-02-14-6009	BROWN	0.2 MI E OF TIMEWELL TO 0.3 MI W OF BUCKHORN RD RESURFACING (MAINT) MILES = 4.75	368,693
** AWARDS: 368,693 (05-14-99)			
US 51 ILL 16 JACKSON ST 99-50-02-14-6010	CHRISTIAN	PINE ST IN PANA TO US 51 (N JCT) SURFACE MAINTENANCE MILES = 1.36	202,626
** AWARDS: 202,626 (05-14-99)			
US 54 99-50-02-14-6011	PIKE	S OF SUMMER HILL TO ILL 96 IN ATLAS PATCHING	40,504
** AWARDS: 40,504 (05-13-99)			
US 67 99-06-99-45	MORGAN	IL 104 NW OF JACKSONVILLE TO I-72 97111160OBR 97111120OBR LANDSCAPING	299,882
** AWARDS: 299,882 (05-18-99)			
US 67 ILL 104 ILL 106 99-50-02-14-6012	SCOTT CASS MORGAN	ILLINOIS RIVER BRIDGES AT BEARDSTOWN, MEREDOSIA & FLORENCE BRIDGE CLEANING	79,000
** AWARDS: 26,634 (07-07-99) 26,183 (07-07-99) 26,183 (07-07-99)			
US 67 ILL 100 BEARDSTOWN 99-50-02-14-6013	CASS	ILLINOIS RIVER BRIDGE IN BEARDSTOWN TO ILL 125 RESURFACING (MAINT) MILES = 0.50	76,234
** AWARDS: 76,234 (05-14-99)			
US 67 ILL 100 ILL 104 99-50-02-14-6014	MORGAN	ILL 104 TO S OF ILL 100 PATCHING	244,551
** AWARDS: 244,551 (05-14-99)			
ILL 4 99-50-02-14-6015	MACOUPIN	NILWOOD TO CARLINVILLE PATCHING	237,950
** AWARDS: 237,950 (05-14-99)			

ILLINOIS HIGHWAY PROGRAM ACCOMPLISHMENTS EXHIBIT C
STATE PROJECTS IN ADDITION TO PROPOSED FY 1999 PROGRAM

HIGHWAY DISTRICT 6

ROUTE	COUNTY	DESCRIPTION	COST
ILL 4 99-50-02-14-6016	MACOUPIN	ILL 108 TO 0.1 MI N OF MONTGOMERY COAL CO RD (FAS 1729) PATCHING	22,880
** AWARDS: 22,880 (05-14-99)			
ILL 4 HIBBARD ST PEARL ST 99-06-99-48	MACOUPIN	N OF BUNKER HILL RD TO SCL OF STAUNTON UTILITY ADJUSTMENT MILES = 2.79	58,503
** AWARDS: 58,503 (04-22-99)			
ILL 16 SCHOOL ST SCHRAM CITY 99-06-99-41	MONTGOMERY	UP RR IN HILLSBORO TO MILLER ST P.E. (PHASE II)	9,636
** AWARDS: 9,636 (02-22-99)			
ILL 16 99-50-02-14-6017	MACOUPIN	ILL 159 TO DORCHESTER RD (FAS 1731) SURFACE MAINTENANCE MILES = 4.49	478,358
** AWARDS: 478,358 (05-14-99)			
ILL 16 99-06-99-06	MONTGOMERY	SHOAL, SOUTH & SANGAMON CREEKS E OF NOKOMIS & AT SHOAL CREEK IN NOKOMIS P.E. (PHASE II)	25,632
** AWARDS: 25,632 (03-25-99)			
ILL 29 DIRKSEN PKWY SPRINGFIELD 99-50-02-14-6018	SANGAMON	CLEAR LAKE AVE TO SOUTH GRAND AVE PATCHING	139,883
** AWARDS: 139,883 (06-04-99)			
ILL 29 J D JONES PKWY 99-50-02-14-6019	SANGAMON	0.5 MI N OF CAMP SANGAMO RD TO NORTH GRAND AVE IN SPRINGFIELD PATCHING	166,237
** AWARDS: 166,237 (05-27-99)			
ILL 29 HICKORY ST PANA 99-50-02-14-6020	CHRISTIAN	JEFFERSON ST TO JACKSON ST SURFACE MAINTENANCE MILES = 0.15	37,560
** AWARDS: 37,560 (05-14-99)			
ILL 54 99-50-02-14-6021	SANGAMON LOGAN	SPAULDING TO CORNLAND PATCHING	51,750
** AWARDS: 51,750 (05-13-99)			

ILLINOIS HIGHWAY PROGRAM ACCOMPLISHMENTS EXHIBIT C
STATE PROJECTS IN ADDITION TO PROPOSED FY 1999 PROGRAM

HIGHWAY DISTRICT 6

ROUTE	COUNTY	DESCRIPTION	COST
ILL 57 99-50-02-14-6022	ADAMS	S OF MARBLEHEAD TO 1 MI N OF I-172 PATCHING	134,670
** AWARDS: 134,670 (05-14-99)			
ILL 78 99-50-02-14-6023	MASON	SAIDORA/KILBOURNE RD TO CASS CO LINE SURFACE MAINTENANCE MILES = 2.72	275,066
** AWARDS: 275,066 (05-14-99)			
ILL 78 NORTH MAIN ST 99-50-02-14-6024	MORGAN	0.6 MI N OF AIRPORT RD TO 0.1 MI N OF OAK ST IN JACKSONVILLE SURFACE MAINTENANCE MILES = 1.81	300,678
** AWARDS: 300,678 (05-14-99)			
ILL 94 99-50-02-14-6025	HANCOCK	1 MI S OF US 136 TO 3 MI S OF US 136 SURFACE MAINTENANCE MILES = 2.00	185,042
** AWARDS: 185,042 (05-14-99)			
ILL 100 99-50-02-14-6026	SCOTT	0.3 MI N OF NAPLES RD (FAS 605) TO ILL 106 SURFACE MAINTENANCE MILES = 10.25	816,154
** AWARDS: 816,154 (06-04-99)			
ILL 104 99-06-99-40	CHRISTIAN	BRUSH CREEK TO .8 MI E OF I-55 P.E. (PHASE II)	60,418
** AWARDS: 60,418 (01-25-99)			
ILL 104 OLD US 36 MORTON AVE 99-50-02-14-6027	MORGAN	MAUVAISE TERRE CREEK IN JACKSONVILLE TO I-72 PATCHING	87,197
** AWARDS: 87,197 (05-14-99)			
ILL 104 99-50-02-14-6028	MORGAN	0.2 MI W OF LLAMA RD TO WAVERLY LAKE RD W OF WAVERLY SURFACE MAINTENANCE MILES = 0.77	86,194
** AWARDS: 86,194 (05-14-99)			
ILL 104 AUBURN 99-50-02-14-6029	SANGAMON	ILL 4 TO I-55 PATCHING	171,987
** AWARDS: 171,987 (06-04-99)			

ILLINOIS HIGHWAY PROGRAM ACCOMPLISHMENTS EXHIBIT C
STATE PROJECTS IN ADDITION TO PROPOSED FY 1999 PROGRAM

HIGHWAY DISTRICT 6

ROUTE	COUNTY	DESCRIPTION	COST
ILL 104 99-06-99-08	CHRISTIAN	OVER S FORK OF SANGAMON RIVER .3 MI E OF KINCAID P.E. (PHASE II)	20,339
** AWARDS: 20,339 (09-17-99)			
ILL 106 99-50-02-14-6030	SCOTT	SPRING ST IN WINCHESTER TO 0.1 MI S OF LITTLE SANDY CREEK SURFACE MAINTENANCE MILES = 3.92	318,810
** AWARDS: 318,810 (06-04-99)			
ILL 108 99-50-02-14-6031	MACOUPIN	ILL 111 TO 0.2 MI W OF MCCAUSLAND AVE IN CARLINVILLE SURFACE MAINTENANCE MILES = 8.15	839,603
** AWARDS: 839,603 (05-13-99)			
ILL 108 99-50-02-14-6032	MACOUPIN	5.5 MI E OF CARLINVILLE TO SHAW POINT CREEK PATCHING	35,082
** AWARDS: 35,082 (05-14-99)			
ILL 159 99-50-02-14-6033	MACOUPIN	0.1 MI N TO 0.2 MI S OF BARTHY LAKE RD S OF BUNKER HILL PATCHING	36,797
** AWARDS: 36,797 (05-14-99)			
FAP 663 DIRKSEN PKWY SPRINGFIELD 99-50-02-14-6034	SANGAMON	0.2 MI S OF OLD ROCHESTER RD TO STEVENSON DR PATCHING	55,800
** AWARDS: 55,800 (06-04-99)			
FAS 2728 E MAIN ST 99-06-99-31	MACOUPIN	OLD ILL 16 E OF STAUNTON TO I-55 RESURFACING MILES = 0.81	91,956
** AWARDS: 91,956 (05-14-99)			
FAS 1600 N BOTTOM RD 99-06-99-32	ADAMS	LIMA RD TO HANCOCK CO LINE RESURFACING	411,871
** AWARDS: 411,871 (07-15-99)			
FAS 1600 N BOTTOM RD 99-06-99-36	ADAMS	LIMA RD TO HANCOCK CO LINE PRELIMINARY ENGINEERING	40,769
** AWARDS: 40,769 (07-15-99)			

ILLINOIS HIGHWAY PROGRAM ACCOMPLISHMENTS EXHIBIT C
STATE PROJECTS IN ADDITION TO PROPOSED FY 1999 PROGRAM

HIGHWAY DISTRICT 6

ROUTE	COUNTY	DESCRIPTION	COST
FAS 1600 N BOTTOM RD 99-06-99-37	ADAMS	LIMA RD TO HANCOCK CO LINE CONSTRUCTION ENGINEERING	82,583
** AWARDS: 82,583 (07-15-99)			
FAS 587 OLD US 24 99-50-02-14-6035	BROWN	US 24 W OF TIMEWELL TO US 24 S OF TIMEWELL PATCHING INTERMITTENT RESURFACING MILES = 1.66	131,444
** AWARDS: 131,444 (05-14-99)			
FAS 631 OLD US 36 99-50-02-14-6036	SANGAMON	E OF RIVERTON TO MACON CO LINE RESURFACING (MAINT) MILES = 16.98	1,844,554
** AWARDS: 1,844,554 (06-04-99)			
FAS 1773 OLD US 66 99-06-99-47	LOGAN	MCLEAN CO LINE TO ARCH ST IN ATLANTA RESURFACING BRIDGE DECK REPAIRS	31,672
** AWARDS: 16,570 (08-03-98) 15,102 (12-16-98)			
SBI 96 WARSAW SPUR 99-50-02-14-6037	HANCOCK	ILL 96 TO 1 MI W SURFACE MAINTENANCE MILES = 1.00	111,025
** AWARDS: 111,025 (05-14-99)			
FAS 1700 99-06-99-52	ADAMS	CH 6 TO KOCHS LANE 98001640OFP RESURFACING	689,937
** AWARDS: 689,937 (07-15-99)			
FAS 1700 99-06-99-53	ADAMS	CH 6 TO KOCHS LANE 98001640OFP PRELIMINARY ENGINEERING	34,497
** AWARDS: 34,497 (07-15-99)			
FAS 1700 99-06-99-54	ADAMS	CH 6 TO KOCHS LANE 98001640OFP CONSTRUCTION ENGINEERING	68,994
** AWARDS: 68,994 (07-15-99)			
FAS 2601 99-06-99-38	PIKE	DETROIT TO 1 MI E OF GRIGGSVILLE PRELIMINARY ENGINEERING	26,555
** AWARDS: 26,555 (07-15-99)			
FAS 2601 99-06-99-39	PIKE	DETROIT TO 1 MI E OF GRIGGSVILLE CONSTRUCTION ENGINEERING	51,636
** AWARDS: 51,636 (07-15-99)			

ILLINOIS HIGHWAY PROGRAM ACCOMPLISHMENTS EXHIBIT C
STATE PROJECTS IN ADDITION TO PROPOSED FY 1999 PROGRAM

HIGHWAY DISTRICT 6

ROUTE	COUNTY	DESCRIPTION	COST
CH 14 99-06-99-55	ADAMS	TR 416 TO TR 526 990016300FP RESURFACING	464,139
** AWARDS:	464,139 (07-15-99)		
CH 14 99-06-99-56	ADAMS	TR 416 TO TR 526 990016300FP PRELIMINARY ENGINEERING	22,998
** AWARDS:	22,998 (07-15-99)		
CH 14 99-06-99-57	ADAMS	TR 416 TO TR 526 990016300FP CONSTRUCTION ENGINEERING	45,995
** AWARDS:	45,995 (07-15-99)		
FAU 7825 99-06-99-49	ADAMS	CHERRY LANE TO PAYSON RD 990016900RS RESURFACING	104,536
** AWARDS:	104,536 (07-15-99)		
FAU 7825 99-06-99-50	ADAMS	CHERRY LANE TO PAYSON RD 990016900RS PRELIMINARY ENGINEERING	5,227
** AWARDS:	5,227 (07-15-99)		
FAU 7825 99-06-99-51	ADAMS	CHERRY LANE TO PAYSON RD 990016900RS CONSTRUCTION ENGINEERING	10,454
** AWARDS:	10,454 (07-15-99)		

ILLINOIS HIGHWAY PROGRAM ACCOMPLISHMENTS EXHIBIT C
STATE PROJECTS IN ADDITION TO PROPOSED FY 1999 PROGRAM

HIGHWAY DISTRICT 7

ROUTE	COUNTY	DESCRIPTION	COST
I 57 99-50-02-14-7001	JEFFERSON MARION	FRANKLIN CO LINE TO US 50 PATCHING	166,267
** AWARDS: 155,831 (05-13-99)		10,436 (05-13-99)	
I 57 99-50-02-14-7002	JEFFERSON MARION	I-64 TO KINMUNDY INTERCHANGE INTERMITTENT RESURFACING MILES = 1.77	209,697
** AWARDS: 124,174 (05-13-99)		85,523 (05-13-99)	
I 57 RAMPS (SOUTHBOUND) 99-50-02-14-7003	MARION	POST OAK REST AREAS 2 MI S OF US 50 PATCHING	10,000
** AWARDS: 10,000 (05-13-99)			
I 57 99-50-02-14-7004	MARION	KINMUNDY INTERCHANGE TO FAYETTE CO LINE INTERMITTENT RESURFACING MILES = 2.08	272,607
** AWARDS: 272,607 (05-13-99)			
I 57 99-50-02-14-7005	EFFINGHAM	CH 27 & ABAN RR 1 MI N OF CLAY CO LINE BRIDGE DECK REPAIRS	17,491
** AWARDS: 17,491 (05-13-99)			
I 64 99-50-02-14-7006	JEFFERSON	WASHINGTON CO LINE TO WOODLAWN INTCHG INTERMITTENT RESURFACING MILES = 0.21	28,519
** AWARDS: 28,519 (05-13-99)			
I 64 99-50-02-14-7007	JEFFERSON	I-57 TO WAYNE CO LINE PATCHING	87,546
** AWARDS: 87,546 (05-13-99)			
I 64 99-50-02-14-7008	WAYNE WHITE	JEFFERSON CO LINE TO INDIANA STATE LINE PATCHING	321,945
** AWARDS: 163,168 (05-13-99)		158,777 (05-13-99)	
I 64 RAMPS 99-50-02-14-7009	WHITE	SKEETER MOUNTAIN REST AREA AT INDIANA STATE LINE PATCHING	57,904
** AWARDS: 57,904 (05-13-99)			
I 70 (WESTBOUND) 99-50-02-14-7010	FAYETTE	KASKASKIA RIVER TO 1 MI E OF KASKASKIA RIVER INTERMITTENT RESURFACING MILES = 0.75	65,216
** AWARDS: 65,216 (05-13-99)			

ILLINOIS HIGHWAY PROGRAM ACCOMPLISHMENTS EXHIBIT C
STATE PROJECTS IN ADDITION TO PROPOSED FY 1999 PROGRAM

HIGHWAY DISTRICT 7

ROUTE	COUNTY	DESCRIPTION	COST
I 70 99-07-99-03	EFFINGHAM	NATIONAL TRAIL REST AREAS (BUILDING REPAIRS) REST AREA IMPROVEMENT	123,842
** AWARDS:	123,842 (09-21-98)		
I 70 RAMPS 99-50-02-14-7011	EFFINGHAM	NATIONAL TRAIL REST AREAS 4 MI E OF EFFINGHAM PATCHING	66,028
** AWARDS:	66,028 (05-13-99)		
US 40 99-50-02-14-7012	FAYETTE	BOND CO LINE TO I-70 AT VANDALIA PATCHING	68,370
** AWARDS:	68,370 (07-07-99)		
US 40 99-07-99-04	EFFINGHAM	LITTLE WABASH RIVER 2 MI W OF EFFINGHAM THIN CONCRETE OVERLAY	138,587
** AWARDS:	138,587 (02-03-99)		
US 40 99-07-99-05	EFFINGHAM	LITTLE WABASH RIVER OVERFLOW 1.8 MI W OF EFFINGHAM THIN CONCRETE OVERLAY	181,229
** AWARDS:	181,229 (02-03-99)		
US 45 BANKER ST EFFINGHAM 99-50-02-14-7013	EFFINGHAM	WABASH AVE TO JAYCEE AVE PATCHING	41,267
** AWARDS:	41,267 (05-13-99)		
US 50 99-07-99-02	LAWRENCE	ILL 1 TO INDIANA STATE LINE P.E. (PHASE II)	320,875
** AWARDS:	100,000 (02-22-99)	220,875 (08-26-99)	
US 50 99-50-02-14-7014	CLAY	3 MI W OF CLAY CITY TO RICHLAND CO LINE PATCHING	80,876
** AWARDS:	80,876 (05-13-99)		
US 50 99-50-02-14-7015	CLAY RICHLAND	OVER THE LITTLE WABASH RIVER; OVER THE BID MUDDY CREEK BRIDGE APPROACH ROADWAY MILES = 0.20	26,850
** AWARDS:	5,165 (05-13-99)	21,685 (05-13-99)	
US 50 99-50-02-14-7016	CLAY	LITTLE MUDDY CREEK 0.8 MI W OF RICHLAND CO LINE BRIDGE DECK REPAIRS	35,577
** AWARDS:	35,577 (05-13-99)		

ILLINOIS HIGHWAY PROGRAM ACCOMPLISHMENTS EXHIBIT C
STATE PROJECTS IN ADDITION TO PROPOSED FY 1999 PROGRAM

HIGHWAY DISTRICT 7

ROUTE	COUNTY	DESCRIPTION	COST
US 50 99-50-02-14-7017	LAWRENCE	RICHLAND CO LINE TO BRIDGEPORT RD INTERMITTENT RESURFACING MILES = 0.40	41,963
** AWARDS: 41,963 (07-07-99)			
US 51 US 40 ILL 185 VANDALIA 99-50-02-14-7018	FAYETTE	AT ILL 140 PATCHING	27,348
** AWARDS: 27,348 (07-07-99)			
ILL 1 MAIN ST CARMI 99-07-99-19	WHITE	FROM LOCUST ST TO E OF FAIRGROUND RD SURFACE MAINTENANCE MILES = 1.12	198,608
** AWARDS: 198,608 (05-14-99)			
ILL 1 99-50-02-14-7019	LAWRENCE	CRAWFORD CO LINE TO 1 MI S OF CRAWFORD CO LINE INTERMITTENT RESURFACING MILES = 0.75	104,906
** AWARDS: 104,906 (07-07-99)			
ILL 15 WALNUT ST MOUNT CARMEL 99-07-99-11	WABASH	WABASH RIVER LAND ACQUISITION	60,294
ILL 33 ILL 32 99-07-99-10	EFFINGHAM	AT TR 140 3 MI NW OF EFFINGHAM UTILITY ADJUSTMENT	5,000
** AWARDS: 5,000 (11-06-98)			
ILL 33 ILL 32 99-50-02-14-7020	EFFINGHAM	ILL 33/32 JCT TO TR 140 NW OF EFFINGHAM INTERMITTENT RESURFACING MILES = 1.50	127,751
** AWARDS: 127,751 (05-13-99)			
ILL 33 ILL 32 99-07-99-08	EFFINGHAM	LITTLE WABASH RIVER 2 MI W OF EFFINGHAM THIN CONCRETE OVERLAY	219,776
** AWARDS: 219,776 (02-03-99)			
ILL 33 ILL 32 99-07-99-09	EFFINGHAM	LITTLE WABASH RIVER OVERFLOW 1.8 MI W OF EFFINGHAM THIN CONCRETE OVERLAY	201,956
** AWARDS: 201,956 (02-03-99)			

ILLINOIS HIGHWAY PROGRAM ACCOMPLISHMENTS EXHIBIT C
STATE PROJECTS IN ADDITION TO PROPOSED FY 1999 PROGRAM

HIGHWAY DISTRICT 7

ROUTE	COUNTY	DESCRIPTION	COST
ILL 33 ILL 32 KELLER DRIVE EFFINGHAM 99-50-02-14-7021 ** AWARDS: 148,563 (05-13-99)	EFFINGHAM	0.5 MI N OF I-70 TO 0.5 MI S OF I-70 PATCHING	148,563
ILL 33 ILL 32 KELLER DRIVE EFFINGHAM 99-50-02-14-7022 ** AWARDS: 42,583 (05-13-99)	EFFINGHAM	0.2 MI N OF I-70 TO 0.1 MI S OF EVERGREEN AVE INTERMITTENT RESURFACING MILES = 0.30	42,583
ILL 33 99-50-02-14-7023 ** AWARDS: 85,167 (05-13-99)	EFFINGHAM	2.5 MI W OF DIETERICH TO DIETERICH INTERMITTENT RESURFACING MILES = 0.90	85,167
ILL 33 99-07-99-07 ** AWARDS: 691,180 (10-01-98) 7,725 (02-26-99) 47,321 (07-15-99)	CRAWFORD	1 MI W OF OBLONG TO WCL OF ROBINSON P.E. (PHASE II)	746,226
ILL 33 DIETERICH 99-07-99-01	EFFINGHAM	LODA ST TO PINE ST LAND ACQUISITION	54,803
ILL 128 MAIN ST ALTAMONT 99-50-02-14-7024 ** AWARDS: 61,901 (05-13-99)	EFFINGHAM	US 40 TO I-70 PATCHING	61,901
FAP 828 MONTROSE- CLAY CITY RD MONTROSE 99-50-02-14-7025 ** AWARDS: 74,281 (05-13-99)	EFFINGHAM	CUMBERLAND CO LINE TO US 40 PATCHING	74,281
FAS 1791 OLD US 51 99-50-02-14-7026 ** AWARDS: 15,221 (05-13-99)	MARION	CROOKED CREEK 0.3 MI N OF CENTRAL CITY BRIDGE DECK REPAIRS	15,221
FAS 2818 XENIA RD 99-50-02-14-7027 ** AWARDS: 20,138 (05-13-99)	CLAY	US 50 TO OLD US 50 INTERMITTENT RESURFACING MILES = 0.40	20,138

ILLINOIS HIGHWAY PROGRAM ACCOMPLISHMENTS EXHIBIT C
STATE PROJECTS IN ADDITION TO PROPOSED FY 1999 PROGRAM

HIGHWAY DISTRICT 7

ROUTE	COUNTY	DESCRIPTION	COST
FAI 57 4TH ST RD 99-50-02-14-7028 ** AWARDS: 13,626 (05-13-99)	EFFINGHAM	OVER I-57/70 0.5 MI W OF US 45 BRIDGE DECK REPAIRS	13,626
FAP 821 99-07-99-13 ** AWARDS: 1,174,776 (05-14-99)	WAYNE	1.5 MI W OF ILL 242 JCT AT WAYNE CITY TO 1 MI W OF US 45 JCT AT FAIRFIELD RESURFACING MILES = 9.96	1,174,776

ILLINOIS HIGHWAY PROGRAM ACCOMPLISHMENTS EXHIBIT C
STATE PROJECTS IN ADDITION TO PROPOSED FY 1999 PROGRAM

HIGHWAY DISTRICT 8

ROUTE	COUNTY	DESCRIPTION	COST
I 55 I 70 EAST ST. LOUIS 99-08-99-01	ST. CLAIR	MISSOURI AVE (DEEP WELL TREATMENTS) STORM SEWER REPAIR MISCELLANEOUS	1,160,084
** AWARDS: 1,160,084 (05-19-99)			
I 55 I 70 I 64 EAST ST. LOUIS 99-08-99-33	MADISON ST. CLAIR	AT MISSOURI AVE AT 25 ST ARCHAEOLOGICAL SURVEY	100,000
** AWARDS: 100,000 (08-26-99)			
I 55 I 70 I 64 99-50-02-14-8001	ST. CLAIR	VARIOUS LOCATIONS IN ST CLAIR COUNTY INTERMITTENT RESURFACING PATCHING MILES = 0.30	337,516
** AWARDS: 337,516 (05-13-99)			
I 55 I 70 99-50-02-14-8002	ST. CLAIR MADISON	ILL 203 TO CAHOKIA CREEK INTERMITTENT RESURFACING PATCHING MILES = 1.00	119,456
** AWARDS: 119,456 (05-19-99)			
I 55 I 70 I 64 EAST ST. LOUIS VENICE 99-08-99-03	MADISON ST. CLAIR	AT 25TH ST (DEEP WELL TREATMENTS) STORM SEWER REPAIR PUMP REPAIR MISCELLANEOUS	1,000,858
** AWARDS: 1,000,858 (05-19-99)			
I 55 99-08-99-23	MADISON	HOMESTEAD REST AREA S OF HAMEL BUILDING SITE DEVELOPMENT	2,558,644
** AWARDS: 2,056,000 (12-03-98)		129,800 (12-03-98)	264,800 (12-03-98)
** AWARDS: 108,044 (12-03-98)			
I 64 99-08-99-25	ST. CLAIR	I-55/70 IN E ST LOUIS TO ILL 111 IN WASHINGTON PARK RESURFACING (PHASE I)	3,089,872
** AWARDS: 3,089,872 (04-07-99)			
I 64 99-50-02-14-8003	ST. CLAIR	AT A&S RR E OF ILL 111 BRIDGE DECK WATERPROOFING BRIDGE DECK REPAIRS	363,966
** AWARDS: 363,966 (07-19-99)			

ILLINOIS HIGHWAY PROGRAM ACCOMPLISHMENTS EXHIBIT C
STATE PROJECTS IN ADDITION TO PROPOSED FY 1999 PROGRAM

HIGHWAY DISTRICT 8

ROUTE	COUNTY	DESCRIPTION	COST
I 64 99-50-02-14-8004	ST. CLAIR	UNDER ILL 4 S OF LEBANON BRIDGE DECK WATERPROOFING BRIDGE DECK REPAIRS	126,014
** AWARDS: 126,014 (07-07-99)			
I 64 99-50-02-14-8005	WASHINGTON	4 MI E OF ILL 177 TO 5 MI E OF ILL 127 INTERMITTENT RESURFACING PATCHING MILES = 0.60	270,499
** AWARDS: 270,499 (06-04-99)			
I 70 99-50-02-14-8006	BOND	E OF US 40 AT POCAHONTAS TO 7 MI E OF GREENVILLE INTERMITTENT RESURFACING MILES = 1.20	266,516
** AWARDS: 266,516 (05-19-99)			
US 50 99-50-02-14-8007	ST. CLAIR	E OF REIDER RD TO E OF LEBANON SPUR RESURFACING (MAINT) MILES = 1.08	194,737
** AWARDS: 194,737 (06-04-99)			
US 50 LEBANON 99-50-02-14-8008	ST. CLAIR	ILL 4 (N) IN LEBANON TO NEW US 50 RESURFACING (MAINT) MILES = 2.17	292,105
** AWARDS: 292,105 (06-04-99)			
US 50 99-50-02-14-8009	ST. CLAIR	LITTLE SILVER CREEK E OF LEBANON BRIDGE DECK REPAIRS BRIDGE JOINT SEALING	82,200
** AWARDS: 82,200 (05-13-99)			
US 67 ILL 267 99-08-99-07	MADISON	GODFREY TO JERSEY CO LINE P.E. (PHASE II)	688,982
** AWARDS: 685,202 (08-07-99) 3,780 (09-20-99)			
ILL 4 MADISON ST LEBANON 99-50-02-14-8010	ST. CLAIR	US 50 TO RANDLE ST PATCHING RESURFACING MILES = 0.25	43,816
** AWARDS: 43,816 (06-04-99)			
ILL 4 99-08-99-09	RANDOLPH	ILL 13 TO N OF VFW ENTRANCE IN SPARTA UTILITY ADJUSTMENT	24,590
** AWARDS: 24,590 (11-04-98)			

ILLINOIS HIGHWAY PROGRAM ACCOMPLISHMENTS EXHIBIT C
STATE PROJECTS IN ADDITION TO PROPOSED FY 1999 PROGRAM

HIGHWAY DISTRICT 8

ROUTE	COUNTY	DESCRIPTION	COST
ILL 140 99-50-02-14-8011 ** AWARDS: 134,175 (05-13-99)	MADISON	ILL 3 TO ILL 111 PATCHING	134,175
ILL 143 ILL 267 99-50-02-14-8012 ** AWARDS: 123,093 (05-13-99)	MADISON	AT ILL 3 & US 67/ILL 111 RESURFACING MILES = 0.35	123,093
ILL 159 99-08-99-24	ST. CLAIR	EDWARDSVILLE TO I-55/70 & COLLINSVILLE TO I-64 (SECTION 69) LAND ACQUISITION	605,000
ILL 159 N ILLINOIS ST BELLEVILLE 99-08-99-11 ** AWARDS: 174,900 (01-26-99)	ST. CLAIR	AT DOUGLAS AVE RR PROTECTION IMPROVEMENT	174,900
ILL 161 BELLEVILLE 99-08-99-31 ** AWARDS: 250,000 (05-18-99)	ST. CLAIR	57TH ST TO DRAKE RD EXTENSION INTERSECTION IMPROVEMENT	250,000
ILL 177 OKAWVILLE 99-50-02-14-8013 ** AWARDS: 105,560 (05-13-99)	WASHINGTON	PLUM CREEK BRIDGE DECK REPAIRS BRIDGE DECK WATERPROOFING	105,560
ILL 203 99-50-02-14-8014 ** AWARDS: 111,813 (05-13-99)	MADISON	I-270 TO PONTOON RD PATCHING	111,813
ALTON BYPASS EAST ALTON 99-08-99-28 ** AWARDS: 45,300 (02-03-99)	MADISON	SAND RD & KENNEDY DR N OF I-270 (BUILDING DEMOLITION) MISCELLANEOUS	45,300
BRUSSEL'S FERRY 99-08-99-32 ** AWARDS: 92,990 (06-01-99)	JERSEY	ADJACENT TO IL 100 ON ILLINOIS RIVER N OF GRAFTON P.E. (PHASE II)	92,990

ILLINOIS HIGHWAY PROGRAM ACCOMPLISHMENTS EXHIBIT C
STATE PROJECTS IN ADDITION TO PROPOSED FY 1999 PROGRAM

HIGHWAY DISTRICT 9

ROUTE	COUNTY	DESCRIPTION	COST
I 24 US 45 ILL 146 99-50-02-14-9001	JOHNSON MASSAC	NEW COLUMBIA TO METROPOLIS: AT US 45/I-24 INTCHG; W OF VIENNA TO VIENNA PATCHING	462,931
** AWARDS: 281,822 (06-04-99)		181,109 (06-04-99)	
I 57 CAIRO 99-09-99-12	ALEXANDER	OVER IL 3 F P.E. (PHASE II)	15,084
** AWARDS: 15,084 (02-17-99)			
I 57 99-50-02-14-9002	UNION JOHNSON	2 MI N OF ILL 146 TO MARION PATCHING	318,050
** AWARDS: 318,050 (06-04-99)			
I 57 CAIRO 99-09-99-03	ALEXANDER	OVER ILL 3 SEISMIC RETROFIT BRIDGE SUBSTRUCTURE BRIDGE OFFICE P.E.	2,702,504
** AWARDS: 2,702,504 (02-11-99)			
US 45 99-09-99-04	MASSAC	YASODA ST IN METROPOLIS TO W OF I-24 (MAINT BUILDING) MISCELLANEOUS	206,154
** AWARDS: 163,154 (03-22-99)		43,000 (04-07-99)	
US 51 99-09-99-15	JACKSON	MILL ST IN CARBONDALE TO W OF BOSKYDELL LAND ACQUISITION	268,487
US 51 ILL 3 99-50-02-14-9003	JACKSON	SIU TO PLEASANT HILL RD & BOSKYDELL TO MAKANDA PATCHING	405,454
** AWARDS: 405,454 (06-04-99)			
ILL 1 99-09-99-13	HARDIN	CAVE-IN-ROCK FERRY AT CAVE-IN-ROCK RAMP WIDENING RAMP EXTENSIONS	76,981
** AWARDS: 76,981 (03-25-99)			
ILL 1 ILL 13 ILL 142 99-50-02-14-9004	GALLATIN	S OF IL 13 TO HARDIN CO LINE; SALINE CO LINE TO IL 142; IL 13 TO EQUALITY INTERMITTENT RESURFACING PATCHING MILES = 2.00	382,171
** AWARDS: 281,454 (06-04-99)		100,717 (06-04-99)	

ILLINOIS HIGHWAY PROGRAM ACCOMPLISHMENTS EXHIBIT C
STATE PROJECTS IN ADDITION TO PROPOSED FY 1999 PROGRAM

HIGHWAY DISTRICT 9

ROUTE	COUNTY	DESCRIPTION	COST
ILL 3 ILL 147 99-50-02-14-9005	JACKSON POPE	ILL 147 ROBBS TO ILL 145 & ILL 3 GRAND TOWER TO 1.5 MI N SEAL COAT	37,294
** AWARDS:	16,917 (07-07-99)	20,377 (07-07-99)	
ILL 3 I 57 99-50-02-14-9006	ALEXANDER PULASKI	ILL 127 TO OLIVE BRANCH; MP 14.5 TO ULLIN-MOUNDS CONNECTON PATCHING	454,976
** AWARDS:	148,957 (06-04-99)	306,019 (06-04-99)	
ILL 13 CUMMINGS AVE 99-09-99-10	SALINE	WCL OF HARRISBURG TO ECL OF HARRISBURG LAND ACQUISITION	362,229
ILL 13 99-50-02-14-9007	JACKSON WILLIAMSON	WALL ST IN CARBONDALE TO RUSSELL ST IN MARION PATCHING	806,720
** AWARDS:	150,051 (06-04-99)	656,669 (06-04-99)	
ILL 37 99-09-99-01	WILLIAMSON	MARION TO JOHNSTON CITY P.E. (PHASE I)	25,194
** AWARDS:	25,194 (02-22-99)		
ILL 37 99-50-02-14-9008	JOHNSON	CYPRESS TO 2 MI N SURFACE MAINTENANCE MILES = 2.00	186,523
** AWARDS:	186,523 (05-18-99)		
ILL 146 99-09-99-22	ALEXANDER	MISSISSIPPI RIVER AT E CAPE GIRARDEAU BRIDGE JOINT REPAIR	132,000
** AWARDS:	132,000 (09-16-99)		
FAU 9701 OLD IL 13 99-09-99-11	JACKSON	NEW ERA TO W OF TOWER RD LAND ACQUISITION	244,296
VARIOUS 99-50-02-14-9009	PERRY FRANKLIN	VARIOUS LOCATIONS (15 LOCATIONS) PATCHING INTERMITTENT RESURFACING MILES = 2.00	574,417
** AWARDS:	416,195 (06-04-99)	158,222 (06-04-99)	

EXHIBIT D

FY 1999 HIGHWAY PROGRAM

STATE PROJECTS NOT ACCOMPLISHED DURING FY 1999

FY 1999 HIGHWAY PROGRAM
STATE PROJECTS NOT YET ACCOMPLISHED

EXHIBIT D

HIGHWAY DISTRICT - STATE-WIDE

ROUTE	COUNTY	DESCRIPTION	COST	REASON FOR DELAY
VARIOUS 99-50-02-04	STATE-WIDE	STATEWIDE WETLAND MONITORING MISCELLANEOUS	300,000	001

FY 1999 HIGHWAY IMPROVEMENT PROGRAM
REASONS FOR PROJECTS NOT BEING ACCOMPLISHED

STATEWIDE

Reference Code	Explanation
001	Funding was not needed for wetland monitoring in FY 1999

FY 1999 HIGHWAY PROGRAM
STATE PROJECTS NOT YET ACCOMPLISHED

EXHIBIT D

HIGHWAY DISTRICT 1

ROUTE	COUNTY	DESCRIPTION	COST	REASON FOR DELAY
I 55 W FRONTAGE RD CHANNAHON 99-01-01-01	WILL	US 6 (EAMES ST) TO SHEPLEY RD RESURFACING MILES = 0.95	200,000	101
I 55 S FRONTAGE RD BOLINGBROOK 99-01-01-02	WILL	135TH ST TO W OF WEBER RD RESURFACING (MAINT) MILES = 1.49	350,000	102
I 55 W FRONTAGE RD ROMEOVILLE BOLINGBROOK 99-01-01-03	WILL	WEBER RD TO NAPERVILLE RD RESURFACING MILES = 1.52	300,000	103
I 55 S FRONTAGE RD BOLINGBROOK 99-01-01-04	WILL	NAPERVILLE RD TO ILL 53 (S FRONTAGE RD) RESURFACING MILES = 2.08	400,000	103
I 55 N FRONTAGE RD 99-01-01-05	DUPAGE	MURPHY RD TO LEMONT RD RESURFACING MILES = 1.67	365,000	104
I 55 STEVENSON EXPY CHICAGO 99-01-01-11	COOK	KEDZIE AVE TO CANAL ST (ILLINOIS STATE POLICE HIREBACK) MISCELLANEOUS	475,000	105
I 57 99-01-02-07	WILL	PRAIRIE VIEW REST AREA NEAR MONEE (CITY WATER, COAT ROOF) REST AREA IMPROVEMENT	100,000	106
I 94 I 90 DAN RYAN EXPY CHICAGO 99-01-16-09	COOK	S OF PERSHING RD (RR STRUCTURES) CTA, 67TH ST & 91ST ST P.E. (PHASE II)	400,000	107
I 94 I 90 DAN RYAN EXPY CHICAGO 99-01-16-10	COOK	AT 43RD ST P.E. (PHASE II)	250,000	108
I 94 I 90 DAN RYAN EXPY CHICAGO 99-01-03-04	COOK	AT 47TH ST BRIDGE REHABILITATION	3,133,000	109

FY 1999 HIGHWAY PROGRAM
STATE PROJECTS NOT YET ACCOMPLISHED

EXHIBIT D

HIGHWAY DISTRICT 1

ROUTE	COUNTY	DESCRIPTION	COST	REASON FOR DELAY
I 94 I 90 DAN RYAN EXPY CHICAGO 99-01-16-11	COOK	AT 51ST ST P.E. (PHASE II)	100,000	108
I 94 I 90 DAN RYAN EXPY CHICAGO 99-01-16-13	COOK	AT 59TH ST P.E. (PHASE II)	200,000	108
I 94 I 90 DAN RYAN EXPY CHICAGO 99-01-17-01	COOK	AT WENTWORTH AVE P.E. (PHASE II)	175,000	108
I 94 DAN RYAN EXPY CHICAGO 99-01-17-02	COOK	AT 75TH ST P.E. (PHASE II)	175,000	110
I 94 DAN RYAN EXPY CHICAGO 99-01-17-03	COOK	AT 76TH ST P.E. (PHASE II)	150,000	110
I 94 DAN RYAN EXPY CHICAGO 99-01-17-04	COOK	AT 83RD ST P.E. (PHASE II)	150,000	108
I 94 BISHOP FORD EXP CHICAGO 99-01-03-06	COOK	AT STATE ST & AT CTA BRIDGE REHABILITATION	3,400,000	109
I 290 EISENHOWER EXPY HILLSIDE BELLWOOD MAYWOOD CHICAGO 99-01-17-06	COOK	I-294 (TRI-STATE TOLLWAY) TO S BRANCH CHICAGO RIVER P.E. (PHASE I)	500,000	108
I 290 CONGRESS ST KENNEDY/OHIO CHICAGO 99-01-17-07	COOK	OVER S BR CHICAGO RIVER P.E. (PHASE I)	250,000	108
I 355 EXT 99-01-23-07	WILL	SPRING CREEK SITE (WETLAND STAGE 1 BANKING) LAND ACQUISITION	230,000	111

* OPERATION GREENLIGHT PROJECT

FY 1999 HIGHWAY PROGRAM
STATE PROJECTS NOT YET ACCOMPLISHED

EXHIBIT D

HIGHWAY DISTRICT 1

ROUTE	COUNTY	DESCRIPTION	COST	REASON FOR DELAY
* US 6 CHANNAHON RD CHANNAHON 99-01-17-09	WILL	OVER DUPAGE RIVER & I&M CANAL P.E. (PHASE II)	200,000	108
* US 6 CHANNAHON RD JOLIET 99-01-17-10	WILL	OVER ROCK RUN CREEK P.E. (PHASE II)	125,000	112
* US 12 US 20 95TH ST CHICAGO 99-01-23-10	COOK	STONY ISLAND AVE TO S CHICAGO AVE LAND ACQUISITION	202,000	111
* US 14 NORTHWEST HWY ARLINGTON HEIGHTS 99-01-23-12	COOK	AT WILKE RD METRA/UP RR (ARLINGTON PARK STATION) LAND ACQUISITION	82,000	113
US 20 LAKE ST ELGIN 99-01-04-03	COOK KANE	FOX RIVER TO SHALES PKWY (LOVELL RD) RESURFACING (MAINT) MILES = 2.12	1,000,000	114
US 20 LAKE ST ELGIN 99-01-04-04	COOK	AT VILLA AVE (W OF SHALES PKWY) INTERSECTION REALIGN LIGHTING	1,000,000	114
US 41 SKOKIE HWY 99-01-24-05	LAKE	CPRS RR E OF ILL 21 (PUMP STATION 43) LAND ACQUISITION	110,000	111
US 41 SKOKIE HWY LAKE BLUFF 99-01-24-07	LAKE	EJE RR N OF ILL 176 (PUMP STATION 41) LAND ACQUISITION	12,000	111
* US 45 VERNON HILLS 99-01-05-01	LAKE	METRA/NCS RR (VERNON HILLS STATION) 1.3 MI S OF ILL 60 BIKEWAY	66,000	115
US 52 JEFFERSON ST SHOREWOOD 99-01-24-12	WILL	AT RIVER RD LAND ACQUISITION	25,000	116

* OPERATION GREENLIGHT PROJECT

FY 1999 HIGHWAY PROGRAM
STATE PROJECTS NOT YET ACCOMPLISHED

EXHIBIT D

HIGHWAY DISTRICT 1

ROUTE	COUNTY	DESCRIPTION	COST	REASON FOR DELAY
ILL 1 HALSTED ST HARVEY 99-01-18-03	COOK	OVER LITTLE CALUMET RIVER .3 MI N OF ILL 83 (147TH ST) P.E. (PHASE II)	125,000	117
ILL 7 9TH ST LOCKPORT 99-01-18-06	WILL	OVER S&S CANAL & OVER I&M CANAL P.E. (PHASE II)	200,000	118
ILL 7 143RD ST ORLAND PARK 99-01-25-04	COOK	AT 108TH AVE LAND ACQUISITION	100,000	119
* ILL 21 MILWAUKEE AVE GURNEE 99-01-18-07	LAKE	WASHINGTON ST TO ILL 120 (BELVIDERE RD) P.E. (PHASE II)	600,000	120
* ILL 21 MILWAUKEE AVE GURNEE 99-01-18-08	LAKE	WASHINGTON ST TO ILL 120 (BELVIDERE RD) P.E. (ROW)	200,000	121
* ILL 21 MILWAUKEE AVE GLENVIEW PROSPECT HEIGHTS 99-01-18-09	COOK	WILLOW RD TO I-294 (TRI-STATE TOLLWAY) P.E. (PHASE I)	200,000	110
ILL 22 HALF DAY RD BANNOCKBURN HIGHLAND PARK 99-01-25-08	LAKE	E OF ILL 43 (WAUKEGAN RD) TO W OF RIDGE RD LAND ACQUISITION	20,000	116
ILL 22 HALF DAY RD 99-01-18-10	LAKE	W FORK OF N BRANCH CHICAGO RIVER .5 MI E OF ILL 43 P.E. (PHASE II)	200,000	112
ILL 22 HALF DAY RD 99-01-25-10	LAKE	W FORK OF N BRANCH OF CHICAGO RIVER .5 MI E OF ILL 43 LAND ACQUISITION	15,000	116
ILL 23 99-01-18-11	MCHENRY	OVER COON CREEK 1.2 MI N OF I-90 (N-W TOLLWAY) P.E. (PHASE II)	75,000	108

* OPERATION GREENLIGHT PROJECT

FY 1999 HIGHWAY PROGRAM
STATE PROJECTS NOT YET ACCOMPLISHED

EXHIBIT D

HIGHWAY DISTRICT 1

ROUTE	COUNTY	DESCRIPTION	COST	REASON FOR DELAY
ILL 38 ROOSEVELT RD WHEATON 99-01-25-11	DUPAGE	AT GABLES BLVD LAND ACQUISITION	50,000	111
* ILL 43 HARLEM AVE CHICAGO HARWOOD HEIGHTS NORRIDGE 99-01-19-02	COOK	S OF ILL 72 (HIGGINS RD) TO ILL 19 (IRVING PARK RD) P.E. (ROW)	100,000	122
ILL 50 CICERO AVE CHICAGO 99-01-06-10	COOK	OVER N BRANCH CHICAGO RIVER THIN CONCRETE OVERLAY	310,000	123
ILL 53 EXT 99-01-26-03	LAKE	I-94 (TRI-STATE TOLLWAY) TO LAKE COOK RD LAND ACQUISITION	6,000,000	111
ILL 56 BUTTERFIELD RD NORTH AURORA 99-01-26-05	KANE	OVER FOX RIVER & TAIL RACE LAND ACQUISITION	350,000	116
ILL 56 BUTTERFIELD RD OAKBROOK TERRACE ELMHURST 99-01-07-09	DUPAGE	W OF SUMMIT RD TO COMMONWEALTH LANE RESURFACING INTERSECTION RECONSTN LOOP DETECTORS CURB AND GUTTER BIKEWAY MILES = 1.47	1,924,000	124
ILL 59 WAUCONDA 99-01-19-08	LAKE	OVER US 12 (RAND RD) P.E. (PHASE II)	75,000	112
ILL 64 NORTH AVE 99-01-08-01	DUPAGE	AT KLEIN CR W OF KUHN RD WETLAND MITIGATION	750,000	125
ILL 83 MILWAUKEE AVE MAIN ST ANTIOCH LAKE VILLA 99-01-19-12	LAKE	WISCONSIN STATE LINE TO PETITE LAKE RD P.E. (PHASE II)	300,000	120
ILL 83 MILWAUKEE AVE LAKE VILLA 99-01-20-01	LAKE	OVER WC RR .9 MI N OF ILL 132 P.E. (PHASE II)	200,000	120

* OPERATION GREENLIGHT PROJECT

FY 1999 HIGHWAY PROGRAM
STATE PROJECTS NOT YET ACCOMPLISHED

EXHIBIT D

HIGHWAY DISTRICT 1

ROUTE	COUNTY	DESCRIPTION	COST	REASON FOR DELAY
ILL 83 KINGERY HWY CLARENDON HILLS 99-01-09-02	DUPAGE	55TH ST TO 58TH ST NOISE BARRIERS	3,200,000	109
ILL 83 BARRON BLVD GRAYSLAKE 99-01-27-02	LAKE	AT WASHINGTON ST LAND ACQUISITION	110,000	111
ILL 120 99-01-27-07	MCHENRY	ILL 47 IN WOODSTOCK TO ILL 31 LAND ACQUISITION	50,000	116
ILL 120 MCHENRY AVE 99-01-20-02	MCHENRY	ILL 47 (EASTWOOD DR) TO ILL 31 P.E. (PHASE II)	200,000	120
ILL 176 99-01-09-07	LAKE	AT GILMER RD & E .3 MI RECONSTRUCTION RESURFACING INTERSECTION IMPROVEMENT TRAF SIGNAL REPLACEMENT DRAINAGE CORRECTION MILES = 0.30	1,400,000	126
FAU 2943 AVENUE O CHICAGO 99-01-27-12	COOK	130TH ST TO 138TH ST LAND ACQUISITION	105,000	116
SBI 7 BRIDGE ST CHANNAHON 99-01-28-02	WILL	OVER I&M CANAL & OVER DUPAGE RIVER LAND ACQUISITION	30,000	111
* CHESTNUT ST GLENVIEW 99-01-10-05	COOK	METRA/MD-N LINE RR .6 MI W OF ILL 43 RR PROTECTION IMPROVEMENT	200,000	127
FAU 2921 CHICAGO RD SOUTH HOLLAND 99-01-20-07	COOK	OVER LITTLE CALUMET RIVER P.E. (PHASE II)	70,000	117
FERSON CREEK 99-01-28-06	KANE	FERSON CREEK WETLAND CREDITS	300,000	128

* OPERATION GREENLIGHT PROJECT

FY 1999 HIGHWAY PROGRAM
STATE PROJECTS NOT YET ACCOMPLISHED

EXHIBIT D

HIGHWAY DISTRICT 1

ROUTE	COUNTY	DESCRIPTION	COST	REASON FOR DELAY
* GOVERNORS HWY 171ST ST EAST HAZEL CREST HAZEL CREST 99-01-11-02	COOK	DIXIE HWY TO 171ST ST; GOVERNERS HWY/ PARK AVE TO DIXIE HWY WIDENING & RESURFACING CHANNELIZATION INSTALL SIGNALS MODERNIZE TRAFFIC SIGNALS MILES = 0.50	1,080,000	129
* HARWOOD AVE HOMEWOOD 99-01-11-04	COOK	AT RIDGE AVE METRA/MED RR (HOMEWOOD STATION) 1 MI S OF I-80 CURB AND GUTTER SIGNING	56,000	130
* HARWOOD AVE HOMEWOOD 99-01-20-10	COOK	AT RIDGE AVE METRA/MED RR (HOMEWOOD STATION) 1 MI S OF I-80 P.E. (PHASE II)	9,000	131
FAU 2423 LARKIN AVE ELGIN 99-01-11-09	KANE	US 20 TO AIRLITE ST SURFACE MAINTENANCE MILES = 0.37	50,000	114
FAU 1332 OAKTON ST SKOKIE 99-01-21-06	COOK	OVER NORTH SHORE CHANNEL E OF MCCORMICK BLVD P.E. (PHASE II)	50,000	112
FAU 3542 OGDEN AVE CICERO 99-01-12-05	COOK	BNSF RR AT ILL 50 (CICERO AVE) RR GRADE SEPARATION	7,500,000	132
OR 21 OLD RIVER RD SCHILLER PARK 99-01-12-06	COOK	DES PLAINES RIVER RD TO ILL 19 (IRVING PARK RD) RESURFACING (MAINT) MILES = 0.25	100,000	133
* OSTERMAN AVE DEERFIELD 99-01-12-07	LAKE	METRA/MD-N RR .3 MI W OF ILL 43 RR XING SURFACE IMPROVE	216,000	134
* FAP 305 PALATINE RD ARLINGTON HEIGHTS PROSPECT HEIGHTS 99-01-21-07	COOK	E OF US 12 (RAND RD) TO W OF ILL 83 (ELMHURST RD) P.E. (PHASE II)	300,000	112

* OPERATION GREENLIGHT PROJECT

FY 1999 HIGHWAY PROGRAM
STATE PROJECTS NOT YET ACCOMPLISHED

EXHIBIT D

HIGHWAY DISTRICT 1

ROUTE	COUNTY	DESCRIPTION	COST	REASON FOR DELAY
FAU 0305 PALATINE RD ARLINGTON HEIGHTS PROSPECT HEIGHTS 99-01-28-10	COOK	E OF US 12 (RAND RD) TO W OF ILL 83 (ELMHURST RD) LAND ACQUISITION	135,000	116
FAP 340 SPRING CREEK SITE 99-01-13-01	WILL	ILL 7 (159TH ST) TO I-80 WETLAND MITIGATION	1,100,000	125
* TERMINAL AVE SKOKIE 99-01-13-03	COOK	CTA SKOKIE SWIFT STATION (KISS & RIDE LANE) MISCELLANEOUS	145,000	135
* FAP 305 WILLOW RD NORTHBROOK GLENVIEW NORTHFIELD 99-01-21-11	COOK	ILL 21/US 45 (MILWAUKEE AVE) TO I-94 (EDENS EXPY) P.E. (PHASE II)	300,000	112
* WINCHESTER RD LIBERTYVILLE 99-01-13-05	LAKE	METRA/MD-N RR .5 MI W OF ILL 21 RR XING SURFACE IMPROVE	108,000	136
FAU 2714 25TH AVE BROADVIEW 99-01-21-12	COOK	OVER ADDISON CREEK .9 MI S OF I-290 P.E. (PHASE II)	75,000	112
FAU 1467 31ST ST 99-01-22-01	COOK	OVER SALT CREEK 1.7 MI E OF US 45 P.E. (PHASE II)	70,000	112
FAU 1488 47TH ST 99-01-22-02	COOK	OVER DES PLAINES RIVER .5 MI W OF ILL 43 (HARLEM AVE) P.E. (PHASE II)	70,000	108
* 108TH AVE ORLAND PARK 99-01-13-10	COOK	AT METRA/SWS RR .5 MI S OF US 6 RR PROTECTION IMPROVEMENT	125,000	137
FAU 1585 119TH ST BLUE ISLAND CHICAGO CALUMET PARK 99-01-13-11	COOK	WESTERN AVE TO ASHLAND AVE RESURFACING (MAINT) CURB AND GUTTER MILES = 1.00	400,000	138
* 135TH ST ORLAND PARK 99-01-14-01	COOK	METRA/SWS RR .1 MI E OF ILL 7 RR XING SURFACE IMPROVE	98,000	137

* OPERATION GREENLIGHT PROJECT

FY 1999 HIGHWAY PROGRAM
STATE PROJECTS NOT YET ACCOMPLISHED

EXHIBIT D

HIGHWAY DISTRICT 1

ROUTE	COUNTY	DESCRIPTION	COST	REASON FOR DELAY
FAU 1602 147TH ST OAK FOREST 99-01-22-03	COOK	AT CENTRAL AVE CONSTRUCTION ENGINEERING	4,000	139
FAU 1602 147TH ST OAK FOREST 99-01-14-03	COOK	AT CENTRAL AVE INTERSECTION RECONSTN	80,000	139
* 86TH AVE PALOS PARK 99-01-14-04	COOK	METRA/SWS RR .5 MI S OF ILL 7 RR PROTECTION IMPROVEMENT	125,000	137
VARIOUS 99-01-22-04	COOK	BELT RR IN SW CHICAGO P.E. (FEASIBILITY STUDY)	100,000	108
VARIOUS 99-01-22-06		DISTRICTWIDE BRIDGE CONDITION REPORTS P.E. (PHASE I)	600,000	107
VARIOUS 99-01-29-07	COOK LAKE	PRINCIPAL ARTERIAL ROUTES LAND ACQUISITION	2,500,000	111
* VARIOUS 99-01-29-08		STRATEGIC REGIONAL ARTERIALS LAND ACQUISITION	1,500,000	111
VARIOUS 99-01-22-09		DISTRICTWIDE SOIL INVESTIGATIONS AND ANALYSIS P.E. SOILS (PHASE I)	300,000	140

* OPERATION GREENLIGHT PROJECT

FY 1999 HIGHWAY IMPROVEMENT PROGRAM
REASONS FOR PROJECTS NOT BEING ACCOMPLISHED

DISTRICT ONE

Reference Code	Explanation
101	Construction has been delayed due to unresolved issues with the village. Funding for this construction has been rescheduled in FY 2000.
102	Construction has been delayed due to unresolved jurisdictional issues with the township. Funding for this construction has been rescheduled in FY 2000.
103	Construction has been delayed due to the village reevaluating issues with developers. Funding for this construction has been rescheduled in FY 2000.
104	This project required additional coordination with the municipality. Funding for this construction has been rescheduled in FY 2000.
105	This project was determined to be a lower priority for FY 1999 funds than other projects that were added to the FY 1999 program.
106	The contract plans for this improvement were not available for advertising for letting in FY 1999. The project will be rescheduled in FY 2000.
107	This engineering item was for an anticipated supplement that was not needed.
108	This engineering item was for anticipated supplements that did not occur in FY 1999. It has been rescheduled in the FY 2000 program.
109	This improvement was advertised for the July 30, 1999 letting, and is being funded as part of the FY 2000 program since FY 1999 funds were depleted after the June 11 letting.
110	This engineering was advertised on PTB 106 for which the selection of consultant engineering firms was January 13, 1999. The contract could not be negotiated in time for funding to be obligated during FY 1999. The funds have been rescheduled in the FY 2000 program.
111	No expenditures. This land acquisition item has been rescheduled in FY 2000.
112	Design approval has not been received, thereby delaying the start of the Phase II engineering. Funding for this engineering has been rescheduled in FY 2000.
113	Design approval is pending, thereby delaying the start of land acquisition. Funding for this land acquisition will be rescheduled in FY 2000.
114	This resurfacing project will be rescheduled in FY 2000 in order to avoid disrupting two adjacent routes, IL 19 and US 20, in the city of Elgin during the same construction season.
115	This project was accomplished and funded as part of the FY 1998 program. Additional funding was not needed in FY 1999.

DISTRICT ONE (Continued)

Reference Code	Explanation
116	No land acquisition was required for the construction project at this location.
117	This engineering was advertised on PTB 107 for which the selection of consultant engineering firms was April 14, 1999. The contract could not be negotiated in time for funding to be obligated during FY 1999. The funds have been rescheduled in the FY 2000 program.
118	This Phase II preliminary engineering will be accomplished by district personnel.
119	The land acquisition required for this construction project will be purchased by the County.
120	This preliminary engineering was not ready to be advertised in FY 1999. It has been rescheduled in FY 2000.
121	No funding was needed for this preliminary engineering for right-of-way plats.
122	This preliminary engineering is being accomplished as part one of two work order engineering contracts that were awarded to Ruettiger, Tonelli & Associates and Rogina & Associates, Ltd. for the preparation of right-of-way plats needed for various proposed improvements in District One.
123	Scope of work on this project has been changed. This project will be rescheduled later in the FY 2000-2004 Multi-Year Program.
124	This project was advertised for the April 23, 1999 letting. The bids were rejected due to a decision after the bid opening to add lanes to this route section rather than resurface the existing road. The greater scope improvement is anticipated to be implemented in FY 2004.
125	Environmental issues still remain unresolved. Credits in a wetland bank may be purchased to replace the lost wetland area rather than constructing a wetland
126	Lake County DOT will not start construction until November 1999. This project will be rescheduled in FY 2000.
127	This project will be included in the larger Metra signal interconnect contract that is expected to be funded in FY 2000.
128	These scheduled wetland credits were not needed and were, therefore, not purchased.
129	Construction has been delayed pending land acquisition and Phase II engineering approval. Funds will be rescheduled in FY 2000.

DISTRICT ONE (Continued)

Reference Code	Explanation
130	DPT staff incorrectly provided this description when program was developed. Replaced by Ridge Ave, Homewood Station W of Ridge Ave Metra/Med RR, 99-01-99-G9.
131	This $9,000 was scheduled as state financial participation in engineering to be conducted by the village of Homewood to convert an existing bus turnaround, used by Pace, to a parking and pedestrian area near the Metra station. The bus turnaround is located on land owned by Pace, and Pace objects to the proposed conversion project. Therefore, no financial agreement was executed between IDOT and the village.
132	The contract for this project was on the June 11, 1999 letting. The low bid was acceptable and the contract was awarded. However, since many FY 1999 program funds were used to finance spring repair projects that were added to the program and were advertised on previous lettings, there were no FY 1999 program funds available for some published FY 1999 projects, including this one. This project is being funded in the FY 2000 program.
133	This reimbursement to the village of Schiller Park was rescheduled in the FY 2000 program since the village was not ready to implement the improvements in FY 1999.
134	Agreement was delayed due to cost estimates and engineering revisions. Funds will be rescheduled in FY 2000.
135	This item was a scheduled reimbursement to the village of Skokie for state financial participation in a transit access improvement. The village of Skokie was not ready to proceed with the improvement due to land acquisition problems with the Skokie Historical Preservation Society. The state participation will be rescheduled in FY 2000.
136	Agreement was delayed due to engineering and cost estimate review. Funds will be rescheduled in FY 2000.
137	This proposed improvement at the rail-highway crossing has been deferred because Metra staff are devoting time to the preparation of contract plans for signal interconnect improvements before completing the contract plans for this crossing improvement.
138	Funds were scheduled as a reimbursement to the city of Blue Island. Blue Island was not prepared to implement this improvement in FY 1999. The funds for this construction project will be rescheduled in FY 2000.
139	The city of Oak Forest was not prepared to implement this improvement in FY 1999. It will be rescheduled in FY 2000.
140	This Soils Phase I preliminary engineering was not needed in FY 1999.

FY 1999 HIGHWAY PROGRAM
STATE PROJECTS NOT YET ACCOMPLISHED

EXHIBIT D

HIGHWAY DISTRICT 2

ROUTE	COUNTY	DESCRIPTION	COST	REASON FOR DELAY
I 74 US 6 MOLINE 99-02-07-02	ROCK ISLAND	MISSISSIPPI RIVER P.E. (BRIDGE INSPECTION)	35,000	201
I 74 US 6 (NORTHBOUND) MOLINE 99-02-01-01	ROCK ISLAND	MISSISSIPPI RIVER BRIDGE DECK REPAIRS	50,000	202
I 74 US 6 MOLINE 99-02-07-03	ROCK ISLAND	ROCK RIVER BRIDGE P.E. (PHASE II)	450,000	203
I 74 99-02-01-02	HENRY	KRISDALA BAKA REST AREA S OF ILL 81 (RESTROOM FIXTURES) REST AREA IMPROVEMENT	10,000	204
I 80 99-02-01-03	ROCK ISLAND	MISSISSIPPI RAPIDS REST AREA S OF ILL 84 (RESTROOM FIXTURES) REST AREA IMPROVEMENT	130,000	204
I 80 99-02-07-04	BUREAU	WEST BUREAU CREEK 2 MI N OF WYANET P.E. (PHASE II)	150,000	205
I 80 99-02-01-04	BUREAU	GREAT SAUK TRAIL REST AREA W OF PRINCETON (RESTROOM FIXTURES) REST AREA IMPROVEMENT	135,000	204
I 88 99-02-01-05	WHITESIDE	ILL 78 TO US 30 CONNECTOR RESURFACING (MAINT) MILES = 10.79	4,500,000	206
I 90 US 51 ILL 75 GARDNER ST 99-02-01-06	WINNEBAGO	UNDER US 51 2 MI E OF SOUTH BELOIT & PRAIRIE HILL RD E OF ROCKTON BRIDGE REPLACEMENT INTERCHANGE RECONSTRUCTN BRIDGE APPROACH ROADWAY BRIDGE REMOVAL/DEMOLITION	6,500,000	207

FY 1999 HIGHWAY PROGRAM
STATE PROJECTS NOT YET ACCOMPLISHED

EXHIBIT D

HIGHWAY DISTRICT 2

ROUTE	COUNTY	DESCRIPTION	COST	REASON FOR DELAY
I 180 99-02-01-07	BUREAU PUTNAM	I-80 TO ILL 29; ILL 29 CONNECTOR TO ILL 26 IN HENNEPIN RESURFACING RESURFACING (PHASE II) SHOULDER RECONSTRUCTION BRIDGE SUPERSTRUCTURE BRIDGE REHABILITATION MILES = 16.19	15,830,000	208
I 280 99-02-07-05	ROCK ISLAND	UNDER 27TH ST AT S EDGE OF MOLINE P.E. (PHASE II)	75,000	209
US 6 US 34 99-02-01-09	BUREAU	W BUREAU CREEK E OF WYANET BRIDGE REPLACEMENT BRIDGE APPROACH ROADWAY VERTICAL REALIGNMENT MILES = 0.36	1,320,000	210
US 20 JULIEN DUBUQUE EAST DUBUQUE 99-02-01-10	JODAVIESS	MISSISSIPPI RIVER BRIDGE REPAIR	50,000	211
US 20 99-02-02-06	JODAVIESS	E OF WOODBINE TO LOGEMANN RD UTILITY ADJUSTMENT	500,000	212
US 20 BUS 99-02-02-09	BOONE	AT TOWN HALL RD 3.1 MI E OF WINNEBAGO CO LINE INTERSECTION IMPROVEMENT TURNING LANES	270,000	213
US 30 99-02-02-11	LEE	ABANDONED ICG RR 3.5 MI E OF ILL 26 UTILITY ADJUSTMENT	65,000	214
US 52 ILL 64 ILL 84 CHICAGO AVE SAVANNA 99-02-03-02	CARROLL	AT 4TH ST INSTALL SIGNALS	40,000	215
US 52 99-02-03-03	LEE	AMBOY TO HENKEL RD 3.2 MI S OF SUBLETTE UTILITY ADJUSTMENT	35,000	212

FY 1999 HIGHWAY PROGRAM
STATE PROJECTS NOT YET ACCOMPLISHED

EXHIBIT D

HIGHWAY DISTRICT 2

ROUTE	COUNTY	DESCRIPTION	COST	REASON FOR DELAY
ILL 2 RIVER ST DIXON 99-02-03-06	LEE	RIVER ST TO WHITE OAK LANE RECONSTRUCTION CURB AND GUTTER STORM SEWER INTERSECTION IMPROVEMENT MILES = 0.97	1,800,000	216
ILL 26 99-02-03-11	STEPHENSON	W BRANCH OF RICHLAND CREEK S OF WISCONSIN STATE LINE UTILITY ADJUSTMENT	15,000	212
ILL 26 ILL 29 99-02-04-02	BUREAU	I-180 CONNECTOR TO S OF HENNEPIN CANAL SW OF BUREAU JCT RESURFACING PATCHING EROSION CONTROL INTERSECTION IMPROVEMENT MILES = 3.74	2,400,000	217
ILL 78 99-02-04-11	CARROLL	OVER BNSF RR 2 MI N OF ARGO FAY RD BRIDGE REHABILITATION	375,000	218
ILL 78 99-02-04-12	CARROLL	OVER BNSF RR 2 MI N OF ARGO FAY RD WIRE LINE ADJUSTMENTS	15,000	219
ILL 78 99-02-05-01	CARROLL	OVER BNSF RR 2 MI N OF ARGO FAY RD UTILITY ADJUSTMENT	25,000	212
ILL 78 99-02-05-02	CARROLL WHITESIDE	IDEAL RD TO US 30 SURFACE MAINTENANCE CULVERT REPLACEMENT CULVERT EXTENSION CULVERT REHABILITATION MILES = 10.48	1,865,000	213
ILL 84 EAST MOLINE SILVIS 99-02-05-05	ROCK ISLAND	AT ILL 92 TURNING LANES MODERNIZE TRAFFIC SIGNALS	800,000	220
ILL 84 ILL 92 1ST AVE SILVIS 99-02-05-07	ROCK ISLAND	HONEY CREEK E OF ILL 84 (N) BRIDGE REPLACEMENT	940,000	221

FY 1999 HIGHWAY PROGRAM
STATE PROJECTS NOT YET ACCOMPLISHED

EXHIBIT D

HIGHWAY DISTRICT 2

ROUTE	COUNTY	DESCRIPTION	COST	REASON FOR DELAY
ILL 84 ILL 92 1ST AVE SILVIS 99-02-05-08	ROCK ISLAND	HONEY CREEK E OF ILL 84 (N) UTILITY ADJUSTMENT	35,000	222
ILL 92 CENTENNIAL EXPY ROCK ISLAND 99-02-05-09	ROCK ISLAND	OVER 7TH ST & 11TH ST BRIDGE REHABILITATION	900,000	223
ILL 92 99-02-10-07	BUREAU	WALNUT CREEK 2 MI W OF ILL 26 LAND ACQUISITION	15,000	224
ILL 192 99-02-06-02	ROCK ISLAND	ILL 92 TO 105TH ST E OF EDGINGTON WIDENING & RESURFACING INTERSECTION IMPROVEMENT PATCHING MILES = 5.85	2,875,000	213
ILL 192 99-02-06-03	ROCK ISLAND	ILL 92 TO 105TH ST E OF EDGINGTON UTILITY ADJUSTMENT	25,000	212
ILL 251 MENDOTA 99-02-07-12	LASALLE	DITCH .4 MI N OF US 52 P.E. (PHASE I)	65,000	225
FAS 1192 ATKINSON RD 99-02-08-01	HENRY	GREEN RIVER 3.7 MI N OF US 6 P.E. (PHASE II)	60,000	205
FAS 2194 FREEPORT RD 99-02-10-09	WHITESIDE	PENROSE CREEK 6 MI N OF ILL 2 LAND ACQUISITION	10,000	224
SBI 3 OLD ILL 2/92 99-02-10-11	ROCK ISLAND	DRAINAGE DITCH .8 MI W OF I-80 LAND ACQUISITION	10,000	224
SBI 5 OLD US 20 99-02-08-02	STEPHENSON	AT GALENA RD 1.5 MI E OF ILL 73 SE OF LENA P.E. (PHASE II)	18,000	226
SBI 5 OLD US 20 99-02-06-10	STEPHENSON	AT GALENA RD 1.5 MI E OF ILL 73 SE OF LENA HORIZONTAL REALIGNMENT MILES = 0.28	120,000	227

FY 1999 HIGHWAY IMPROVEMENT PROGRAM
REASONS FOR PROJECTS NOT BEING ACCOMPLISHED

DISTRICT TWO

Reference Code	Explanation
201	These funds were scheduled as IDOT's financial participation in the preliminary engineering to be accomplished by the state of Iowa. Iowa recently selected a consultant, but has not completed negotiations. Funds will be rescheduled in FY 2000.
202	Iowa is the lead agency on this project. Iowa was unable to get the work under contract. This project has been rescheduled in FY 2000.
203	This scheduled Phase II engineering was not ready to proceed because the Phase I engineering has been delayed. The geometrics of the ramps from the interchange to the south which extend onto the bridge are substandard and must be addressed in the Phase I engineering. This Phase II engineering has been rescheduled in FY 2000.
204	Restroom fixtures at this rest area were replaced through a contract that was awarded and funded as part of the FY 1998 program. No additional restroom fixtures work was required in FY 1999.
205	This Phase II engineering item was delayed due to a slow completion of Phase I engineering by the consultant. This item has been rescheduled in FY 2000.
206	This project was for maintenance resurfacing to repair "D" cracking. It had been resurfaced in 1989 to repair the same problem. The District now feels it would be in the best interest of the Department to forego the resurfacing and completely reconstruct the pavement. The reconstruction is estimated at $19.5 million with a June or July 1999 letting and funding in FY 2000.
207	This improvement was advertised for the July 30, 1999 letting, and is being funded as part of the FY 2000 program since FY 1999 funds were depleted after the June 11 letting.
208	The contract for this project was on the June 11, 1999 letting. The low bid was acceptable and the contract was awarded. However, since many FY 1999 program funds were used to finance spring repair projects that were added to the program and were advertised on previous lettings, there were no FY 1999 program funds available for some published FY 1999 projects, including this one. This project is being funded in the FY 2000 program.
209	Due to district personnel changes, in-house Phase I engineering was delayed. This Phase II engineering has been rescheduled in FY 2000.
210	The bridge replacement will be delayed until FY 2000 to avoid having US 6 closed while the bridge on West Street over the BN RR at the W Edge of Wyanet is under construction.

DISTRICT TWO (Continued)

Reference Code	Explanation
211	This contract was awarded in April 1999 by the Iowa DOT. Since IDOT did not concur in the award, there might not be Illinois financial participation in the contract.
212	This utility adjustment was not needed in FY 1999 since the contract plans were not sufficiently developed. It will be rescheduled in FY 2000.
213	This construction project was delayed due to problems with land acquisition. It has been rescheduled in FY 2000.
214	No utility adjustment was required for the construction project at this location.
215	The new administration in the city of Savanna did not support the project and the project was dropped.
216	This improvement was advertised for the April 23, 1999 letting, but was withdrawn from the letting in order to change the pavement design from bituminous to portland cement concrete. It has been rescheduled in FY 2000.
217	This improvement was advertised for the July 30, 1999 letting, and is being funded as part of the FY 2000 program since FY 1999 funds were depleted after the June 11 letting.
218	This bridge rehabilitation has been delayed because the district has been unable to get an executed agreement with the railroad.
219	There were no wire line adjustments required for the proposed improvement at this location.
220	This improvement has been delayed because a decision was made to include this work in a contract which included a bridge replacement near this intersection. In order to construct the new double box culvert, the road needed to be closed. Due to objections from local residents, the improvement is being redesigned to implement the project in staged construction to allow the road to remain open.
221	This improvement was delayed due to the need to redesign the plans for staged construction. It has been rescheduled in FY 2000.
222	This utility adjustment may not be needed depending upon the final design for the staged construction of the bridge replacement. Funds have been rescheduled in FY 2000.
223	This reimbursement to the city of Rock Island will be rescheduled in the FY 2000 program since the city was not ready to let this contract in FY 1999.

DISTRICT TWO (Continued)

Reference Code	Explanation
224	No additional land acquisition was required in FY 1999 for the proposed improvement at this location.
225	This Phase I preliminary engineering will be accomplished by district personnel.
226	This Phase II preliminary engineering item was for an anticipated consultant contract that was not needed.
227	This horizontal realignment was scheduled in anticipation of increased traffic in association with a proposed methanol plant along this route. The methanol plant will not be constructed since DCCA funds anticipated for the plant are not available. The horizontal realignment will be accomplished as part of the intersection improvement at US 20 and Galena Road that is scheduled in the FY 2000 program

FY 1999 HIGHWAY PROGRAM
STATE PROJECTS NOT YET ACCOMPLISHED

EXHIBIT D

HIGHWAY DISTRICT 3

ROUTE	COUNTY	DESCRIPTION	COST	REASON FOR DELAY
I 55 99-03-01-03	LIVINGSTON	LIMESTONE REST AREA NEAR PONTIAC (AIR CONDITIONING UPGRADE) REST AREA IMPROVEMENT	20,000	301
I 55 BUS VETERANS PKWY BLOOMINGTON 99-03-07-05	MCLEAN	AT MORRIS AVE, GREENWOOD AVE & CABINTOWN RD LAND ACQUISITION	180,000	302
I 55 BUS VETERANS PKWY BLOOMINGTON 99-03-07-06	MCLEAN	COMMERCE PKWY TO UP RR BRIDGE LAND ACQUISITION	3,100,000	302
I 80 99-03-01-06	GRUNDY	THREE RIVERS REST AREA E OF MORRIS (EMERG POWER SUPPLY) REST AREA IMPROVEMENT	30,000	303
US 34 PLANO 99-03-02-02	KENDALL	CHILTON WAY TO BIG ROCK CREEK UTILITY ADJUSTMENT	100,000	304
US 52 99-03-02-07	LASALLE	CH 2 W OF SERENA FLASHING LIGHT	10,000	305
US 150 LOCUST ST BLOOMINGTON 99-03-07-12	MCLEAN	AT HINSHAW ST & MORRIS ST LAND ACQUISITION	55,000	302
ILL 17 COURT ST KANKAKEE 99-03-02-11	KANKAKEE	AT HOBBIE AVE MODERNIZE TRAFFIC SIGNALS IMPROVE TURNING RADII	250,000	306
ILL 17 COURT ST 99-03-08-03	KANKAKEE	IC RR IN KANKAKEE LAND ACQUISITION	50,000	302
ILL 23 STREATOR 99-03-08-07	LASALLE	RICHARDS RD TO OAKLEY AVE LAND ACQUISITION	5,000	307
ILL 23 BLOOMINGTON ST STREATOR 99-03-05-11	LASALLE	OAKLEY AVE TO FIRST ST P.E. (PHASE II)	325,000	308
ILL 53 99-03-04-02	GRUNDY	OVER UP RR AT SCL OF GARDNER BRIDGE REPLACEMENT	1,800,000	309

FY 1999 HIGHWAY IMPROVEMENT PROGRAM
REASONS FOR PROJECTS NOT BEING ACCOMPLISHED

DISTRICT THREE

Reference Code	Explanation
301	This project has been delayed until fall 1999 in order to not disrupt the air conditioning in the summer months. This project will be rescheduled in FY 2000.
302	No expenditures. Funds have been rescheduled in FY 2000.
303	The scope of work for this improvement was not defined, so the project was not ready to implement in FY 1999. Funds will be rescheduled in FY 2000.
304	This utility adjustment was not needed in FY 1999. It will be rescheduled in FY 2000.
305	This improvement will be accomplished by district personnel.
306	This project was delayed due to problems with land acquisition. It has been rescheduled in FY 2000.
307	No land acquisition was required for the construction project at this location.
308	This Phase II engineering has been delayed due to changes made by the City of Streator. This item has been rescheduled in FY 2000.
309	This bridge replacement has been delayed because IDOT has been unable to enter into an agreement with the railroad which owns the tracks under the bridge. The ownership has changed twice during the development of this project. Funds have been rescheduled in FY 2000.

FY 1999 HIGHWAY PROGRAM
STATE PROJECTS NOT YET ACCOMPLISHED

EXHIBIT D

HIGHWAY DISTRICT 4

ROUTE	COUNTY	DESCRIPTION	COST	REASON FOR DELAY
I 74 99-04-04-09	PEORIA TAZEWELL	I-474 W OF PEORIA TO PINECREST DR IN EAST PEORIA P.E. (PHASE I)	250,000	401
I 74 99-04-04-10	PEORIA TAZEWELL	I-474 W OF PEORIA TO PINECREST DR IN EAST PEORIA P.E. SOILS (PHASE I)	700,000	402
I 74 PEORIA 99-04-07-05	PEORIA	E OF UNIVERSITY ST TO MONROE AVE LAND ACQUISITION	200,000	403
I 74 99-04-01-01	KNOX WOODFORD	SPOON RIVER REST AREA; MACKINAW DELLS REST AREA E OF MORTON (SHELT REHAB) REST AREA IMPROVEMENT	20,000	404
US 24 US 150 (EASTBOUND) PEORIA EAST PEORIA 99-04-04-12	PEORIA TAZEWELL	AT ILLINOIS RIVER CONSTRUCTION ENGINEERING	100,000	401
US 34 GULFPORT 99-04-01-09	HENDERSON	MISSISSIPPI RIVER BRIDGE REPAIR	50,000	405
US 67 99-04-05-04	MCDONOUGH	CAMP CREEK 3 MI N OF INDUSTRY P.E. (PHASE I)	75,000	406
US 67 99-04-05-05	MCDONOUGH	CARTER CREEK 1.3 MI S OF INDUSTRY P.E. (PHASE I)	12,000	406
US 136 ILL 336 99-04-02-01	HANCOCK MCDONOUGH	1 MI W OF HANCOCK CO LINE TO 1.7 MI E OF ILL 61 WETLAND MITIGATION	80,000	403
US 136 ILL 336 99-04-05-06	HANCOCK MCDONOUGH	1 MI W OF HANCOCK CO LINE TO CH 18 W OF MACOMB P.E. SOILS (PHASE II)	256,000	402
US 136 99-04-05-07	MCDONOUGH	CAMP CREEK TRIBUTARY IN ADAIR P.E. (PHASE I)	26,000	406

FY 1999 HIGHWAY PROGRAM
STATE PROJECTS NOT YET ACCOMPLISHED

EXHIBIT D

HIGHWAY DISTRICT 4

ROUTE	COUNTY	DESCRIPTION	COST	REASON FOR DELAY
US 150 99-04-05-09	PEORIA	KICKAPOO CREEK 3 MI W OF KICKAPOO P.E. (PHASE I)	134,000	407
ILL 8 WESTERN AVE PEORIA 99-04-08-06	PEORIA	AT LINCOLN AVE & HOWETT ST LAND ACQUISITION	465,000	403
ILL 8 E WASHINGTON ST EAST PEORIA 99-04-08-08	TAZEWELL	AT DOLAN'S LANE LAND ACQUISITION	10,000	408
ILL 8 EAST PEORIA 99-04-02-07	TAZEWELL	FARMDALE RD RELOCATION TO ILLINI RD PAVING INTERSECTION RECONSTN MILES = 0.48	850,000	409
ILL 9 PEKIN 99-04-02-09	TAZEWELL PEORIA	ILLINOIS RIVER BRIDGE DECK REPAIRS	2,000,000	410
ILL 17 99-04-02-11	KNOX STARK	ILL 180 TO ILL 78 UTILITY ADJUSTMENT	25,000	411
ILL 26 99-04-05-10	MARSHALL	PIGEON CREEK & STRAWN CREEK S OF LACON & STRAWN CREEK IN LACON P.E. (PHASE II)	175,000	401
ILL 29 CHILLICOTHE 99-04-05-11	PEORIA	UNDER BNSF RR P.E. (PHASE II)	250,000	412
ILL 41 ST. AUGUSTINE 99-04-05-12	KNOX	CEDAR CREEK TRIBUTARY .4 MI S OF ILL 116 P.E. (PHASE I)	38,000	406
ILL 78 99-04-06-01	STARK	WALNUT CREEK TRIBUTARY 1.5 MI & 3 MI N OF WEST JERSEY P.E. (PHASE I)	140,000	407
ILL 78 US 150 99-04-06-02	PEORIA	FRENCH CREEK 2 MI S OF LAURA P.E. (PHASE I)	30,000	407

FY 1999 HIGHWAY PROGRAM
STATE PROJECTS NOT YET ACCOMPLISHED

EXHIBIT D

HIGHWAY DISTRICT 4

ROUTE	COUNTY	DESCRIPTION	COST	REASON FOR DELAY
ILL 91 99-04-06-04	STARK	JACK CREEK 5 MI N OF TOULON P.E. (PHASE I)	90,000	407
ILL 97 99-04-09-03	KNOX	LITTLERS CREEK 3 MI N OF ILL 116 LAND ACQUISITION	5,000	403
ILL 116 99-04-09-06	WARREN	NEGRO CREEK .6 MI W OF US 67 LAND ACQUISITION	5,000	403
FAU 6878 OLD US 34 99-04-06-08	WARREN	CEDAR CREEK TRIBUTARY .5 MI E OF MONMOUTH P.E. (PHASE I)	60,000	407
SBI 29D RIVER BEACH DR 99-04-09-10	PEORIA	KNOX ST TO ILL 29 N OF MOSSVILLE LAND ACQUISITION	10,000	408
VARIOUS 99-04-06-09		DISTRICTWIDE P.E. (PHASE I)	100,000	413
VARIOUS 99-04-06-10		DISTRICTWIDE P.E. (PHASE II)	100,000	413
VARIOUS 99-04-04-06		VARIOUS LOCATIONS BRIDGE PAINTING	400,000	414
VARIOUS 99-04-07-01		DISTRICTWIDE PLAT PREPARATION & CORRIDOR PROT. E 1/2 OF DISTRICT PRELIMINARY ENGINEERING P.E. SURVEYS (PHASE I) P.E. SURVEYS (ROW)	500,000	415
VARIOUS 99-04-07-02		DISTRICTWIDE PLAT PREPARATION W 1/2 OF DISTRICT PRELIMINARY ENGINEERING P.E. SURVEYS (PHASE I) P.E. SURVEYS (ROW)	200,000	415

FY 1999 HIGHWAY IMPROVEMENT PROGRAM
REASONS FOR PROJECTS NOT BEING ACCOMPLISHED

DISTRICT FOUR

Reference Code	Explanation
401	This engineering item was for an anticipated supplement that did not occur in FY 1999. This item has been rescheduled in FY 2000.
402	This engineering was advertised on PTB 104. The contract could not be negotiated in time for funding to be obligated during FY 1999. The funds have been rescheduled in FY 2000.
403	No expenditures. Funds have been rescheduled in FY 2000.
404	Bids for this project were opened on May 10, 1999. This contract was awarded on June 1, 1999; but no obligation was filed by the Division of Highways.
405	This is a proposed reimbursement to the state of Iowa for Illinois' participation in a project that Iowa did not implement in FY 1999. It has been rescheduled in FY 2000.
406	This engineering was advertised on PTB 106. The contract could not be negotiated in time for funding to be obligated during FY 1999. The funds have been rescheduled in FY 2000.
407	This engineering was advertised on PTB 107. The contract could not be negotiated in time for funding to be obligated during FY 1999. The funds have been rescheduled in FY 2000.
408	No land acquisition was required for the construction project at this location.
409	This construction project was delayed in court with settling a condemnation. This project has been rescheduled in FY 2000.
410	This improvement was advertised for the July 30, 1999 letting, and is being funded as part of the FY 2000 program since FY 1999 funds were depleted after the June 11 letting.
411	No utility adjustment was needed for the construction project at this location.
412	The Phase I and Phase II engineering for the proposed bridge replacement at this location was advertised on PSB#91. The consultant engineering firm was selected on May 3, 1995. The Phase I engineering has been completed. The Phase II engineering, which was scheduled in FY 1999, has not been initiated because the BN RR has not yet agreed to participate in the cost of the bridge replacement.
413	This engineering item was for a work order contract that was not needed.

DISTRICT FOUR (Continued)

Reference Code	Explanation
414	A contract for painting one bridge on I-474 was advertised for the July 30, 1999 letting. However, bids were rejected. The funds have been rescheduled in FY 2000.
415	There was no need for a work order engineering contract to prepare right-of-way plats for proposed improvements in this portion of District 4.

FY 1999 HIGHWAY PROGRAM
STATE PROJECTS NOT YET ACCOMPLISHED

EXHIBIT D

HIGHWAY DISTRICT 5

ROUTE	COUNTY	DESCRIPTION	COST	REASON FOR DELAY
I 70 99-05-01-02	CLARK	CUMBERLAND RD REST AREA NE OF MARSHALL (REPLACE FIXTURES & REP ROOF) REST AREA IMPROVEMENT	55,000	501
US 45 UNIVERSITY AVE CHAMPAIGN 99-05-02-02	CHAMPAIGN	AT WRIGHT ST MODERNIZE TRAFFIC SIGNALS LOOP DETECTORS CONTROLLERS	90,000	502
US 150 ILL 1 GILBERT ST 99-05-04-10	VERMILION	OVER NS RR .3 MI N OF I-74 NE OF TILTON P.E. (PHASE II)	550,000	503
ILL 48 99-05-05-04	MACON	STREAM 1 MI S OF OREANA LAND ACQUISITION	5,000	504
ILL 121 99-05-05-07	CUMBERLAND	STREAM 3 MI S OF US 45 E OF NEOGA LAND ACQUISITION	5,000	504
ILL 130 LINCOLN NAT HWY 99-05-04-03	COLES	MADISON ST TO SCL OF CHARLESTON & AT 4TH, 6TH & 7TH STS WIDENING & RESURFACING BI-DIRECT LEFT TURN LANE INTERSECTION IMPROVEMENT SIGNAL TIMING/PROGRESSION MODERNIZE TRAFFIC SIGNALS MILES = 2.08	2,033,000	505
STATE ST RIDGE FARM 99-05-04-06	VERMILION	VARIOUS LOCATIONS (SECTION 044) BITUMINOUS PAVEMENT	1,500,000	506

FY 1999 HIGHWAY IMPROVEMENT PROGRAM
REASONS FOR PROJECTS NOT BEING ACCOMPLISHED

DISTRICT FIVE

Reference Code	Explanation
501	The contract plans for this improvement were not available for advertising for letting in FY 1999. The project will be rescheduled in FY 2000.
502	This project was deleted to accommodate an item of higher priority.
503	This engineering item was for an anticipated supplement that did not occur in FY 1999. This item has been rescheduled in FY 2000.
504	No land acquisition was required for the construction project at this location.
505	The contract for this project was on the June 11, 1999 letting. The low bid was acceptable and the contract was awarded. However, since many FY 1999 program funds were used to finance spring repair projects that were added to the program and were advertised on previous lettings, there were no FY 1999 program funds available for some published FY 1999 projects, including this one. This project is being funded in the FY 2000 program.
506	The contract plans for this improvement were not available for advertising for letting in FY 1999. Construction will be scheduled in a year after FY 2000.

FY 1999 HIGHWAY PROGRAM
STATE PROJECTS NOT YET ACCOMPLISHED

EXHIBIT D

HIGHWAY DISTRICT 6

ROUTE	COUNTY	DESCRIPTION	COST	REASON FOR DELAY
I 55 (NB & SB) 99-06-01-01	MONTGOMERY	COALFIELD REST AREA S OF WAGGONER (REMOVE PLANTERS & REPLACE DOORS) REST AREA IMPROVEMENT	40,000	601
I 55 (NB & SB) SPRINGFIELD 99-06-07-01	SANGAMON	LAKE SPRINGFIELD .5 MI N OF E LAKE SHORE DR TO .6 MI S P.E. (PHASE II)	75,000	602
I 55 99-06-01-02	LOGAN	I-155 NW OF LINCOLN TO MCLEAN CO LINE & AT I-155 (NB) NW OF LINCOLN RESURFACING SHOULDER RECONSTRUCTION BRIDGE REPAIR MILES = 15.09	9,210,000	603
I 55 BUS 9TH & 6TH SPRINGFIELD 99-06-01-03	SANGAMON	9TH AT LAUREL & 6TH AT LAUREL RR CROSSING IMPROVEMENT	25,000	604
US 36 SEEHORN RD 99-06-01-07	PIKE	1.8 MI S OF I-72/172 TRUMPET INTERCHANGE TO ILL 106 & RELOCATED TR 89 UTILITY ADJUSTMENT	100,000	605
US 51 ILL 16 ILL 29 1ST ST CEDAR ST PANA 99-06-02-01	CHRISTIAN	AT 1ST & CEDAR STS & AT CEDAR/HICKORY & JACKSON STS UTILITY ADJUSTMENT	10,000	605
US 54 ILL 106 WASHINGTON ST PITTSFIELD 99-06-02-02	PIKE	AT MEMORIAL ST UTILITY ADJUSTMENT	25,000	605
US 54 ILL 106 WASHINGTON ST PITTSFIELD 99-06-02-03	PIKE	MEMORIAL ST TO SHETLAND DR & AT MEMORIAL ST RESURFACING IMPROVE TURNING RADII MISCELLANEOUS PROJECTS MILES = 0.94	355,000	606
ILL 9 ILL 96 PONTOOSUC 99-06-02-08	HANCOCK	SPILLMAN CREEK UTILITY ADJUSTMENT	25,000	605

FY 1999 HIGHWAY PROGRAM
STATE PROJECTS NOT YET ACCOMPLISHED

EXHIBIT D

HIGHWAY DISTRICT 6

ROUTE	COUNTY	DESCRIPTION	COST	REASON FOR DELAY
ILL 9 ILL 96 PONTOOSUC 99-06-07-06	HANCOCK	SPILLMAN CREEK P.E. (PHASE II)	10,000	607
ILL 29 99-06-07-07	SANGAMON CHRISTIAN	DIRKSEN PKWY IN SPRINGFIELD TO S OF TAYLORVILLE P.E. (PHASE I)	100,000	608
ILL 29 99-06-03-05	SANGAMON	DIRKSEN PKWY IN SPRINGFIELD TO SCL OF ROCHESTER UTILITY ADJUSTMENT	50,000	605
ILL 48 ILL 127 O'BANNON ST WEST ST 99-06-03-10	MONTGOMERY	W FORK OF SHOAL CR TO SPRINGFIELD RD & ILL 48 TO SHORT ST IN RAYMOND RESURFACING BRIDGE REPAIR DRAINAGE MILES = 1.22	660,000	609
ILL 48 99-06-04-02	CHRISTIAN	PRAIRIE FORK AT NE EDGE OF HARVEL UTILITY ADJUSTMENT	15,000	605
ILL 54 99-06-04-04	LOGAN	LAKE FORK CREEK 1 MI NE OF CORNLAND UTILITY ADJUSTMENT	25,000	605
ILL 78 99-06-07-10	CASS	PRAIRIE CREEK 3 MI S OF VIRGINIA P.E. (PHASE II)	10,000	607
ILL 100 99-06-04-12	SCHUYLER	WILSON CREEK AT BLUFF CITY TO NCL OF BROWNING & AT WILSON CREEK & ELM CREEK UTILITY ADJUSTMENT	135,000	605
ILL 108 99-06-05-03	MACOUPIN	SHAW POINT CREEK 5.6 MI W OF I-55 UTILITY ADJUSTMENT	25,000	605
ILL 125 99-06-08-05	CASS	LOST CREEK IN BLUFF SPRINGS P.E. (PHASE II)	120,000	610
FAS 1619 OLD ILL 4 99-06-08-07	SANGAMON	PANTHER CREEK 1 MI N OF AUBURN P.E. (PHASE II)	75,000	611

FY 1999 HIGHWAY PROGRAM
STATE PROJECTS NOT YET ACCOMPLISHED

EXHIBIT D

HIGHWAY DISTRICT 6

ROUTE	COUNTY	DESCRIPTION	COST	REASON FOR DELAY
SBI 4 OLD ILL 4 99-06-05-08	SANGAMON	FORK OF LICK CREEK 1 MI S OF I-72 CULVERT REPLACEMENT	250,000	603
SBI 4 OLD ILL 4 99-06-05-09	SANGAMON	FORK OF LICK CREEK 1 MI S OF I-72 UTILITY ADJUSTMENT	50,000	605
SBI 4 OLD ILL 4 99-06-08-08	SANGAMON	PANTHER CREEK 1.2 MI N OF AUBURN P.E. (PHASE II)	75,000	611
SBI 4 OLD ILL 4 HARRISON AVE THAYER 99-06-05-11	SANGAMON	SUGAR CREEK UTILITY ADJUSTMENT	25,000	605
SANGAMON AVE SPRINGFIELD 99-06-05-12	SANGAMON	HASTINGS ST TO DIRKSEN PKWY (SECTION 044) UTILITY ADJUSTMENT	150,000	612
FAU 7810 STATE ST 99-06-06-01	ADAMS	36TH ST TO 48TH ST IN QUINCY RESURFACING MILES = 1.01	87,000	613
SBI 24 VELMA RD 99-06-08-14	CHRISTIAN	LAKE TAYLORVILLE 3.5 MI SE OF TAYLORVILLE P.E. (PHASE II)	40,000	614
FAU 7825 24TH ST QUINCY 99-06-06-04	ADAMS	CHERRY LANE TO PAYSON RD RESURFACING MILES = 1.00	14,000	613
FAS 589 99-06-06-05	ADAMS	US 24 TO ILL 104 (5 POINTS) RESURFACING MILES = 7.09	358,000	613
FAS 593 99-06-06-06	ADAMS	ILL 104 TO CH 38 RESURFACING MILES = 4.95	435,000	613
FAS 1588 99-06-06-07	ADAMS	WOLFERIDGE RD (TR 416) TO KELLERVILLE RD (FAS 432) RESURFACING MILES = 4.10	435,000	613

FY 1999 HIGHWAY PROGRAM
STATE PROJECTS NOT YET ACCOMPLISHED

EXHIBIT D

HIGHWAY DISTRICT 6

ROUTE	COUNTY	DESCRIPTION	COST	REASON FOR DELAY
FAS 1600 99-06-06-08	ADAMS	MAPLE ST IN URSA TO KOCHS LANE IN QUINCY RESURFACING MILES = 7.74	653,000	613
CH 5 99-06-06-10	PIKE	PERRY TO W OF NAPLES RESURFACING MILES = 5.46	404,000	615

FY 1999 HIGHWAY IMPROVEMENT PROGRAM
REASONS FOR PROJECTS NOT BEING ACCOMPLISHED

DISTRICT SIX

Reference Code	Explanation
601	Engineering needed for this proposed improvement has not been completed. The project is anticipated to be rescheduled in a future year.
602	The Phase I engineering for the proposed bridge improvement at this location was not completed due to delays during coordination with the city of Springfield. The Phase II engineering has been rescheduled in FY 2000.
603	The contract for this project was on the June 11, 1999 letting. The low bid was acceptable and the contract was awarded. However, since many FY 1999 program funds were used to finance spring repair projects that were added to the program and were advertised on previous lettings, there were no FY 1999 program funds available for some published FY 1999 projects, including this one. This project is being funded in the FY 2000 program.
604	The improvement of the railroad crossing at this location was not needed.
605	No utility adjustment was required for the construction project at this location.
606	Land acquisition was delayed due to health problems of a landowner. This project has been rescheduled in FY 2000.
607	This engineering item was for an anticipated supplement that was not needed.
608	This engineering item has had significant delays by IDNR and IDOA. This agreement was not processed in FY 1999 and has been rescheduled in FY 2000.
609	This improvement has been deferred due to delays in executing an agreement with the railroad. Funds have been rescheduled in FY 2000.
610	This Phase II engineering was advertised on PTB#107. The consultant firm was selected on April 14, 1999. Negotiations with the consultant have been delayed because of changes in the scope of work which have occurred through coordination with the new township commissioner and the new county engineer. Neither of these local officials were in office when the original scope of work was developed. Funding for this engineering has been rescheduled in FY 2000.
611	This engineering item was for an anticipated supplement that did not occur in FY 1999. This item has been rescheduled in FY 2000.
612	This utility adjustment will not be accomplished until the ROW is acquired. Funds will be rescheduled in FY 2000.

DISTRICT SIX (Continued)

Reference Code	Explanation
613	The Adams County Engineer chose not to implement this improvement. The state funds available to the county as a result of the jurisdictional transfer of unmarked state route segments to the county were used to finance improvements to other county roads.
614	This Phase II engineering will be accomplished by district personnel.
615	The Pike County Engineer chose not to implement this improvement. The state funds available to the county as a result of the jurisdictional transfer of unmarked state route segments to the county were used to finance improvements to other county roads.

FY 1999 HIGHWAY PROGRAM
STATE PROJECTS NOT YET ACCOMPLISHED

EXHIBIT D

HIGHWAY DISTRICT 7

ROUTE	COUNTY	DESCRIPTION	COST	REASON FOR DELAY
I 57 99-07-01-03	EFFINGHAM	GREEN CREEK REST AREAS (REHAB LAGOON) REST AREA IMPROVEMENT	126,000	701
I 64 99-07-01-05	WHITE	SKEETER MOUNTAIN REST AREA (DRAINAGE & PARTITIONS) REST AREA IMPROVEMENT	123,000	702
I 70 99-07-01-08	EFFINGHAM	NATIONAL TRAIL REST AREAS (REPLACE DOORS) REST AREA IMPROVEMENT	24,000	703
US 40 99-07-01-09	EFFINGHAM	FAYETTE CO LINE TO 1 MI W OF FUNKHOUSER SURFACE MAINTENANCE MILES = 9.70	860,000	704
US 51 99-07-02-04	MARION	OLD US 51 S OF PATOKA TO US 50 AT SANDOVAL UTILITY ADJUSTMENT	40,000	705
ILL 15 99-07-04-05	JEFFERSON	BIG MUDDY OVERFLOW 7.9 MI E OF WASHINGTON CO LINE P.E. (PHASE II)	120,000	706
ILL 49 99-07-02-13	JASPER	CUMBERLAND CO LINE TO ILL 33 WIDENING & RESURFACING MILES = 11.27	2,800,000	707
ILL 49 99-07-03-01	JASPER	CUMBERLAND CO LINE TO ILL 33 UTILITY ADJUSTMENT	20,000	708
ILL 49 99-07-03-02	JASPER	STREAM 3 MI N OF ILL 33 AT HUNT CITY BRIDGE REPLACEMENT BRIDGE OFFICE P.E.	300,000	709
ILL 161 CENTRALIA 99-07-03-08	MARION	AT AIRPORT RD TURNING LANES INSTALL SIGNALS	295,000	710
ILL 161 CENTRALIA 99-07-03-09	MARION	AT AIRPORT RD UTILITY ADJUSTMENT	25,000	711

FY 1999 HIGHWAY IMPROVEMENT PROGRAM
REASONS FOR PROJECTS NOT BEING ACCOMPLISHED

DISTRICT SEVEN

Reference Code	Explanation
701	The lagoon at this rest area was rehabilitated in FY 1997. No further work was required on the lagoon during FY 1999.
702	Bids for this project were opened on March 26, 1999. This contract was awarded on April 23, 1999; but no obligation was filed by the Division of Highways.
703	The doors at this rest area were replaced in FY 1997. No further door replacements were required in FY 1999.
704	This project has been rescheduled in FY 2000 to avoid a conflict with the resurfacing of I-70.
705	Due to delays in land acquisition, these utilities could not be moved. Funds have been rescheduled in FY 2000.
706	This engineering item was for an anticipated supplement that did not occur in FY 1999. This item has been rescheduled in FY 2000.
707	The contract for this project was on the June 11, 1999 letting. The low bid was acceptable and the contract was awarded. However, since many FY 1999 program funds were used to finance spring repair projects that were added to the program and were advertised on previous lettings, there were no FY 1999 program funds available for some published FY 1999 projects, including this one. This project is being funded in the FY 2000 program.
708	No utility adjustment was required for the construction project at this location.
709	This bridge replacement has been deferred to FY 2001 to allow for the completion of the resurfacing improvement on this route section before beginning the bridge project. It will be rescheduled later in the FY 2000-2004 multi-year program.
710	This construction project was delayed due to difficulties in obtaining right-of-way. It has been rescheduled in FY 2000.
711	This utility adjustment item was delayed due to difficulties in obtaining right-of-way. It has been rescheduled in FY 2000.

FY 1999 HIGHWAY PROGRAM
STATE PROJECTS NOT YET ACCOMPLISHED

EXHIBIT D

HIGHWAY DISTRICT 8

ROUTE	COUNTY	DESCRIPTION	COST	REASON FOR DELAY
I 55 I 70 EAST ST. LOUIS 99-08-01-01	ST. CLAIR	POPLAR ST BRIDGE SEISMIC RETROFIT	3,915,000	801
I 55 I 70 99-08-08-09	ST. CLAIR	POPLAR ST COMPLEX ILL 3 RAMPS P.E. (PHASE II)	805,000	802
I 55 99-08-01-06	MADISON	HOMESTEAD REST AREA S OF HAMEL LANDSCAPING	225,000	803
I 64 99-08-01-10	ST. CLAIR	GATEWAY REST AREA E OF ILL 4 (HVAC) REST AREA IMPROVEMENT	20,000	804
US 50 99-08-02-08	CLINTON	ST. ROSE RD W OF BREESE UTILITY ADJUSTMENT	20,000	805
ILL 3 99-08-08-11	MADISON ST. CLAIR	CAHOKIA TO VENICE P.E. (PHASE II)	965,000	806
ILL 4 99-08-03-01	MADISON	MACOUPIN CO LINE TO S OF FR 1456 AT I-55 UTILITY ADJUSTMENT	25,000	805
ILL 4 ILL 13 99-08-03-04	ST. CLAIR	MUD CREEK 1 MI E OF ILL 4/13 UTILITY ADJUSTMENT	35,000	805
ILL 13 99-08-03-07	ST. CLAIR	IC RR 1.5 MI SE OF NEW ATHENS BRIDGE DECK REPAIRS	300,000	807
ILL 15 99-08-03-08	ST. CLAIR	ILL 13 TO ILL 159 RESURFACING UNDERDRAINS MILES = 5.75	4,370,000	807
ILL 96 99-08-03-11	CALHOUN	HAMBURG RD TO CROOKED CREEK N OF MOZIER RECONSTRUCTION MILES = 1.21	850,000	808
ILL 96 99-08-03-12	CALHOUN	HAMBURG RD TO CROOKED CREEK N OF MOZIER UTILITY ADJUSTMENT	60,000	805

FY 1999 HIGHWAY PROGRAM
STATE PROJECTS NOT YET ACCOMPLISHED

EXHIBIT D

HIGHWAY DISTRICT 8

ROUTE	COUNTY	DESCRIPTION	COST	REASON FOR DELAY
ILL 100 99-08-10-09	CALHOUN	ILL 96 IN KAMPSVILLE TO HARDIN LAND ACQUISITION	10,000	809
ILL 157 99-08-05-06	MADISON	MOONEY CREEK 1.6 MI N OF EDWARDSVILLE UTILITY ADJUSTMENT	20,000	805
ILL 158 99-08-09-05	ST. CLAIR	UP RR & TR 103A SCL OF SHILOH P.E. (PHASE II)	150,000	810
ILL 159 GLEN CARBON 99-08-05-12	MADISON	AT EDWARDS DR LEFT TURN LANES	225,000	807
ILL 159 99-08-09-07	MADISON ST. CLAIR	COLLINSVILLE TO I-64 P.E. (PHASE II)	115,000	811
ILL 161 GERMANTOWN 99-08-06-05	CLINTON	AT HANOVER ST DRAINAGE CORRECTION	30,000	812
ILL 163 99-08-09-08	ST. CLAIR	HARDING DITCH AND CANAL E OF ILL 157 P.E. (PHASE II)	95,000	813
FAP 310 ALTON BYPASS 99-08-09-09	MADISON	ILL 140 TO FOSTERBURG RD P.E. (PHASE II)	110,000	811
FAU 9122 COLLINSVILLE BELTLINE COLLINSVILLE 99-08-07-03	MADISON	AT CARNATION DR LEFT TURN LANES	385,000	807
FAS 739 ELDRED-HILVW RD 99-08-07-04	GREENE	OVER GWWR RR & CREEK W OF HILLVIEW BRIDGE REHABILITATION BRIDGE OFFICE P.E.	1,400,000	814
FAS 739 ELDRED-HILVW RD 99-08-07-05	GREENE	OVER GWWR RR & CREEK; GARRISON HOLLOW & DOUGAL HOLLOW CREEKS UTILITY ADJUSTMENT	100,000	805
FAS 739 ELDRED-HILVW RD 99-08-07-06	GREENE	GARRISON HOLLOW CREEK 2 MI S OF HILLVIEW BRIDGE NEW DECK BRIDGE OFFICE P.E.	300,000	815

FY 1999 HIGHWAY PROGRAM
STATE PROJECTS NOT YET ACCOMPLISHED

EXHIBIT D

HIGHWAY DISTRICT 8

ROUTE	COUNTY	DESCRIPTION	COST	REASON FOR DELAY
FAS 739 ELDRED-HILVW RD 99-08-07-07	GREENE	DOUGAL HOLLOW CREEK 8 MI N OF ILL 108 BRIDGE NEW DECK BRIDGE OFFICE P.E.	200,000	815
FAS 1780 OLD US 50 99-08-08-03	CLINTON	SUGAR CREEK BRANCH 2.7 MI W OF AVISTON UTILITY ADJUSTMENT	50,000	805
FAS 1780 OLD US 50 99-08-09-13	CLINTON	SUGAR CREEK BRANCH 2.7 MI W OF AVISTON P.E. (PHASE II)	10,000	813

FY 1999 HIGHWAY IMPROVEMENT PROGRAM
REASONS FOR PROJECTS NOT BEING ACCOMPLISHED

DISTRICT EIGHT

Reference Code	Explanation
801	This project is to be implemented by the Missouri Department of Transportation and has been delayed. This financial participation by IDOT will not be needed until FY 2000.
802	This engineering was advertised on PTB 106. The contract could not be negotiated in time for funding to be obligated during FY 1999. The funds have been rescheduled in FY 2000.
803	This project was deleted to accommodate an item of higher priority. This landscaping has been rescheduled in FY 2000.
804	The contract for this rest area improvement was awarded to a contractor who failed to perform the work. This project has been rescheduled in FY 2000 and will be readvertised.
805	No utility adjustment was required for the construction project at this location.
806	Design approval was not obtained for this project, delaying the start of this Phase II engineering. This item has been rescheduled in FY 2000.
807	This improvement was advertised for the July 30, 1999 letting, and is being funded as part of the FY 2000 program since FY 1999 funds were depleted after the June 11 letting.
808	Complications in negotiations with the area's only general store delayed this project's schedule. Funds for this improvement will be rescheduled in FY 2000.
809	No expenditures. Funds have been rescheduled in FY 2000.
810	Phase I engineering was not complete; so funding was not needed for Phase II engineering in FY 1999.
811	This engineering item was for an anticipated supplement that did not occur in FY 1999. This item has been rescheduled in FY 2000.
812	The village of Germantown will implement the drainage correction work. These funds were scheduled as a reimbursement to the village; however, the village was not prepared to proceed with the project in FY 1999. The reimbursement has been rescheduled in FY 2000.
813	This engineering item was for an anticipated supplement that was not needed.

DISTRICT EIGHT (Continued)

Reference Code	Explanation
814	The contract for this project, which was on the June 11, 1999 letting, was withdrawn from the letting before bids were received. The project has been rescheduled in the FY 2000 program.
815	The contract for this project was on the June 11, 1999 letting. The low bid was acceptable and the contract was awarded. However, since many FY 1999 program funds were used to finance spring repair projects that were added to the program and were advertised on previous lettings, there were no FY 1999 program funds available for some published FY 1999 projects, including this one. This project is being funded in the FY 2000 program.

FY 1999 HIGHWAY PROGRAM
STATE PROJECTS NOT YET ACCOMPLISHED

EXHIBIT D

HIGHWAY DISTRICT 9

ROUTE	COUNTY	DESCRIPTION	COST	REASON FOR DELAY
I 57 I 24 US 60 99-09-01-01	ALEXANDER MASSAC	OHIO RIVER NEAR METROPOLIS & MISSISSIPPI RIVER NEAR CAIRO BRIDGE PAINTING BRIDGE ELECTRICAL WORK NAVIGATION LGHTNG REPAIRS	450,000	901
I 57 (NORTHBOUND) 99-09-01-05	FRANKLIN	REND LAKE REST AREA (ROOFS, SHELTERS, & BUILDINGS) REST AREA IMPROVEMENT	60,000	902
US 51 US 60 US 62 99-09-02-03	ALEXANDER	OHIO RIVER 1 MI S OF CAIRO BRIDGE REHABILITATION BRIDGE REPAIR	750,000	903
ILL 3 99-09-05-07	JACKSON RANDOLPH	DEGONIA CREEK NEAR CORA AT RANDOLPH CO LINE LAND ACQUISITION	35,000	904
ILL 13 ILL 127 99-09-02-05	PERRY	AT PYATTS WYE UTILITY ADJUSTMENT	10,000	905
ILL 149 99-09-03-08	JACKSON	BEAUCOUP CREEK 3.3 MI W OF DE SOTO UTILITY ADJUSTMENT	5,000	905
ILL 149 99-09-05-10	JACKSON	BEAUCOUP CREEK 3.3 MI W OF DE SOTO LAND ACQUISITION	15,000	904
ILL 149 99-09-03-10	FRANKLIN	PRAIRIE CREEK 2 MI E OF ILL 184 UTILITY ADJUSTMENT	5,000	905
ILL 149 99-09-05-11	FRANKLIN	PRAIRIE CREEK 2 MI E OF ILL 184 LAND ACQUISITION	20,000	906
FAS 876 FREEMAN SPUR RD 99-09-05-12	FRANKLIN WILLIAMSON	ILL 149 TO SOUTH OF WILLIAMSON CO LINE LAND ACQUISITION	50,000	904

FY 1999 HIGHWAY IMPROVEMENT PROGRAM
REASONS FOR PROJECTS NOT BEING ACCOMPLISHED

DISTRICT NINE

Reference Code	Explanation
901	This project was advertised for the April 23 and June 11, 1999 lettings. However, no bids were received. This project has been rescheduled in FY 2000.
902	This rest area improvement is not needed and will not be implemented.
903	This is a reimbursement to the state of Kentucky for Illinois' participation in a project that Kentucky did not implement in FY 1999. It has been rescheduled in FY 2000.
904	No expenditures. This land acquisition item has been rescheduled in FY 2000.
905	No utility adjustment was required for the construction project at this location.
906	No land acquisition was required for the construction project at this location.

EXHIBIT E

ILLINOIS HIGHWAY PROGRAM ACCOMPLISHMENTS

FY 1999 PUBLISHED PROGRAM -LOCAL PROJECTS

STATEWIDE PROGRAM ITEMS

ILLINOIS HIGHWAY PROGRAM ACCOMPLISHMENTS EXHIBIT E
FY 1999 PUBLISHED PROGRAM - LOCAL PROJECTS

STATE-WIDE PROJECTS - HIGHWAY DISTRICT - STATE-WIDE

ROUTE	COUNTY	DESCRIPTION	COST
VARIOUS 99-50-01-02	STATE-WIDE	STATEWIDE SAFETY PROGRAM RR CROSSING IMPROVEMENT	44,800
** AWARDS:	7,000 (07-20-98)	6,300 (03-25-99)	31,500 (03-25-99)

ILLINOIS HIGHWAY PROGRAM ACCOMPLISHMENTS EXHIBIT E
FY 1999 PUBLISHED PROGRAM - LOCAL PROJECTS

STATE-WIDE PROJECTS - HIGHWAY DISTRICT 1

ROUTE	COUNTY	DESCRIPTION	COST
ILL 72 99-50-01-13-0019	KANE	MOTORALA ACCESS RD TO RANDALL RD 9700213 00CH P.E. (PHASE II)	50,000
** AWARDS: 50,000 (10-21-98)			
ILL 60 99-50-01-13-0021	LAKE	AT W W GRAINGER ENTRANCE INTERSECTION RECONSTN	1,467,200
** AWARDS: 1,467,200 (11-19-98)			
CH 80 LORENZO RD 99-50-01-12-0025	WILL	GUNDY-WILL COUNTY LINE TO I 55 980004802RS RESURFACING	120,000
** AWARDS: 120,000 (04-22-99)			
QUENTIN RD 99-50-01-12-0011	LAKE	RAND RD (US 12) TO IL 22 970009009RS RESURFACING RECONSTRUCTION CURB AND GUTTER STORM SEWER LANDSCAPING PAVEMENT	134,600
** AWARDS: 134,600 (12-07-98)			
VARIOUS 99-50-01-03-0014	COOK	VARIOUS LOCATIONS 99X000000RR P.E. (PHASE II)	750,000
** AWARDS: 750,000 (04-29-99)			
VARIOUS 99-50-01-02	STATE-WIDE	STATEWIDE SAFETY PROGRAM RR CROSSING IMPROVEMENT	583,500
** AWARDS: 3,500 (08-27-98)		140,000 (03-30-99)	140,000 (03-30-99)
** AWARDS: 300,000 (03-30-99)			
ADDISON US 20 LAKE ST 99-50-01-09-0006	DUPAGE	ELLSWORTH AVE TO MAPLE ST 95000780 0LT LANDSCAPING	334,581
** AWARDS: 334,581 (10-26-98)			
BATAVIA FOX RIVER BIKE TRAIL 99-50-01-09-0030	KANE	OVER FOX RIVER N OF WILSON ST 94P400001BT CONSTRUCTION ENGINEERING	88,000
** AWARDS: 88,000 (02-26-99)			
CHICAGO 99-50-02-12-0004	COOK	DOUGLAS TOMB HIST. SITE RESURFACING	23,441
** AWARDS: 23,441 (04-19-99)			

ILLINOIS HIGHWAY PROGRAM ACCOMPLISHMENTS EXHIBIT E
FY 1999 PUBLISHED PROGRAM - LOCAL PROJECTS

STATE-WIDE PROJECTS - HIGHWAY DISTRICT 1

ROUTE	COUNTY	DESCRIPTION	COST
CHICAGO NORTH PULLMAN FIREHOUSE 99-50-01-09-0029 ** AWARDS: 215,200 (02-22-99)	COOK	108TH, 103RD, & COTTAGE GROVE AVE N PULLMAN HIST DIST 96P600700HP PRELIMINARY ENGINEERING	215,200
CRETE COLUMBIA ST 99-50-01-13-0027 ** AWARDS: 82,000 (02-22-99)	WILL	RICHTON RD TO 1000' SOUTH TO TECHN-O-TAPE USA 990004200FP RESURFACING	82,000
ELGIN KIMBALL ST 99-50-01-03-0013 ** AWARDS: 60,000 (03-19-99)	COOK KANE	BY METRA 990016600RR MODERNIZE TRAFFIC SIGNALS	60,000
GENEVA VARIOUS 99-50-01-13-0023 ** AWARDS: 1,664,700 (12-14-98)	KANE	IL 38 AT KAUTZ RD & ON KAUTZ RD AVERILL RD & GENEVA DR RECONSTRUCTION MODERNIZE TRAFFIC SIGNALS	1,664,700
GLENVIEW DEWES AVE 99-50-01-03-0015 ** AWARDS: 87,065 (01-19-99)	COOK	METRA/SOO RR 930012300GL RR PROTECTION IMPROVEMENT	87,065
GLENVIEW GLENVIEW RD 99-50-01-03-0016 ** AWARDS: 132,056 (01-19-99)	COOK	METRA/SOO RR 930011701GL RR PROTECTION IMPROVEMENT	132,056
GLENVIEW WILLOW RD 99-50-01-13-0029 ** AWARDS: 2,861,000 (04-30-99)	COOK	GLENVIEW NAVEL AIR STATION RD 990013700PV INTERSECTION RECONSTN	2,861,000
HAMPSHIRE ELGILOY RD 99-50-01-13-0038 ** AWARDS: 5,000 (09-16-99)	KANE	TANG BLVD, TANG PKWY AND HANK RD 970001300FP CONSTRUCTION ENGINEERING	5,000
HIGHWOOD GREEN BAY RD 99-50-01-09-0011 ** AWARDS: 39,442 (12-04-98)	LAKE	PRAIRIE AVE TO HIGHWOOD AVE & WASHINGTON AVE TO EUCLID AVE LANDSCAPING	39,442

ILLINOIS HIGHWAY PROGRAM ACCOMPLISHMENTS EXHIBIT E
FY 1999 PUBLISHED PROGRAM - LOCAL PROJECTS

STATE-WIDE PROJECTS - HIGHWAY DISTRICT 1

ROUTE	COUNTY	DESCRIPTION	COST
HIGHWOOD GREEN BAY RD 99-50-01-09-0020 ** AWARDS: 5,200 (11-30-98)	LAKE	PRAIRIE AVE TO HIGHWOOD AVE & WASHINGTON AVE TO EUCLID AVE CONSTRUCTION ENGINEERING	5,200
HIGHWOOD OLD ELM RD 99-50-01-03-0026 ** AWARDS: 769,215 (05-26-99)	LAKE	WASHINGTON AVE 99000460ORR RR PROTECTION IMPROVEMENT	769,215
LAGRANGE LAGRANG RD 99-50-01-09-0016 ** AWARDS: 128,000 (11-12-98)	COOK	ALONG LAGRANG RD HILLGROVE RD & BEACON AVE & OGDEN 94007100LS LANDSCAPING	128,000
LIBERTYVILLE VARIOUS LIBERTYVILLE BIKE PATH 99-50-01-09-0008 ** AWARDS: 36,132 (07-22-98)	LAKE	VARIOUS SEGMENTS HIKE/BIKE TRAIL 930007100BT RR PROTECTION IMPROVEMENT	36,132
LINCOLNSHIRE DES PLAINES RIVER TRAIL 99-50-01-09-0004 ** AWARDS: 726,427 (02-03-99)	LAKE	OLDE HALF DAY RD TO ILL ROUTE 22 94F300002BT AGGREGATE SURFACE TRAF SIGNAL REPLACEMENT	726,427
LINCOLNSHIRE DES PLAINES RIVER TRAIL 99-50-01-09-0028 ** AWARDS: 52,800 (02-16-99)	LAKE	OLDE HALF DAY RD TO ILL ROUTE 22 94F300002BT CONSTRUCTION ENGINEERING	52,800
LINCOLNSHIRE VARIOUS 99-50-01-09-0009 ** AWARDS: 19,954 (08-12-98)	LAKE	OLDE HALF DAY RD TO ILL ROUTE 22 94F300002BT CONSTRUCTION ENGINEERING	19,954
MUNDELEIN US 45 99-50-01-03-0034 ** AWARDS: 222,699 (07-16-99)	LAKE	AT WINCHESTER RD & DUNBAR RD RR INTERCONNECT	222,699
NORTH CHICAGO 22ND ST (M. L. KING JR. DR) 99-50-01-03-0025 ** AWARDS: 158,493 (05-26-99)	LAKE	IL 137 (BUCKLYEY RD) RR PROTECTION IMPROVEMENT	158,493

ILLINOIS HIGHWAY PROGRAM ACCOMPLISHMENTS EXHIBIT E
FY 1999 PUBLISHED PROGRAM - LOCAL PROJECTS

STATE-WIDE PROJECTS - HIGHWAY DISTRICT 1

ROUTE	COUNTY	DESCRIPTION	COST
ROLLING MEADOWS NEW RING RD 99-50-01-13-0013	COOK	FROM W ENTRANCE TO E ENTRANCE OF GOLF RD FOR 3 COM CORP 970007000PV PAVING MILES = 0.58	1,062,500
** AWARDS: 1,062,500 (09-18-98)			
ROLLING MEADOWS ROHLWING RD 99-50-01-09-0015	COOK	CITY HALL ON KIRCHOFF RD TO PALATINE TRAIL 94P408100BT PRELIMINARY ENGINEERING	10,400
** AWARDS: 10,400 (10-21-98)			
WOODSTOCK US 14 RUSSELL REED RD 99-50-01-12-0020	MCHENRY	AT IL 47 & LAKE AVE; US 14 TO WELLS MANUFACTURING (REIMBURSEMENT) RECONSTRUCTION	22,000
** AWARDS: 22,000 (02-26-99)			

ILLINOIS HIGHWAY PROGRAM ACCOMPLISHMENTS — EXHIBIT E
FY 1999 PUBLISHED PROGRAM - LOCAL PROJECTS

STATE-WIDE PROJECTS - HIGHWAY DISTRICT 2

ROUTE	COUNTY	DESCRIPTION	COST
CH 9 99-50-01-12-0023	ROCK ISLAND	134TH AVE WEST, SOUTHERLY TO CH 26 98003150ORS RESURFACING	184,000
** AWARDS: 184,000 (04-06-99)			
CH 22 99-50-01-12-0010	ROCK ISLAND	IL 84 EAST TO CH 48 AT 277TH ST NORTH 97003160ORS RECONSTRUCTION	180,000
** AWARDS: 180,000 (11-24-98)			
CH 30 BAILEYVILLE RD 99-50-01-12-0027	OGLE	ILL 72 TO MONTAGUE RD 98001850ORS RESURFACING	206,000
** AWARDS: 206,000 (04-30-99)			
GREAT RIVER TRAIL BIKE PATH 99-50-01-09-0018	ROCK ISLAND	IN THE ROCK ISLAND FOREST PRESERVE 93F300100BT PRELIMINARY ENGINEERING	855,286
** AWARDS: 855,286 (02-09-99)			
GREAT RIVER TRAIL BIKE PATH 99-50-01-09-0034	ROCK ISLAND	IN THE ROCK ISLAND FOREST PRESERVE 93F300101BT CONSTRUCTION ENGINEERING	80,000
** AWARDS: 80,000 (04-12-99)			
LYNN BLVD 99-50-01-12-0009	WHITESIDE	LEFEVRE RD TO W 4TH ST IN STERLING TOWNSHIP 90551220OFP PAVING	47,160
** AWARDS: 47,160 (01-12-99)			
MORRISON ROCK- WOOD STATE PARK 99-50-02-12-0015	WHITESIDE	2 MI N OF MORRISON RESURFACING	372,847
** AWARDS: 372,847 (07-19-99)			
PROPHETSTOWN STATE PARK 99-50-02-12-0001	WHITESIDE	IN PROPHETSTOWN RESURFACING	55,911
** AWARDS: 55,911 (09-10-98)			
WHATEVER ACCESS RD 99-50-01-13-0022	LEE	ILL 26 TO WHATEVER INC PAVING	145,600
** AWARDS: 145,600 (11-19-98)			
VARIOUS 99-50-01-02	STATE-WIDE	STATEWIDE SAFETY PROGRAM RR CROSSING IMPROVEMENT	1,149,482
** AWARDS: 76,345 (08-11-98)		84,569 (08-19-98)	87,290 (09-10-98)
** AWARDS: 98,386 (10-02-98)		78,328 (01-26-99)	79,623 (01-26-99)
** AWARDS: 110,000 (03-30-99)		110,000 (03-30-99)	130,000 (03-30-99)

ILLINOIS HIGHWAY PROGRAM ACCOMPLISHMENTS EXHIBIT E
FY 1999 PUBLISHED PROGRAM - LOCAL PROJECTS

STATE-WIDE PROJECTS - HIGHWAY DISTRICT 2

ROUTE	COUNTY	DESCRIPTION	COST
** AWARDS:	130,000 (03-30-99)	75,367 (04-22-99)	89,574 (04-22-99)
DEKALB COUNTY FARM RD 99-50-01-12-0028	DEKALB	BARBER GREENE RD TO PEACE RD 980000000GM RESURFACING	34,400
** AWARDS:	34,400 (06-01-99)		
ROCHELLE FLAGG-ROCHELLE BIKE PATH 99-50-01-09-0039	OGLE	ATWOOD PARK TO MAY ELEM SCHOOL IN FLAGG-ROCHELLE PK 94P400100BT CONSTRUCTION ENGINEERING	20,000
** AWARDS:	20,000 (07-23-99)		

ILLINOIS HIGHWAY PROGRAM ACCOMPLISHMENTS EXHIBIT E
FY 1999 PUBLISHED PROGRAM - LOCAL PROJECTS

STATE-WIDE PROJECTS - HIGHWAY DISTRICT 3

ROUTE	COUNTY	DESCRIPTION	COST
CH 43 99-50-01-12-0030	LASALLE	US 52 TO I-80 990005401RS RESURFACING	326,800
** AWARDS: 326,800 (06-02-99)			
TR 113B 99-50-01-12-0026	LIVINGSTON	FROM OLD US 36 TO PRAIRIE CENTRAL COOP IN PONTIAC RD DIST 982212402RS RESURFACING	32,600
** AWARDS: 32,600 (04-19-99)			
FAS 288 BROADWAY 99-50-01-12-0019	GRUNDY	CENTER ST TO SPRING RD 980001800RS RECONSTRUCTION	23,100
** AWARDS: 23,100 (02-22-99)			
CH 36 BROADWAY RD 99-50-01-12-0012	GRUNDY	SPRING RD TO BRACEVILLE RD 980011201WR RECONSTRUCTION	130,000
** AWARDS: 130,000 (12-17-98)			
FAS 473 MAIN ST,WEST ST SOUTH ST 99-50-01-12-0029	MCLEAN	OLD US 66 TO CH 21 E OF LEXINGTON 980017100RS RESURFACING IMPROVE TURNING RADII	85,900
** AWARDS: 85,900 (06-01-99)			
MATHIESSEN STATE PARK 99-50-02-12-0005	LASALLE	INTERNAL ROADS RESURFACING	284,932
** AWARDS: 284,932 (06-02-99)			
CH 17 MISSAL RD 99-50-01-12-0036	LIVINGSTON	MISSAL FARMERS GRAIN CO TO LASALLE CO LINE 990019203WR WIDENING & RESURFACING	36,000
** AWARDS: 36,000 (07-14-99)			
VARIOUS 99-50-01-02	STATE-WIDE	STATEWIDE SAFETY PROGRAM RR CROSSING IMPROVEMENT	370,447
** AWARDS: 78,707 (12-02-98)		87,740 (02-26-99)	120,000 (03-30-99)
** AWARDS: 84,000 (03-30-99)			
EL PASO US 24 99-50-01-12-0007	WOODFORD	AT LINCO DR & DELANEY DR 980002500WR TURNING LANES	22,860
** AWARDS: 22,860 (11-12-98)			

ILLINOIS HIGHWAY PROGRAM ACCOMPLISHMENTS EXHIBIT E
FY 1999 PUBLISHED PROGRAM - LOCAL PROJECTS

STATE-WIDE PROJECTS - HIGHWAY DISTRICT 3

ROUTE	COUNTY	DESCRIPTION	COST
KANKAKEE EASTGATE AVE 99-50-01-12-0014	KANKAKEE	ILL 17 TO GRINNELL RD 98002630ORS RESURFACING	88,000

** AWARDS: 88,000 (01-26-99)

ILLINOIS HIGHWAY PROGRAM ACCOMPLISHMENTS EXHIBIT E
FY 1999 PUBLISHED PROGRAM - LOCAL PROJECTS

STATE-WIDE PROJECTS - HIGHWAY DISTRICT 4

ROUTE	COUNTY	DESCRIPTION	COST
FAS 1394 99-50-01-12-0021	KNOX	COUNTY HWY 7 TO US 34 980015300RS RECONSTRUCTION	105,200
** AWARDS: 105,200 (03-25-99)			
FAU 6578 AIRPORT RD 99-50-01-12-0024	PEORIA	NEAR I 474 SOUTHERLY TO HARP HOLLOW RD 970001904RP PAVING STORM SEWER	57,840
** AWARDS: 57,840 (04-12-99)			
DICKSON MOUNDS 99-50-02-12-0012	FULTON	DICKSON MOUNDS MUSEUM NW OF HAVANA PARKING IMPROVEMENT	369,777
** AWARDS: 369,777 (07-21-99)			
RICE LAKE CONSRVTION AREA 99-50-02-12-0006	FULTON	INTERNAL ROADS SE OF CANTON PARKING IMPROVEMENT	110,027
** AWARDS: 110,027 (06-02-99)			
VARIOUS 99-50-01-02	STATE-WIDE	STATEWIDE SAFETY PROGRAM RR CROSSING IMPROVEMENT	115,000
** AWARDS: 70,000 (04-07-99)		45,000 (04-07-99)	

ILLINOIS HIGHWAY PROGRAM ACCOMPLISHMENTS EXHIBIT E
FY 1999 PUBLISHED PROGRAM - LOCAL PROJECTS

STATE-WIDE PROJECTS - HIGHWAY DISTRICT 5

ROUTE	COUNTY	DESCRIPTION	COST
FAS 691 ANGLING RD 99-50-01-12-0013	CLARK	4 MI SE OF MARTINSVILLE, 8 MI SE OF MARTINSVILLE 980025400RS RECONSTRUCTION	160,000
** AWARDS: 160,000 (01-26-99)			
LINCOLN LOG CABIN STATE PRK 99-50-02-12-0003	COLES	S OF CHARLESTON BRIDGE REMOVAL/DEMOLITION BRIDGE REPLACEMENT RESURFACING	151,853
** AWARDS: 151,853 (05-04-99)			
VARIOUS 99-50-01-02	STATE-WIDE	STATEWIDE SAFETY PROGRAM RR CROSSING IMPROVEMENT	320,675
** AWARDS: 95,000 (11-12-98) 45,000 (11-30-98) 180,675 (08-26-99)			
DANVILLE BAHLS ST 99-50-01-13-0014	VERMILION	N OF FAIRCHILD ST 980020200PV PRELIMINARY ENGINEERING MILES = 0.58	8,250
** AWARDS: 8,250 (09-21-98)			
DANVILLE BAHLS ST 99-50-01-13-0015	VERMILION	N OF FAIRCHILD ST 980020200PV PAVING MILES = 0.58	245,150
** AWARDS: 245,150 (09-21-98)			
DANVILLE BAHLS ST 99-50-01-13-0016	VERMILION	N OF FAIRCHILD ST 980020200PV CONSTRUCTION ENGINEERING MILES = 0.58	28,500
** AWARDS: 28,500 (09-21-98)			
PARIS GIBSON DR 99-50-01-12-0015	EDGAR	ILL 1 TO MECO ENTRANCE W OF ILL 1 980005300PV PAVING INTERSECTION IMPROVEMENT	15,000
** AWARDS: 15,000 (01-26-99)			
PARIS GIBSON DR 99-50-01-13-0025	EDGAR	ILL 1 TO MECO ENTRANCE W OF ILL 1 980005300PV PAVING INTERSECTION IMPROVEMENT	191,800
** AWARDS: 191,800 (01-26-99)			
RANTOUL CHANUTE AERO- SPACE MUSEUM 99-50-01-09-0001	CHAMPAIGN	BUILDING REHAB 950008000HP MISCELLANEOUS	44,801
** AWARDS: 44,801 (07-20-98)			

ILLINOIS HIGHWAY PROGRAM ACCOMPLISHMENTS EXHIBIT E
FY 1999 PUBLISHED PROGRAM - LOCAL PROJECTS

STATE-WIDE PROJECTS - HIGHWAY DISTRICT 5

ROUTE	COUNTY	DESCRIPTION	COST
RANTOUL CHANUTE AERO- SPACE MUSEUM 99-50-01-09-0002 ** AWARDS: 2,196 (07-20-98)	CHAMPAIGN	BUILDING REHAB 950008000HP CONSTRUCTION ENGINEERING	2,196
URBANA US 150 99-50-01-13-0018 ** AWARDS: 68,000 (10-26-98)	CHAMPAIGN	AT BUTZOW DR 970033600PV LEFT TURN LANES	68,000

ILLINOIS HIGHWAY PROGRAM ACCOMPLISHMENTS EXHIBIT E
FY 1999 PUBLISHED PROGRAM - LOCAL PROJECTS

STATE-WIDE PROJECTS - HIGHWAY DISTRICT 6

ROUTE	COUNTY	DESCRIPTION	COST
CH 41 99-50-01-12-0022	ADAMS	LIMA RD NORTHERLY 1.67 MI 93001460 1FP RECONSTRUCTION	76,800
** AWARDS: 76,800 (03-25-99)			
INTERURBAN BIKE TRAIL 99-50-01-09-0005	SANGAMON	ALONG ABANDONED GM&O RR FROM SPRINGFIELD TO CHATHAM 95P400001BT BIKEWAY	511,197
** AWARDS: 511,197 (10-05-98)			
INTERURBAN BIKE TRAIL 99-50-01-09-0012	SANGAMON	ALONG ABANDONED GM&O RR FROM SPRINGFIELD TO CHATHAM 95P400001BT CONSTRUCTION ENGINEERING	20,000
** AWARDS: 20,000 (10-06-98)			
INTERURBAN BIKE TRAIL 99-50-01-09-0013	SANGAMON	ALONG ABANDONED GM&O RR FROM SPRINGFIELD TO CHATHAM 95P400001BT UTILITY ADJUSTMENT	6,400
** AWARDS: 6,400 (10-06-98)			
NORTH 42ND ST 99-50-01-12-0032	ADAMS	WISMANN LANE TO POSTAL DR; 42ND ST EASTERLY 98001660 0PV RESURFACING	29,120
** AWARDS: 29,120 (06-08-99)			
SITE "M" 99-50-02-12-0013	CASS	CH 11 - COX RD TO PHILADELPHIA RD & GRIDLEY RD - NEWMANSVILLE RD TO RECONSTRUCTION	140,000
** AWARDS: 70,000 (05-07-99) 70,000 (05-07-99)			
SITE "M" 99-50-02-12-0014	CASS	VARIOUS LOCATIONS UTILITY ADJUSTMENT	52,729
** AWARDS: 52,729 (06-16-99)			
SITE "M" STATE & WILDLIFE 99-50-02-12-0007	CASS	INTERNAL RDS: CH 2, CH 4, CH 11,CREEK RD REED RD; HOSEMAN RD; BIKE PATH 1 & 2 RESURFACING	825,067
** AWARDS: 825,067 (06-02-99)			
SITE "M" STATE FISH & WILDLIFE 99-50-02-12-0008	CASS	INTERNAL RDS: CREEK RD; BIKE PATH 2; REED RD; HOSEMAN RD; CH 11 LANDSCAPING	180,541
** AWARDS: 180,541 (06-02-99)			

ILLINOIS HIGHWAY PROGRAM ACCOMPLISHMENTS EXHIBIT E
FY 1999 PUBLISHED PROGRAM - LOCAL PROJECTS

STATE-WIDE PROJECTS - HIGHWAY DISTRICT 6

ROUTE	COUNTY	DESCRIPTION	COST
WASHINGTON ST 99-50-01-12-0005	MORGAN	ILL 104 TO 200' S OF ILL 104 970000900PV RECONSTRUCTION	11,520
** AWARDS: 11,520 (10-06-98)			
FAU 7797 WISMANN LANE 99-50-01-12-0031	ADAMS	36TH ST AT QUINCY TO E OF 36TH ST 990016800RS RESURFACING	87,280
** AWARDS: 87,280 (06-08-99)			
VARIOUS 99-50-01-02	STATE-WIDE	STATEWIDE SAFETY PROGRAM RR CROSSING IMPROVEMENT	871,446
** AWARDS: 178,258 (12-02-98)		171,169 (02-02-99)	162,000 (03-30-99)
** AWARDS: 110,000 (03-30-99)		13,500 (03-31-99)	27,049 (06-08-99)
** AWARDS: 209,470 (07-07-99)			
ASSUMPTION ILLINOIS ST 99-50-01-13-0024	CHRISTIAN	AT US 51 TO E OF US 51 AT GSI ENTRANCE 980001900RP PAVING	483,100
** AWARDS: 483,100 (12-17-98)			
QUINCY 18TH ST 99-50-01-13-0030	ADAMS	BNSF RR & CEDAR CR 980027400BR NEW BRIDGE	200,000
** AWARDS: 200,000 (06-08-99)			
QUINCY 18TH ST 99-50-01-12-0033	ADAMS	BNSF RR & CEDAR CR 980027400BR NEW BRIDGE	20,000
** AWARDS: 20,000 (06-08-99)			

ILLINOIS HIGHWAY PROGRAM ACCOMPLISHMENTS EXHIBIT E
FY 1999 PUBLISHED PROGRAM - LOCAL PROJECTS

STATE-WIDE PROJECTS - HIGHWAY DISTRICT 7

ROUTE	COUNTY	DESCRIPTION	COST
VARIOUS 99-50-01-02	STATE-WIDE	STATEWIDE SAFETY PROGRAM RR CROSSING IMPROVEMENT	702,865
** AWARDS: 97,420 (09-29-98)		94,640 (09-29-98)	3,500 (01-19-99)
** AWARDS: 84,000 (03-31-99)		105,000 (03-31-99)	105,000 (03-31-99)
** AWARDS: 119,000 (03-31-99)		94,305 (09-21-99)	
CENTRALIA JEFF RD 99-50-01-12-0004	MARION	US 51 TO 1160' E OF US 51 980007500PV RECONSTRUCTION	16,000
** AWARDS: 16,000 (10-06-98)			
CENTRALIA JEFF RD 99-50-01-13-0017	MARION	US 51 TO 1160' E OF US 51 980007500PV RECONSTRUCTION	216,900
** AWARDS: 216,900 (10-06-98)			
EFFINGHAM EFFINGHAM BIKEWAY 99-50-01-09-0023	EFFINGHAM	BANKER ST RR R.O.W., 2 ND ST, AND 3 RD ST PEDESTRIAN OVERPASS LANDSCAPING	626,214
** AWARDS: 626,214 (04-13-99)			
NEWTON GREGORY DR 99-50-01-12-0035	JASPER	ILL 33 TO S OF ILL 33 990003200PV PAVING	15,000
** AWARDS: 15,000 (07-23-99)			
NEWTON GREGORY DR 99-50-01-13-0037	JASPER	ILL 33 TO S OF ILL 33 990003200PV PAVING	146,200
** AWARDS: 146,200 (07-23-99)			
ST. ELMO TR 313 99-50-01-13-0036	FAYETTE	UNION PACIFIC RR 990001200RR RR PROTECTION IMPROVEMENT	18,902
** AWARDS: 18,902 (07-15-99)			

ILLINOIS HIGHWAY PROGRAM ACCOMPLISHMENTS — EXHIBIT E
FY 1999 PUBLISHED PROGRAM - LOCAL PROJECTS

STATE-WIDE PROJECTS - HIGHWAY DISTRICT 8

ROUTE	COUNTY	DESCRIPTION	COST
FORT KASKASKIA STATE PARK 99-50-02-12-0010	RANDOLPH	FORT KASKASKIA STATE PARK S OF ELLIS GROVE RESURFACING	117,562
** AWARDS: 117,562 (07-19-99)			
GATEWAY COMMERCE CENTER 99-50-01-12-0003	MADISON	POAG RD TO W OF ILL 111 980311300PV PAVING	24,242
** AWARDS: 24,242 (09-21-98)			
GATEWAY COMMERCE CENTER 99-50-01-13-0009	MADISON	POAG RD TO W OF ILL 111 980311300PV PAVING	361,800
** AWARDS: 361,800 (09-21-98)			
NIERMAN DR 99-50-01-13-0020	WASHINGTON	WABASH AVE TO W OF WABASH AVE 980001100PV PAVING	39,800
** AWARDS: 39,800 (11-12-98)			
PRAIRIE DUPONT DR 99-50-01-13-0028	ST. CLAIR	INDUSTRIAL DR TO N OF INDUSTRIAL DR IN DUPO PRELIMINARY ENGINEERING	14,000
** AWARDS: 14,000 (02-24-99)			
UNNAMED ST 99-50-01-13-0010	ST. CLAIR	SAUGET INDUSTRIAL PKWY WESTERLY FOR 0.22 MI 980001000PV PRELIMINARY ENGINEERING	6,930
** AWARDS: 6,930 (09-21-98)			
UNNAMED ST 99-50-01-13-0011	ST. CLAIR	SAUGET INDUSTRIAL PKWY WESTERLY FOR 0.22 MI 980001000PV BITUMINOUS PAVEMENT	86,610
** AWARDS: 86,610 (09-21-98)			
UNNAMED ST 99-50-01-13-0012	ST. CLAIR	SAUGET INDUSTRIAL PKWY WESTERLY FOR 0.22 MI 980001000PV CONSTRUCTION ENGINEERING	6,060
** AWARDS: 6,060 (09-21-98)			
VARIOUS 99-50-01-02	STATE-WIDE	STATEWIDE SAFETY PROGRAM RR CROSSING IMPROVEMENT	718,727
** AWARDS: 118,016 (07-24-98)		139,284 (08-07-98)	95,113 (08-12-98)
** AWARDS: 130,814 (09-28-98)		81,500 (11-12-98)	84,000 (03-31-99)
** AWARDS: 70,000 (03-31-99)			

ILLINOIS HIGHWAY PROGRAM ACCOMPLISHMENTS EXHIBIT E
FY 1999 PUBLISHED PROGRAM - LOCAL PROJECTS

STATE-WIDE PROJECTS - HIGHWAY DISTRICT 8

ROUTE	COUNTY	DESCRIPTION	COST
GRANITE CITY 16TH ST 99-50-01-13-0031	MADISON	MADISON AVE TO NEIDRINGHAUS AVE 950015700RP PRELIMINARY ENGINEERING	52,500
** AWARDS: 52,500 (06-07-99)			
GRANITE CITY 16TH ST 99-50-01-13-0032	MADISON	MADISON AVE TO NEIDRINGHAUS AVE 950015700RP PAVING	669,950
** AWARDS: 669,950 (06-07-99)			
GRANITE CITY 16TH ST 99-50-01-13-0033	MADISON	MADISON AVE TO NEIDRINGHAUS AVE 950015700RP CONSTRUCTION ENGINEERING	46,850
** AWARDS: 46,850 (06-07-99)			
SAUGET SAUGET BUSN PKWY 99-50-01-13-0035	ST. CLAIR	NORTH EXTENSION IN SAUGET INDUSTRIAL PARK 970000900FP P.E. (PHASE I)	10,000
** AWARDS: 10,000 (06-16-99)			
WAMAC NIERMAN DR 99-50-01-12-0006	WASHINGTON	WABASH AVE TO W OF WABASH AVE 980001100PV PAVING	13,640
** AWARDS: 13,640 (11-12-98)			

ILLINOIS HIGHWAY PROGRAM ACCOMPLISHMENTS EXHIBIT E
FY 1999 PUBLISHED PROGRAM - LOCAL PROJECTS

STATE-WIDE PROJECTS - HIGHWAY DISTRICT 9

ROUTE	COUNTY	DESCRIPTION	COST
CH 3 99-50-01-12-0017	WILLIAMSON	S LIMITS OF PITTSBURG TO S OF FAS 2903 (FOWLER RD) 980009000SM RESURFACING	54,400
** AWARDS: 54,400 (02-08-99)			
TR 156 99-50-01-12-0016	SALINE POPE	ILL 34 TO JADER/EAGEL COAL MINE NE OF HEROD 970911500FP RECONSTRUCTION	178,800
** AWARDS: 178,800 (11-13-97)			
TR 156 99-50-01-13-0026	SALINE POPE	ILL 34 TO JADER/EAGLE COAL MINE NE OF HEROD 970911500FP RECONSTRUCTION	561,000
** AWARDS: 561,000 (11-13-97)			
CH 3 FOWLER SCHOOL RD 99-50-01-12-0018	WILLIAMSON	S OF FAS 2903(FOWLER SCHOOL RD) TO TR 560 (MUSTANG RD) 980121500RS RESURFACING	71,600
** AWARDS: 71,600 (02-08-99)			
FAS 937 GRAND CHAIN RD 99-50-01-12-0008	MASSAC	CH 12 WESTWARDLY TO THE PULASKI COUNTY LINE 970007200RS RECONSTRUCTION	82,000
** AWARDS: 82,000 (12-09-98)			
SPRINGER RIDGE RD 99-50-02-12-0002	JACKSON	TRIBUTARY TO DRURY CREEK GIANT CTY STATE PARK 951011011BR BRIDGE REPLACEMENT	122,871
** AWARDS: 120,000 (11-12-98)		2,871 (12-02-98)	
VARIOUS 99-50-01-02	STATE-WIDE	STATEWIDE SAFETY PROGRAM RR CROSSING IMPROVEMENT	1,034,096
** AWARDS: 94,902 (08-07-98)		111,469 (09-10-98)	89,400 (11-19-98)
** AWARDS: 84,000 (03-31-99)		13,500 (03-31-99)	84,000 (03-31-99)
** AWARDS: 120,000 (03-31-99)		120,000 (03-31-99)	120,000 (03-31-99)
** AWARDS: 120,000 (03-31-99)		76,825 (09-21-99)	
CAIRO CAIRO 99-50-01-09-0038	ALEXANDER	AT COMMERCIAL & 8TH ST 450005700HP P.E. (PHASE I) P.E. (PHASE II)	19,200
** AWARDS: 19,200 (06-17-99)			

ILLINOIS HIGHWAY PROGRAM ACCOMPLISHMENTS EXHIBIT E
FY 1999 PUBLISHED PROGRAM - LOCAL PROJECTS

STATE-WIDE PROJECTS - HIGHWAY DISTRICT 9

ROUTE	COUNTY	DESCRIPTION	COST
MARION VARIOUS 99-50-01-12-0034	WILLIAMSON	PENTECOST RD, CARDINAL DR, & CIRCUIT CITY RD 980008600FP RECONSTRUCTION INTERSECTION IMPROVEMENT	90,200
** AWARDS: 90,200 (06-15-99)			
MARION VARIOUS 99-50-01-13-0034	WILLIAMSON	PENTECOST RD, CARDINAL DR, & CIRCUIT CITY RD 980008600FP RECONSTRUCTION INTERSECTION IMPROVEMENT	838,200
** AWARDS: 838,200 (06-15-99)			
METROPOLIS FERRY ST & FRONT ST 99-50-01-09-0003	MASSAC	950002900HP CONSTRUCTION ENGINEERING	14,217
** AWARDS: 14,217 (07-20-98)			
SESSER MAIN ST 99-50-01-09-0014	FRANKLIN	VARIOUS LOCATIONS (BUILDING REHAB) 941001400HP MISCELLANEOUS	40,000
** AWARDS: 40,000 (10-26-98)			

EXHIBIT F

ILLINOIS HIGHWAY PROGRAM ACCOMPLISHMENTS

FY 1999 PUBLISHED PROGRAM - LOCAL PROJECTS

DISTRICT SPECIFIC PROGRAM ITEMS

ILLINOIS HIGHWAY PROGRAM ACCOMPLISHMENTS EXHIBIT F
FY 1999 PUBLISHED PROGRAM - LOCAL PROJECTS

HIGHWAY DISTRICT 1

ROUTE	COUNTY	DESCRIPTION	COST
FAU 2663 CLARENDON HILLS RD 99-01-37-04 ** AWARDS: 94,600 (11-23-98)	DUPAGE	OVER I-55 W OF ILL 83 970312100BR P.E. (PHASE II)	94,600
FAU 3602 GILMER RD 99-01-45-04	LAKE	AT HAWLEY RD W OF MUNDELEIN 940099902CH LAND ACQUISITION	960,000
FAS 168 GRANART RD 99-01-37-07 ** AWARDS: 28,320 (12-28-98)	KANE	OVER BIG ROCK CREEK SW OF SUGAR GROVE 950008400BR P.E. (PHASE I)	28,320
FAS 102 PLANK RD 99-01-37-10 ** AWARDS: 33,600 (12-14-98)	KANE	OVER TYLER CREEK 2 MI E OF ILL 47 950009500BR P.E. (PHASE I)	33,600
ST CHARLES RD 99-01-38-01 ** AWARDS: 43,200 (12-08-98)	DUPAGE	OVER W BRANCH OF DUPAGE RIVER N OF WEST CHICAGO 960711900BR P.E. (PHASE I)	43,200
ANTIOCH FAU 0162 DEPOT ST 99-01-38-05 ** AWARDS: 36,400 (07-15-99)	LAKE	ILL 83 TO LONGVIEW DR 940003701WR CONSTRUCTION ENGINEERING	36,400
BERWYN FAU 2779 EAST AVE 99-01-38-06 ** AWARDS: 45,710 (06-04-99)	COOK	CERMAK RD TO 31ST ST 960014400WR P.E. (PHASE II)	45,710
CARY FAU 4051 THREE OAKS RD 99-01-30-10 ** AWARDS: 445,853 (05-14-99)	MCHENRY	SILVER LAKES RD TO FIRST ST 950003400WR WIDENING & RESURFACING MILES = 0.50	445,853
CARY FAU 4051 THREE OAKS RD 99-01-39-01 ** AWARDS: 48,000 (04-30-99)	MCHENRY	SILVER LAKES RD TO FIRST ST 950003400WR CONSTRUCTION ENGINEERING	48,000

ILLINOIS HIGHWAY PROGRAM ACCOMPLISHMENTS — EXHIBIT F
FY 1999 PUBLISHED PROGRAM - LOCAL PROJECTS

HIGHWAY DISTRICT 1

ROUTE	COUNTY	DESCRIPTION	COST
CHICAGO FAU 1387 ARMITAGE AVE 99-01-30-11 ** AWARDS: 5,459,451 (06-08-99)	COOK	ASHLAND AVE TO CENTRAL PARK AVE 97B202200RS RESURFACING MILES = 2.00	5,459,451
CHICAGO FAU 1387 ARMITAGE AVE 99-01-39-02 ** AWARDS: 440,549 (06-08-99)	COOK	ASHLAND AVE TO CENTRAL PARK AVE 97B202200RS CONSTRUCTION ENGINEERING	440,549
CHICAGO CALIFORNIA AVE 99-01-30-12 ** AWARDS: 150,000 (11-12-98)	COOK	AT 21ST ST (SECTION 085) MODERNIZE TRAFFIC SIGNALS	150,000
CHICAGO FAU 2798 CENTRAL AVE 99-01-39-03 ** AWARDS: 1,100,000 (06-07-99)	COOK	AT GRAND AVE 98E850600BR P.E. (PHASE II)	1,100,000
CHICAGO CENTRAL AVE 99-01-31-01 ** AWARDS: 150,000 (11-12-98)	COOK	AT FLOURNOY ST (SECTION 085) MODERNIZE TRAFFIC SIGNALS	150,000
CHICAGO CENTRAL PARK AVE 99-01-31-02 ** AWARDS: 150,000 (11-12-98)	COOK	AT 103RD ST (SECTION 085) MODERNIZE TRAFFIC SIGNALS	150,000
CHICAGO FAU 1398 CHICAGO AVE 99-01-39-04 ** AWARDS: 1,100,000 (06-03-99)	COOK	LARAMIE AVE TO I-94/90 98B710900RS P.E. (PHASE I)	1,100,000
CHICAGO CONGRESS PKWY 99-01-31-04 ** AWARDS: 150,000 (11-12-98)	COOK	AT FINANCIAL PLACE (SECTION 085) MODERNIZE TRAFFIC SIGNALS	150,000
CHICAGO FAU 2850 DAMEN AVE 99-01-39-05 ** AWARDS: 100,000 (06-15-99) 400,000 (07-15-99)	COOK	CONGRESS PKWY TO 14TH ST 98B820500PV P.E. (PHASE II)	500,000
CHICAGO FAU 2850 DAMEN AVE 99-01-45-06	COOK	S BRANCH CHICAGO RIVER & VIADUCTS N & S OF I-55 93E443000BR LAND ACQUISITION	200,000

ILLINOIS HIGHWAY PROGRAM ACCOMPLISHMENTS — EXHIBIT F
FY 1999 PUBLISHED PROGRAM - LOCAL PROJECTS

HIGHWAY DISTRICT 1

ROUTE	COUNTY	DESCRIPTION	COST
CHICAGO DANTE AVE 99-01-31-05 ** AWARDS: 150,000 (11-12-98)	COOK	AT S CHICAGO AVE (SECTION 085) MODERNIZE TRAFFIC SIGNALS	150,000
CHICAGO FAU 2889 FRANKLIN - ORLEANS ST 99-01-31-07 ** AWARDS: 8,000,000 (06-07-99)	COOK	MAIN BRANCH CHICAGO RIVER BRIDGE REHABILITATION	8,000,000
CHICAGO GRAND AVE 99-01-39-08 ** AWARDS: 2,200,000 (06-07-99)	COOK	FULLERTON AVE TO JEFFERSON ST 98B820300RS P.E. (PHASE I)	2,200,000
CHICAGO HALSTED ST 99-01-39-09 ** AWARDS: 560,000 (06-04-99)	COOK	CERMAK RD TO PERSHING RD 98B820200RS P.E. (PHASE I)	560,000
CHICAGO HALSTED ST 99-01-31-08 ** AWARDS: 150,000 (11-12-98)	COOK	AT ERIE ST (SECTION 085) MODERNIZE TRAFFIC SIGNALS	150,000
CHICAGO HALSTED ST 99-01-31-09 ** AWARDS: 150,000 (11-12-98)	COOK	AT 66TH ST (SECTION 085) MODERNIZE TRAFFIC SIGNALS	150,000
CHICAGO FAU 2831 KEDZIE AVE 99-01-31-10 ** AWARDS: 3,783,392 (06-08-99)	COOK	AUGUSTA BLVD TO MADISON ST 92B202800RS RESURFACING MILES = 1.25	3,783,392
CHICAGO FAU 2831 KEDZIE AVE 99-01-39-10 ** AWARDS: 216,608 (06-08-99)	COOK	AUGUSTA BLVD TO MADISON ST 92B202800RS CONSTRUCTION ENGINEERING	216,608
CHICAGO KEDZIE AVE 99-01-31-11 ** AWARDS: 150,000 (11-12-98)	COOK	AT 73RD ST (SECTION 085) MODERNIZE TRAFFIC SIGNALS	150,000
CHICAGO KEELER AVE 99-01-31-12 ** AWARDS: 150,000 (11-12-98)	COOK	AT ROOSEVELT RD (SECTION 085) MODERNIZE TRAFFIC SIGNALS	150,000

HIGHWAY DISTRICT 1

ROUTE	COUNTY	DESCRIPTION	COST
CHICAGO KING DR 99-01-32-09 ** AWARDS: 150,000 (11-12-98)	COOK	AT MARQUETTE RD (SECTION 085) MODERNIZE TRAFFIC SIGNALS	150,000
CHICAGO LAKE PARK AVE 99-01-32-01 ** AWARDS: 150,000 (11-12-98)	COOK	AT HYDE PARK BLVD (SECTION 085) MODERNIZE TRAFFIC SIGNALS	150,000
CHICAGO FAP 341 LAKE SHORE DR 99-01-39-11 ** AWARDS: 509,000 (06-03-99)	COOK	AT 47TH ST 95E542500BR P.E. (PHASE II)	509,000
CHICAGO FAU 1405 LAKE ST 99-01-39-12 ** AWARDS: 550,000 (06-04-99)	COOK	WESTERN AVE TO CANAL ST 98B710600RS P.E. (PHASE I)	550,000
CHICAGO FAU 1405 LAKE ST 99-01-40-01 ** AWARDS: 298,800 (07-23-99)	COOK	OVER I-94/90 98E850200BR CONSTRUCTION ENGINEERING	298,800
CHICAGO LAVERGNE AVE 99-01-32-03 ** AWARDS: 150,000 (11-12-98)	COOK	AT ILL 19 (IRVING PARK RD) (SECTION 85) MODERNIZE TRAFFIC SIGNALS	150,000
CHICAGO LAVERGNE ST 99-01-32-04 ** AWARDS: 150,000 (11-12-98)	COOK	AT WASHINGTON BLVD (SECTION 085) MODERNIZE TRAFFIC SIGNALS	150,000
CHICAGO LEAVITT ST 99-01-32-05 ** AWARDS: 150,000 (11-12-98)	COOK	AT FOSTER AVE (SECTION 085) MODERNIZE TRAFFIC SIGNALS	150,000
CHICAGO LOGAN BLVD 99-01-32-06 ** AWARDS: 150,000 (11-12-98)	COOK	AT DIVERSEY PKWY (SECTION 085) MODERNIZE TRAFFIC SIGNALS	150,000
CHICAGO LONG AVE 99-01-32-07 ** AWARDS: 150,000 (11-12-98)	COOK	AT MONTROSE AVE (SECTION 085) MODERNIZE TRAFFIC SIGNALS	150,000

HIGHWAY DISTRICT 1

ROUTE	COUNTY	DESCRIPTION	COST
CHICAGO FAP 382 MICHIGAN AVE 99-01-32-10 ** AWARDS: 1,580,000 (06-08-99)	COOK	CHICAGO RIVER TO RANDOLPH ST 93E443700BR BRIDGE REHABILITATION	1,580,000
CHICAGO FAU 3513 MILWAUKEE AVE 99-01-40-03 ** AWARDS: 2,200,000 (06-04-99)	COOK	LAWRENCE AVE TO ERIE ST 98B821500RS P.E. (PHASE I)	2,200,000
CHICAGO MORGAN ST 99-01-32-11 ** AWARDS: 150,000 (11-12-98)	COOK	AT GARFIELD BLVD (SECTION 085) MODERNIZE TRAFFIC SIGNALS	150,000
CHICAGO MORGAN ST 99-01-32-12 ** AWARDS: 150,000 (11-12-98)	COOK	AT 74TH ST (SECTION 085) MODERNIZE TRAFFIC SIGNALS	150,000
CHICAGO NOBLE ST 99-01-33-02 ** AWARDS: 150,000 (11-12-98)	COOK	AT AUGUSTA BLVD (SECTION 085) MODERNIZE TRAFFIC SIGNALS	150,000
CHICAGO PULASKI RD 99-01-33-03 ** AWARDS: 150,000 (11-12-98)	COOK	AT AUGUSTA BLVD (SECTION 085) MODERNIZE TRAFFIC SIGNALS	150,000
CHICAGO PULASKI RD 99-01-33-04 ** AWARDS: 150,000 (11-12-98)	COOK	AT 16TH ST (SECTION 085) MODERNIZE TRAFFIC SIGNALS	150,000
CHICAGO SHERIDAN RD 99-01-33-05 ** AWARDS: 150,000 (11-12-98)	COOK	AT FOSTER RD (SECTION 085) MODERNIZE TRAFFIC SIGNALS	150,000
CHICAGO SOUTHPORT AVE 99-01-33-06 ** AWARDS: 150,000 (11-12-98)	COOK	AT ADDISON ST (SECTION 085) MODERNIZE TRAFFIC SIGNALS	150,000
CHICAGO STATE ST 99-01-33-08 ** AWARDS: 150,000 (11-12-98)	COOK	AT 119TH ST (SECTION 085) MODERNIZE TRAFFIC SIGNALS	150,000
CHICAGO VAN BUREN ST 99-01-40-04 ** AWARDS: 448,200 (07-23-99)	COOK	OVER I-94/90 98E850300BR CONSTRUCTION ENGINEERING	448,200

ILLINOIS HIGHWAY PROGRAM ACCOMPLISHMENTS EXHIBIT F
FY 1999 PUBLISHED PROGRAM - LOCAL PROJECTS

HIGHWAY DISTRICT 1

ROUTE	COUNTY	DESCRIPTION	COST
CHICAGO FAU 2889 WACKER DR 99-01-40-05 ** AWARDS: 7,616,000 (06-04-99) 4,384,000 (06-07-99) 4,000,000 (06-07-99)	COOK	LAKE SHORE DR TO CONGRESS PKWY 95E543200BR P.E. (PHASE II)	16,000,000
CHICAGO WESTERN AVE 99-01-33-09 ** AWARDS: 150,000 (11-12-98)	COOK	AT TOUHY AVE (SECTION 085) MODERNIZE TRAFFIC SIGNALS	150,000
CHICAGO WPA STREETS 99-01-33-11 ** AWARDS: 875,955 (07-15-99)	COOK	VARIOUS 97B710300PV RECONSTRUCTION	875,955
CHICAGO FAU 1519 63RD ST 99-01-40-06 ** AWARDS: 625,000 (06-07-99)	COOK	WESTERN AVE TO MORGAN ST 98B710500RS P.E. (PHASE I)	625,000
CHICAGO VARIOUS 99-01-34-01 ** AWARDS: 1,673,987 (07-15-99)	COOK	VARIOUS (GROUP 1-C) 97B707701TL MODERNIZE TRAFFIC SIGNALS	1,673,987
CHICAGO VARIOUS 99-01-40-08 ** AWARDS: 166,013 (07-15-99)	COOK	CITYWIDE TRAFFIC SIGNALS (GROUP 1-C) 97B707701TL CONSTRUCTION ENGINEERING	166,013
CHICAGO VARIOUS 99-01-40-09 ** AWARDS: 400,000 (06-03-99)	COOK	CITYWIDE TRAFFIC SIGNALS (GROUP III) 98880210OTL P.E. (PHASE I)	400,000
CHICAGO VARIOUS 99-01-40-10 ** AWARDS: 900,000 (06-03-99)	COOK	CITYWIDE BRIDGE INSPECTION 98E850500BR P.E. (PHASE I)	900,000
CREST HILL FAU 0328 GAYLORD RD 99-01-41-02 ** AWARDS: 33,600 (12-02-98)	WILL	CATON FARM RD TO 1800 FT SOUTH 97000270OFP P.E. (PHASE II)	33,600
CRETE FAU 1636 RICHTON RD 99-01-41-03 ** AWARDS: 243,200 (12-02-98)	WILL	UNION AVE TO ILL 394 920003700PV P.E. (PHASE II)	243,200

HIGHWAY DISTRICT 1

ROUTE	COUNTY	DESCRIPTION	COST
DES PLAINES FAU 1332 OAKTON ST 99-01-34-05 ** AWARDS: 2,563,444 (12-04-98)	COOK	US 12/45 (LEE/ MANNHEIM RDS) TO DES PLAINES RIVER RD 970017300PV RECONSTRUCTION MILES = 1.00	2,563,444
DES PLAINES FAU 1332 OAKTON ST 99-01-41-06 ** AWARDS: 181,083 (12-03-98)	COOK	US 12/45 (LEE/ MANNHEIM RDS) TO DES PLAINES RIVER RD 970017300PV CONSTRUCTION ENGINEERING	181,083
EVANSTON FAU 2853 CHICAGO AVE 99-01-41-11 ** AWARDS: 73,600 (04-06-99)	COOK	OVER SKOKIE SWIFT CTA 950020500BR P.E. (PHASE II)	73,600
LOCKPORT LOCKPORT PARKNG 99-01-42-10 ** AWARDS: 16,000 (07-15-99)	WILL	LOT 1 SOUTH LANDING 980004500PK CONSTRUCTION ENGINEERING	16,000
MORTON GROVE FAU 1313 BECKWITH RD 99-01-35-02 ** AWARDS: 983,319 (02-11-99)	COOK	WASHINGTON ST TO ORIOLE AVE 960009501PV RECONSTRUCTION RESURFACING MILES = 0.60	983,319
NILES FAU 1334 HOWARD ST 99-01-35-07 ** AWARDS: 1,059,544 (10-05-98)	COOK	ILL 43 (HARLEM AVE) TO LEHIGH ST 970009600RS RESURFACING MILES = 1.50	1,059,544
NILES FAU 1334 HOWARD ST 99-01-43-03 ** AWARDS: 112,000 (10-06-98)	COOK	HARLEM AVE TO LEHIGH ST 970009600RS CONSTRUCTION ENGINEERING	112,000
NORTHBROOK FAU 1275 WALTERS AVE 99-01-35-08 ** AWARDS: 432,279 (07-21-99)	COOK	W FORK N BRANCH CHICAGO RIVER 960012200BR BRIDGE REHABILITATION	432,279
NORTHBROOK FAU 1275 WALTERS AVE 99-01-43-04 ** AWARDS: 32,982 (04-30-99)	COOK	W FORK N BRANCH CHICAGO RIVER 960012200BR CONSTRUCTION ENGINEERING	32,982

ILLINOIS HIGHWAY PROGRAM ACCOMPLISHMENTS EXHIBIT F
FY 1999 PUBLISHED PROGRAM - LOCAL PROJECTS

HIGHWAY DISTRICT 1

ROUTE	COUNTY	DESCRIPTION	COST
ORLAND PARK US 45 LAGRANGE RD 96TH ST 99-01-43-07 ** AWARDS: 15,400 (02-22-99)	COOK	159TH ST TO 167TH ST 970004100LT P.E. (PHASE II)	15,400
PALOS PARK FAU 1593 131ST ST 99-01-35-10 ** AWARDS: 241,623 (12-03-98)	COOK	US 45 (96TH AVE) TO ILL 7 980002200RS RESURFACING MILES = 0.70	241,623
PALOS PARK FAU 1593 131ST ST 99-01-43-09 ** AWARDS: 23,800 (11-23-98)	COOK	US 45 (96TH AVE) TO ILL 7 980002200RS CONSTRUCTION ENGINEERING	23,800
PLAINFIELD FAU 0372 FORT BEGGS DR 99-01-35-11 ** AWARDS: 171,353 (05-14-99)	WILL	AT ROBERT RD 940002200CH INSTALL SIGNALS	171,353
PLAINFIELD FAU 0372 FORT BEGGS DR 99-01-43-10 ** AWARDS: 13,120 (04-30-99)	WILL	AT ROBERT RD 940002200CH CONSTRUCTION ENGINEERING	13,120
ST. CHARLES FAU 2950 TYLER RD 99-01-36-02 ** AWARDS: 367,148 (05-14-99)	KANE	ILL 64 TO KIRK RD 970005601RS RESURFACING MILES = 1.60	367,148
ST. CHARLES FAU 2950 TYLER RD 99-01-43-11 ** AWARDS: 30,750 (05-24-99)	KANE	ILL 64 TO KIRK RD 970005601RS CONSTRUCTION ENGINEERING	30,750
SCHAUMBURG FAU 2842 MARTINGALE RD 99-01-44-01 ** AWARDS: 192,800 (07-15-99)	COOK	ILL 72 TO SCHAUMBURG RD 970005800FP CONSTRUCTION ENGINEERING	192,800
SOUTH ELGIN SUNDOWN RD 99-01-36-06 ** AWARDS: 205,808 (12-03-98)	KANE	MICHIGAN AVE TO ILL 31 970002100RS RESURFACING MILES = 0.80	205,808

ILLINOIS HIGHWAY PROGRAM ACCOMPLISHMENTS EXHIBIT F
FY 1999 PUBLISHED PROGRAM - LOCAL PROJECTS

HIGHWAY DISTRICT 1

ROUTE	COUNTY	DESCRIPTION	COST
SOUTH ELGIN SUNDOWN RD 99-01-44-06	KANE	MICHGIAN AVE TO ILL 31 97000210ORS CONSTRUCTION ENGINEERING	18,750
** AWARDS:	18,750 (11-23-98)		
STICKNEY OAK PARK AVE 99-01-44-07	COOK	39TH ST TO 45TH ST 960004700WR P.E. (PHASE II)	28,700
** AWARDS:	28,700 (07-15-99)		
SUGAR GROVE FAU 3899 MAIN ST 99-01-36-07	KANE	N OF MEADOWS DR TO BNSF RR 950001100FP RECONSTRUCTION MILES = 0.50	1,112,801
** AWARDS:	1,112,801 (05-14-99)		
WINNETKA ELM ST 99-01-36-10	COOK	OVER UP RR 960009402BR BRIDGE REHABILITATION	967,924
** AWARDS:	967,924 (03-25-99)		
WINNETKA ELM ST 99-01-44-11	COOK	OVER UP RR 960009402BR CONSTRUCTION ENGINEERING	64,000
** AWARDS:	64,000 (03-25-99)		
VARIOUS FOX RIVER BRIDGE 99-01-45-03	KANE	OVER FOX RIVER 97X000100BR P.E. (PHASE I)	707,629
** AWARDS:	607,629 (06-07-99)	100,000 (08-26-99)	

ILLINOIS HIGHWAY PROGRAM ACCOMPLISHMENTS EXHIBIT F
FY 1999 PUBLISHED PROGRAM - LOCAL PROJECTS

HIGHWAY DISTRICT 2

ROUTE	COUNTY	DESCRIPTION	COST
FAS 243 BACKBONE RD 99-02-13-02	BUREAU	GREEN RIVER .5 SE OF NEW BEDFORD 980016800BR P.E. (PHASE I)	40,000
** AWARDS:	40,000 (04-30-99)		
FAS 243 BACKBONE RD 99-02-13-03	BUREAU	UNION SPECIAL DITCH 3.5 MI W OF NEW BEDFORD 980016900BR P.E. (PHASE I)	8,000
** AWARDS:	8,000 (12-10-98)		
FAS 60 CEDARVILLE RD 99-02-11-02	STEPHENSON	PECATONICA RIVER DAMASCUS BRIDGE 920013100BR BRIDGE REPLACEMENT	1,052,410
** AWARDS:	1,052,410 (03-25-99)		
FAS 60 CEDARVILLE RD 99-02-13-04	STEPHENSON	PECATONICA RIVER DAMASCUS BRIDGE CONSTRUCTION ENGINEERING	40,000
** AWARDS:	40,000 (03-25-99)		
FAS 95 GLIDDEN RD 99-02-11-03	DEKALB	ILL 72 TO ILL 64 960008801RS RESURFACING MILES = 6.50	374,143
** AWARDS:	374,143 (09-04-98)		
CH 17 HANOVER RD 99-02-11-04	JODAVIESS	LITTLE RUSH CREEK 4 MI S OF ELIZABETH 940011700BR BRIDGE REPLACEMENT	376,488
** AWARDS:	376,488 (02-03-99)		
FAS 183 INLET RD SUBLETTE RD 99-02-11-05	LEE	SHAW RD TO SUBLETTE RD; INLET RD TO US 52 970026200RS RESURFACING MILES = 4.98	258,011
** AWARDS:	258,011 (05-14-99)		
TR 354 KENT RD 99-02-11-06	OGLE	DRAINAGE DITCH 3 MI N OF ROCHELLE 982411200BR BRIDGE REPLACEMENT	108,567
** AWARDS:	108,567 (03-25-99)		
FAS 64 LORAN RD 99-02-11-07	STEPHENSON	PLUM RIVER 4.5 MI SW OF PEARL CITY 950014600BR BRIDGE REPLACEMENT	229,727
** AWARDS:	229,727 (02-09-99)		

ILLINOIS HIGHWAY PROGRAM ACCOMPLISHMENTS — EXHIBIT F
FY 1999 PUBLISHED PROGRAM - LOCAL PROJECTS

HIGHWAY DISTRICT 2

ROUTE	COUNTY	DESCRIPTION	COST
FAS 61 MCCONNELL RD 99-02-11-08	STEPHENSON	RICHLAND CREEK W EDGE OF BUENA VISTA 950014100BR BRIDGE REPLACEMENT	268,553
** AWARDS:	268,553 (08-21-98)		
FAS 1121 N STATE RD 99-02-11-10	DEKALB	DEER CREEK .5 MI N OF GENOA 960017700BR BRIDGE REPLACEMENT	220,000
** AWARDS:	220,000 (03-25-99)		
TR 75 SQUAW PRAIRIE RD 99-02-11-11	BOONE	BEAVER CREEK 3 MI NW OF BELVIDERE 960113300BR BRIDGE REPLACEMENT	344,456
** AWARDS:	344,456 (08-21-98)		
TR 269 1400 N 99-02-11-12	BUREAU	POND CREEK 1 MI N OF BUDA 980511200BR BRIDGE REPLACEMENT	119,487
** AWARDS:	119,487 (05-14-99)		
TR 269 1400 N 99-02-13-05	BUREAU	POND CREEK 1 MI N OF BUDA 980511200BR CONSTRUCTION ENGINEERING	8,800
** AWARDS:	8,800 (04-30-99)		
KEWANEE FAU 5733 EAST ST DIVISION ST 99-02-12-02	HENRY	US 34 TO WILLIAMS ST; ILL 78 TO VINE ST 980009700RS RESURFACING MILES = 1.00	162,826
** AWARDS:	162,826 (08-20-98)		
MOLINE FAU 5773 23RD ST 99-02-12-03	ROCK ISLAND	AT 31ST, 36TH, 37TH, 42ND & 48TH STS 980020600SP MODERNIZE TRAFFIC SIGNALS	47,250
** AWARDS:	47,250 (03-25-99)		
ROCK FALLS FAU 5571 12TH AVE 99-02-12-06	WHITESIDE	ROBERTS ST TO SCL 970011400FP RECONSTRUCTION MILES = 0.31	237,559
** AWARDS:	237,559 (03-25-99)		
ROCKFORD FAU 5050 N COURT ST 99-02-12-08	WINNEBAGO	AT WHITMAN ST 980048600SP LEFT TURN LANES	251,876
** AWARDS:	251,876 (07-11-99)		

ILLINOIS HIGHWAY PROGRAM ACCOMPLISHMENTS EXHIBIT F
FY 1999 PUBLISHED PROGRAM - LOCAL PROJECTS

HIGHWAY DISTRICT 2

ROUTE	COUNTY	DESCRIPTION	COST
ROCKFORD FAP 734 WHITMAN ST 99-02-12-09 ** AWARDS: 4,336,558 (08-21-98)	WINNEBAGO	ROCK RIVER & UP RR .1 MI W OF ILL 251 940044400BR BRIDGE REPLACEMENT	4,336,558
ROCKFORD FAP 734 WHITMAN ST 99-02-13-06 ** AWARDS: 104,800 (08-13-98)	WINNEBAGO	ROCK RIVER & UP RR .1 MI W OF ILL 251 940044400BR CONSTRUCTION ENGINEERING	104,800
STERLING FAU 5548 LYNN BLVD 99-02-12-11 ** AWARDS: 445,297 (02-03-99)	WHITESIDE	ILL 2 TO FREEPORT RD 980012900PV RECONSTRUCTION MILES = 0.78	445,297
WYANET FAS 188 WEST ST 99-02-13-01 ** AWARDS: 741,333 (08-20-98) 677,833 (08-20-98)	BUREAU	OVER BNSF RR 940016400BR BRIDGE REPLACEMENT	1,419,166

ILLINOIS HIGHWAY PROGRAM ACCOMPLISHMENTS EXHIBIT F
FY 1999 PUBLISHED PROGRAM - LOCAL PROJECTS

HIGHWAY DISTRICT 3

ROUTE	COUNTY	DESCRIPTION	COST
FAS 1254 BOTTOM RD 99-03-09-04	PUTNAM	LASALLE CO LINE TO ILL 89 980000704RS RESURFACING MILES = 2.00	151,035
** AWARDS:	151,035 (07-08-99)		
FAS 329 CH 10 99-03-09-05	IROQUOIS	TRIBUTARY OF WHISKEY CREEK 2.95 MI E OF ILL 49 970028400BR BRIDGE REPLACEMENT	177,366
** AWARDS:	177,366 (05-19-99)		
FAS 1260 CH 17 99-03-09-06	KENDALL	ILL 71 TO ILL 47 960004300RS RESURFACING MILES = 5.49	417,760
** AWARDS:	417,760 (08-20-98)		
FAS 346 CH 6 99-03-09-07	LIVINGSTON	TRIBUTARY OF S FORK VERMILION RIVER 2 MI N OF FAIRBURY 960014602BR BRIDGE REPLACEMENT	133,052
** AWARDS:	133,052 (07-07-99)		
FAS 319 CH 8 99-03-09-08	IROQUOIS	TRIBUTARY OF PRAIRIE CREEK 5 MI W & 1.65 MI N OF GILMAN 970011403BR BRIDGE REPLACEMENT	174,603
** AWARDS:	174,603 (05-19-99)		
FAS 473 CH 8 99-03-09-09	MCLEAN	5 MI E OF WOODFORD CO LINE TO WOODFORD CO LINE 970004609RS RESURFACING MILES = 5.00	597,440
** AWARDS:	467,440 (08-21-98)	130,000 (08-21-98)	
FAS 342 CHATSWORTH RD 99-03-09-11	FORD	TRIBUTARY OF BIG FOUR CREEK 3 MI W & 1.5 MI N OF MELVIN 940008300BR BRIDGE REPLACEMENT	123,715
** AWARDS:	123,715 (12-04-98)		
FAS 351 CROPSEY RD 99-03-09-12	LIVINGSTON	6 MI S OF FAIRBURY TO MCLEAN CO LINE 970014504RS RESURFACING MILES = 3.25	230,488
** AWARDS:	230,488 (03-25-99)		

ILLINOIS HIGHWAY PROGRAM ACCOMPLISHMENTS EXHIBIT F
FY 1999 PUBLISHED PROGRAM - LOCAL PROJECTS

HIGHWAY DISTRICT 3

ROUTE	COUNTY	DESCRIPTION	COST
FAS 339 ELLIOTT RD 99-03-10-01	FORD	5 MI N OF ELLIOTT TO 3 MI N OF ELLIOTT 960008500RS RESURFACING MILES = 2.00	158,973
** AWARDS:	158,973 (08-26-98)		
FAP 697 PELLS ST 99-03-10-02	FORD	IC RR IN PAXTON 990004100BR BRIDGE REPLACEMENT	1,168,648
** AWARDS:	646,586 (04-07-99)	522,062 (04-07-99)	
FAS 372 WESTERN AVE 99-03-10-06	MARSHALL	ILL 29 TO 2.7 MI W OF ILL 29 980007100RS RESURFACING MILES = 2.70	240,976
** AWARDS:	189,524 (10-05-98)	51,452 (10-05-98)	
VARIOUS 99-03-10-07	KANKAKEE	IN PEMBROKE TOWNSHIP & IN HOPKINS PARK (SECTION 073) PAVING	170,000
** AWARDS:	170,000 (12-17-98)		
STREATOR FAU 6150 4TH ST 99-03-10-10	LASALLE	ILL 23 TO BAKER ST 960006600RP PAVING MILES = 0.12	306,300
** AWARDS:	306,300 (07-13-99)		

ILLINOIS HIGHWAY PROGRAM ACCOMPLISHMENTS EXHIBIT F
FY 1999 PUBLISHED PROGRAM - LOCAL PROJECTS

HIGHWAY DISTRICT 4

ROUTE	COUNTY	DESCRIPTION	COST
TR 58 99-04-10-01	HENDERSON	BNSF RR 4 MI N OF TERRE HAUTE 971111900BR BRIDGE REPLACEMENT	357,431
** AWARDS:	142,972 (04-07-99)	214,459 (04-07-99)	
FAS 1372 NORTH VALLEY RD 99-04-10-03	MARSHALL STARK	ILL 40 TO ILL 91 990014600RS RESURFACING MILES = 6.00	568,153
** AWARDS:	319,048 (10-05-98)	249,105 (10-05-98)	
FAS 452 WOODLAND CHURCH RD 99-04-10-05	FULTON	E OF IPAVA TO 3.5 MI S OF IPAVA 960011100RS RESURFACING MILES = 3.94	337,917
** AWARDS:	337,917 (08-20-98)		
EAST PEORIA FAU 6745 CENTENNIAL DR 99-04-10-06	TAZEWELL	ECL OF PEORIA TO .1 MI E OF HIGHVIEW RD 950013000RP RECONSTRUCTION MILES = 0.30	327,217
** AWARDS:	327,217 (08-21-98)		
GALESBURG FAU 6810 SOUTH ST 99-04-10-08	KNOX	WHITESBORO ST TO CHAMBERS ST 950045604RS RESURFACING MILES = 0.57	190,892
** AWARDS:	190,892 (03-25-99)		
MORTON FAU 6757 JACKSON ST 99-04-10-09	TAZEWELL	TENNESSEE AVE TO PENNSYLVANIA AVE 950009900WR WIDENING & RESURFACING MILES = 0.40	726,897
** AWARDS:	726,897 (06-04-99)		

ILLINOIS HIGHWAY PROGRAM ACCOMPLISHMENTS EXHIBIT F
FY 1999 PUBLISHED PROGRAM - LOCAL PROJECTS

HIGHWAY DISTRICT 5

ROUTE	COUNTY	DESCRIPTION	COST
TR 58 99-05-06-03	SHELBY	FLAT BRANCH 1 MI S OF MOWEAQUA 930611200BR BRIDGE REPLACEMENT	331,341
** AWARDS:	331,341 (03-25-99)		
TR 99 99-05-06-04	CHAMPAIGN	DRAINAGE DITCH 2.2 MI E OF FLATVILLE 940676400BR BRIDGE REPLACEMENT	187,642
** AWARDS:	187,642 (10-05-98)		
CHAMPAIGN FAU 7144 WINDSOR RD 99-05-06-10	CHAMPAIGN	MATTIS AVE TO PROSPECT AVE 930024900BT BIKEWAY	378,378
** AWARDS:	378,378 (07-19-99)		
DANVILLE WILLIAMS ST 99-05-06-11	VERMILION	STONY CREEK (SECTION 044) BRIDGE REPLACEMENT	800,000
** AWARDS:	800,000 (11-04-98)		

HIGHWAY DISTRICT 6

ROUTE	COUNTY	DESCRIPTION	COST
FAS 601 99-06-13-02	PIKE	PANTHER CREEK .5 MI N OF PITTSFIELD 980007400BR P.E. (PHASE I)	50,000
** AWARDS:	50,000 (06-01-99)		
FAS 1588 99-06-11-07	BROWN	CREEK 2 MI SW OF BUCKHORN 910005300BR BRIDGE REPLACEMENT	213,607
** AWARDS:	213,607 (03-25-99)		
CH 4 99-06-11-08	SCOTT	LITTLE SANDY CREEK 1.5 MI N OF MANCHESTER 930004100BR BRIDGE REPLACEMENT	247,516
** AWARDS:	247,516 (03-25-99)		
CH 4 99-06-13-03	SCOTT	LITTLE SANDY CREEK 1.5 MI N OF MANCHESTER 930004100BR CONSTRUCTION ENGINEERING	10,000
** AWARDS:	10,000 (03-25-99)		
TR 94 99-06-11-09	MACOUPIN	LICK CREEK 1.7 MI N OF CHESTERFIELD 922611600BR BRIDGE REPLACEMENT	399,972
** AWARDS:	399,972 (12-04-98)		
TR 94 99-06-13-04	MACOUPIN	LICK CREEK 1.7 MI N OF CHESTERFIELD 922611600BR CONSTRUCTION ENGINEERING	24,000
** AWARDS:	24,000 (11-30-98)		
FAS 575 E OAKFORD RD 99-06-13-10	MENARD	TAR CREEK 2.5 MI E OF OAKFORD 980004600BR P.E. (PHASE I)	20,000
** AWARDS:	20,000 (11-30-98)		
FAS 425 FERRIS RD 99-06-12-02	HANCOCK	FERRIS TO 4.3 MI W OF FERRIS 970005401RS RESURFACING MILES = 4.30	487,736
** AWARDS:	314,416 (12-03-98)	173,320 (12-03-98)	
FAS 425 FERRIS RD 99-06-13-11	HANCOCK	FERRIS TO 4.3 MI W OF FERRIS 970005401RS CONSTRUCTION ENGINEERING	30,000
** AWARDS:	30,000 (11-23-98)		

ILLINOIS HIGHWAY PROGRAM ACCOMPLISHMENTS EXHIBIT F
FY 1999 PUBLISHED PROGRAM - LOCAL PROJECTS

HIGHWAY DISTRICT 6

ROUTE	COUNTY	DESCRIPTION	COST
FAS 600 MILTON RD 99-06-12-04	PIKE	BAY CREEK 1.5 MI E OF TIME 960004101BR BRIDGE NEW DECK	321,739
** AWARDS: 321,739 (10-05-98)			
FAS 1612 POOR FARM RD (CH 16) 99-06-12-05	MORGAN	MAUVAISE TERRE CREEK 1.5 MI NW OF JACKSONVILLE 930007300FP BRIDGE REPLACEMENT	753,820
** AWARDS: 753,820 (05-14-99)			
FAS 635 ROBY RD 99-06-12-06	CHRISTIAN SANGAMON	SANGAMON RIVER .5 MI N OF ROBY 970007800BR BRIDGE NEW DECK	873,379
** AWARDS: 500,883 (02-05-99) 372,496 (02-05-99)			
FAS 635 ROBY RD 99-06-13-12	CHRISTIAN SANGAMON	SANGAMON RIVER .5 MI N OF ROBY 970007800BR CONSTRUCTION ENGINEERING	16,000
** AWARDS: 16,000 (02-22-99)			
QUINCY FAU 7823 12TH ST 99-06-12-12	ADAMS	CHESTNUT ST TO BROADWAY & STATE ST TO HARRISON ST 970026400RS RESURFACING MILES = 1.35	271,953
** AWARDS: 271,953 (05-14-99)			
SPRINGFIELD VARIOUS 99-06-12-13	SANGAMON	VARIOUS CITY STREETS (13 LOCATIONS) 980039200RS RESURFACING MILES = 4.80	935,465
** AWARDS: 935,465 (08-20-98)			

HIGHWAY DISTRICT 7

ROUTE	COUNTY	DESCRIPTION	COST
TR 23 99-07-05-09	WABASH	KOKER CREEK 1 MI N OF ALLENDALE 950111300BR BRIDGE REPLACEMENT	104,254
** AWARDS:	104,254 (08-25-98)		
TR 122 99-07-05-11	FAYETTE	TRIB RAMSEY CREEK 1.7 MI W OF RAMSEY LAKE STATE PARK 960911700BR BRIDGE REPLACEMENT	77,157
** AWARDS:	77,157 (05-14-99)		
FAS 800 ALLENDALE RD 99-07-06-01	EDWARDS	4.5 MI W OF WABASH CO LINE TO WABASH CO LINE 950005000RS RESURFACING MILES = 4.50	519,358
** AWARDS:	519,358 (08-20-98)		
FAS 797 CH 1 99-07-06-02	WAYNE	2 MI N OF FAIRFIELD TO FAIRFIELD NCL 970010000RS RESURFACING MILES = 1.91	240,229
** AWARDS:	240,229 (08-20-98)		
CH 14 99-07-06-03	JASPER	N FORK EMBARRAS RIVER 3.5 MI E OF HUNT CITY 980008600BR BRIDGE REPLACEMENT	186,625
** AWARDS:	186,625 (07-11-99)		
CH 6 99-07-06-04	RICHLAND	HIGGINS CREEK 4 MI E & 1.75 MI S OF CALHOUN 970009900BR BRIDGE REPLACEMENT	138,784
** AWARDS:	138,784 (08-20-98)		
CH 2 GOSSETT RD 99-07-06-06	HAMILTON	TRIBUTARY OF YOUNG BRANCH 4 MI E OF BROUGHTON 930007500BR BRIDGE REPLACEMENT	68,622
** AWARDS:	68,622 (08-20-98)		
FAS 795 ILL 161 EXT 99-07-06-07	MARION	IUKA RD TO BANNISTER RD 950010800RS RESURFACING MILES = 4.00	575,382
** AWARDS:	415,382 (05-14-99)	160,000 (05-14-99)	

ILLINOIS HIGHWAY PROGRAM ACCOMPLISHMENTS EXHIBIT F
FY 1999 PUBLISHED PROGRAM - LOCAL PROJECTS

HIGHWAY DISTRICT 7

ROUTE	COUNTY	DESCRIPTION	COST
CH 5 MAUD RD 99-07-06-08	WABASH	CREEK 1 MI NW OF KEENSBURG 950006000BR BRIDGE REPLACEMENT	100,091
** AWARDS: 100,091 (08-25-98)			
FAS 801 STRINGTOWN RD 99-07-06-09	RICHLAND	CH 15 SE TO CH 6 970009600FP RECONSTRUCTION MILES = 4.51	318,422
** AWARDS: 318,422 (02-03-99)			
FAS 694 SUMNER RD 99-07-06-10	CRAWFORD	TRIBUTARY OF EMBARRAS RIVER E EDGE OF LANDES 950008200BR BRIDGE REPLACEMENT	64,416
** AWARDS: 64,416 (02-03-99)			
FAS 801 WAKE-DUNDAS RD 99-07-06-11	RICHLAND	CLAY CO LINE TO ILL 130 970009500FP RECONSTRUCTION MILES = 8.78	619,335
** AWARDS: 619,335 (08-20-98)			

ILLINOIS HIGHWAY PROGRAM ACCOMPLISHMENTS EXHIBIT F
FY 1999 PUBLISHED PROGRAM - LOCAL PROJECTS

HIGHWAY DISTRICT 8

ROUTE	COUNTY	DESCRIPTION	COST
CH 17 EMERALD RD 99-08-12-02	CLINTON	FLAT BRANCH CREEK .5 MI W OF ILL 127 960006500BR BRIDGE REPLACEMENT	234,508
** AWARDS: 234,508 (05-14-99)			
TR 263 MARISSA RD 99-08-12-04	WASHINGTON	S FORK OF MUD CREEK 4 MI NE OF TILDEN 970911300BR BRIDGE REPLACEMENT	133,838
** AWARDS: 133,838 (10-05-98)			
GLEN CARBON FAU 8899 MERIDIAN/GLEN CROSSING 99-08-12-10	MADISON	I-270 TO W OF MORNING SIDE DR RECONSTRUCTION PAVING GRADING NEW BRIDGE BRIDGE REPLACEMENT RR CROSSING CONSTRUCTION MILES = 1.05	2,475,776
** AWARDS: 2,475,776 (05-14-99)			

HIGHWAY DISTRICT 9

ROUTE	COUNTY	DESCRIPTION	COST
FAS 868 AKIN RD 99-09-06-02	FRANKLIN	1.5 MI S OF ILL 14 TO 3 MI S OF ILL 14 920013500RS RESURFACING MILES = 1.50	254,787
** AWARDS:	194,787 (08-25-98)	60,000 (08-25-98)	
JACKSON ST EXTENSION 99-09-06-03	PERRY	IN DUQUOIN (SECTION 044) PAVING	200,000
** AWARDS:	200,000 (12-28-98)		
FAS 903 JOHNSTON CITY 99-09-06-04	SALINE	WILLIAMSON CO LINE TO 3.4 MI E OF WILLIAMSON CO LINE 940011800RS RESURFACING MILES = 3.40	711,051
** AWARDS:	711,051 (04-07-99)		
FAS 903 JOHNSTON CITY 99-09-06-10	SALINE	WILLIAMSON CO LINE TO 3.4 MI E OF WILLIAMSON CO LINE 940011800RS CONSTRUCTION ENGINEERING	32,000
** AWARDS:	32,000 (03-25-99)		
FAS 933 NEW LIBERTY RD 99-09-06-11	POPE	MASSAC CO LINE TO 2 MI E OF MASSAC CO LINE 960001701RS P.E. (PHASE I)	21,000
** AWARDS:	21,000 (11-23-98)		
FAS 929 NORTH AVE 99-09-06-05	MASSAC	ROUND KNOB TO 5 MI S OF ROUND KNOB 960006700RS RESURFACING MILES = 5.00	522,195
** AWARDS:	316,195 (08-20-98)	206,000 (08-20-98)	
CH 1 SHILOH CHURCH RD 99-09-06-08	UNION	TRIBUTARY OF LICK CREEK 3 MI NE OF COBDEN 920007900BR BRIDGE REPLACEMENT	98,611
** AWARDS:	98,611 (10-05-98)		
CH 1 SHILOH CHURCH RD 99-09-07-03	UNION	TRIBUTARY OF LICK CREEK 3 MI NE OF COBDEN 920007900BR CONSTRUCTION ENGINEERING	4,000
** AWARDS:	4,000 (09-28-98)		

HIGHWAY DISTRICT 9

ROUTE	COUNTY	DESCRIPTION	COST
FAS 868 AKIN RD 99-09-06-02	FRANKLIN	1.5 MI S OF ILL 14 TO 3 MI S OF ILL 14 920013500RS RESURFACING MILES = 1.50	254,787
** AWARDS:	194,787 (08-25-98)	60,000 (08-25-98)	
JACKSON ST EXTENSION 99-09-06-03	PERRY	IN DUQUOIN (SECTION 044) PAVING	200,000
** AWARDS:	200,000 (12-28-98)		
FAS 903 JOHNSTON CITY 99-09-06-04	SALINE	WILLIAMSON CO LINE TO 3.4 MI E OF WILLIAMSON CO LINE 940011800RS RESURFACING MILES = 3.40	711,051
** AWARDS:	711,051 (04-07-99)		
FAS 903 JOHNSTON CITY 99-09-06-10	SALINE	WILLIAMSON CO LINE TO 3.4 MI E OF WILLIAMSON CO LINE 940011800RS CONSTRUCTION ENGINEERING	32,000
** AWARDS:	32,000 (03-25-99)		
FAS 933 NEW LIBERTY RD 99-09-06-11	POPE	MASSAC CO LINE TO 2 MI E OF MASSAC CO LINE 960001701RS P.E. (PHASE I)	21,000
** AWARDS:	21,000 (11-23-98)		
FAS 929 NORTH AVE 99-09-06-05	MASSAC	ROUND KNOB TO 5 MI S OF ROUND KNOB 960006700RS RESURFACING MILES = 5.00	522,195
** AWARDS:	316,195 (08-20-98)	206,000 (08-20-98)	
CH 1 SHILOH CHURCH RD 99-09-06-08	UNION	TRIBUTARY OF LICK CREEK 3 MI NE OF COBDEN 920007900BR BRIDGE REPLACEMENT	98,611
** AWARDS:	98,611 (10-05-98)		
CH 1 SHILOH CHURCH RD 99-09-07-03	UNION	TRIBUTARY OF LICK CREEK 3 MI NE OF COBDEN 920007900BR CONSTRUCTION ENGINEERING	4,000
** AWARDS:	4,000 (09-28-98)		

ILLINOIS HIGHWAY PROGRAM ACCOMPLISHMENTS EXHIBIT F
FY 1999 PUBLISHED PROGRAM - LOCAL PROJECTS

HIGHWAY DISTRICT 9

ROUTE	COUNTY	DESCRIPTION	COST
HERRIN	WILLIAMSON	WCL TO W OF ILL 148	40,000
FAU 9588		(PARK AVE)	
W HERRIN ST		93000410ORP	
99-09-07-04		CONSTRUCTION ENGINEERING	
** AWARDS:	40,000 (07-15-99)		

EXHIBIT G

ILLINOIS HIGHWAY PROGRAM ACCOMPLISHMENTS

LOCAL PROJECTS IN ADDITION TO PROPOSED FY 1999 PROGRAM

DISTRICT SPECIFIC PROGRAM ITEMS

ILLINOIS HIGHWAY PROGRAM ACCOMPLISHMENTS EXHIBIT G
LOCAL PROJECTS IN ADDITION TO PROPOSED FY 1999 PROGRAM

HIGHWAY DISTRICT 1

ROUTE	COUNTY	DESCRIPTION	COST
BENSONVILLE RAIL YARD 99-01-99-84	COOK DUPAGE	SCOTT ST IN FRANKLIN PARK TO YORK RD IN BENSONVILLE 950005100RR MISCELLANEOUS	2,100,000
** AWARDS: 2,100,000 (12-07-98)			
EASTERN AVE 99-01-99-BE	WILL	JACKSON CREEK N OF MANHATTAN 981211100BR P.E. (PHASE I)	18,482
** AWARDS: 18,482 (06-04-99)			
FRANCIS RD 99-01-99-P9	WILL	MARLEY CREEK E OF NEW LENOX 980013104BR P.E. (PHASE I)	30,720
** AWARDS: 30,720 (04-30-99)			
GRANDWOOD DR 99-01-99-Q6	LAKE	OVER MILL CREEK N OF ILL 132 960061800BR CONSTRUCTION ENGINEERING	15,840
** AWARDS: 15,840 (03-29-99)			
GRANDWOOD DR 99-01-99-86	LAKE	OVER MILL CREEK N OF ILL 132 960061800BR BRIDGE REPLACEMENT	271,539
** AWARDS: 271,539 (03-25-99)			
MCLEAN BLVD 99-01-99-Q1	KANE	BOWES RD TO SPRING ST NEAR ELGIN 960009401WR P.E. (PHASE I)	56,500
** AWARDS: 56,500 (12-10-98)			
FAU 3758 NEBRASKA ST 99-01-99-R8	WILL	ELSNER RD TO US 45 950002500FP RESURFACING	247,703
** AWARDS: 247,703 (05-14-99)			
FAU 3758 NEBRASKA ST 99-01-99-R9	WILL	ELSNER RD TO US 45 950002500FP CONSTRUCTION ENGINEERING	31,830
** AWARDS: 31,830 (05-04-99)			
PATTERSON RD 99-01-99-C7	WILL	OVER QUARRY S OF ROCKDALE 961010201BR P.E. (PHASE II)	47,680
** AWARDS: 47,680 (11-30-98)			
FAS 102 PLANK RD 99-01-99-J1	KANE	OVER TYLER CREEK NW OF ELGIN 980022600BR P.E. (PHASE I)	46,720
** AWARDS: 46,720 (12-14-98)			

ILLINOIS HIGHWAY PROGRAM ACCOMPLISHMENTS EXHIBIT G
LOCAL PROJECTS IN ADDITION TO PROPOSED FY 1999 PROGRAM

HIGHWAY DISTRICT 1

ROUTE	COUNTY	DESCRIPTION	COST
RENWICK RD 99-01-99-F1 ** AWARDS: 36,407 (05-17-99)	WILL	DUPAGE RIVER IN PLAINFIELD TOWNSHIP 901610300BR P.E. (PHASE II)	36,407
FAU 0178 WILSON RD 99-01-99-DF ** AWARDS: 137,700 (07-15-99)	LAKE	AT IL 134 990007005CH P.E. (PHASE I)	137,700
AURORA FAU 1522 E NEW YORK AVE 99-01-99-R1 ** AWARDS: 75,000 (12-03-98)	KANE DUPAGE	FARNSWORTH AVE TO COMMONS DR 950021000PV P.E. (PHASE I)	75,000
BERWYN HOME AVE 99-01-99-F4 ** AWARDS: 791,400 (07-20-98)	COOK	.3 MI S OF CERMAK RD (BUS TURNOUT) (SECTION 49) MISCELLANEOUS	791,400
BRIDGEVIEW VARIOUS 99-01-99-S1 ** AWARDS: 87,650 (02-03-99)	COOK	VARIOUS LOCATATIONS 980004200TL TRAF SIGNAL REPLACEMENT	87,650
BRIDGEVIEW VARIOUS 99-01-99-S2 ** AWARDS: 9,800 (02-16-99)	COOK	VARIOUS LOCATATIONS 980004200TL CONSTRUCTION ENGINEERING	9,800
CAROL STREAM FAU 2554 KUHN RD 99-01-99-BK ** AWARDS: 28,000 (07-15-99)	DUPAGE	OVER KLEIN CREEK 960003100BR CONSTRUCTION ENGINEERING	28,000
CAROL STREAM FAU 2554 KUHN RD 99-01-99-D1 ** AWARDS: 34,720 (11-23-98)	DUPAGE	OVER KLEIN CREEK 960003100BR P.E. (PHASE II)	34,720
CARY FAU 4052 CARY/ALGONQUIN RD 99-01-99-Z2 ** AWARDS: 722,618 (05-19-99)	MCHENRY	AT MAIN ST 970022100FP 930004100FP INTERSECTION RECONSTN MODERNIZE TRAFFIC SIGNALS	722,618
CARY FAU 4052 CARY/ALGONQUIN RD 99-01-99-Z4 ** AWARDS: 8,000 (06-15-99)	MCHENRY	AT MAIN ST 970022100FP 930004100FP CONSTRUCTION ENGINEERING	8,000

ILLINOIS HIGHWAY PROGRAM ACCOMPLISHMENTS EXHIBIT G
LOCAL PROJECTS IN ADDITION TO PROPOSED FY 1999 PROGRAM

HIGHWAY DISTRICT 1

ROUTE	COUNTY	DESCRIPTION	COST
CHICAGO 99-01-99-CQ	COOK	ARTERIAL ST RESURFACING PROJECT NUMBER 18 98B827000RS RESURFACING	2,364,000
** AWARDS:	2,364,000 (06-15-99)		
CHICAGO 99-01-99-CR	COOK	ARTERIAL ST RESURFACING PROJECT NUMBER 18 98B827000RS CONSTRUCTION ENGINEERING	236,000
** AWARDS:	236,000 (06-15-99)		
CHICAGO FAU 1372 ADDISON ST 99-01-99-BT	COOK	OVER CHICAGO RIVER 93E443100BR BRIDGE REHABILITATION	320,000
** AWARDS:	320,000 (06-08-99)		
CHICAGO FAU 1372 ADDISON ST 99-01-99-BU	COOK	OVER CHICAGO RIVER 93E443100BR CONSTRUCTION ENGINEERING	32,000
** AWARDS:	32,000 (06-08-99)		
CHICAGO FAU 2885 CANAL ST 99-01-99-CS	COOK	CHICAGO RIVER 98E851900BR BRIDGE NEW DECK	877,000
** AWARDS:	877,000 (07-15-99)		
CHICAGO FAU 2885 CANAL ST 99-01-99-CT	COOK	CHICAGO RIVER 98E851900BR CONSTRUCTION ENGINEERING	73,000
** AWARDS:	73,000 (07-15-99)		
CHICAGO FAU 2885 CANAL ST 99-01-99-DT	COOK	AT 16TH ST 95E542400BR PRELIMINARY ENGINEERING	509,000
** AWARDS:	509,000 (07-15-99)		
CHICAGO FAU 2821 CENTRAL AVE 99-01-99-Z6	COOK	IL 64 (NORTH AVE) TO MADISON ST 92B202300RS RESURFACING SIGNAL TIMING/PROGRESSION	980,000
** AWARDS:	980,000 (06-07-99)		
CHICAGO CERMAK RD 99-01-99-CG	COOK	OVER S BRANCH CHICAGO RIVER 92E242101BR CONSTRUCTION ENGINEERING	386,974
** AWARDS:	386,974 (06-08-99)		

ILLINOIS HIGHWAY PROGRAM ACCOMPLISHMENTS EXHIBIT G
LOCAL PROJECTS IN ADDITION TO PROPOSED FY 1999 PROGRAM

HIGHWAY DISTRICT 1

ROUTE	COUNTY	DESCRIPTION	COST
CHICAGO FAU 1453 CERMAK RD 99-01-99-Z9 ** AWARDS: 1,298,026 (06-08-99)	COOK	OVER S BRANCH CHICAGO RIVER 92E242101BR BRIDGE REHABILITATION	1,298,026
CHICAGO FAU 1398 CHICAGO AVE 99-01-99-CU ** AWARDS: 877,000 (07-15-99)	COOK	CHICAGO RIVER 99E901200BR BRIDGE NEW DECK	877,000
CHICAGO FAU 1398 CHICAGO AVE 99-01-99-CV ** AWARDS: 73,000 (07-15-99)	COOK	CHICAGO RIVER 99E901200BR CONSTRUCTION ENGINEERING	73,000
CHICAGO ILL 50 CICERO AVE 99-01-99-AM ** AWARDS: 8,125,000 (06-16-99)	COOK	AT MIDWAY AIRPORT TERMINAL (NEW ENTRANCE) 99E902700BR MISCELLANEOUS	8,125,000
CHICAGO CONGRESS PKWY 99-01-99-T6 ** AWARDS: 34,000 (01-26-99)	COOK	WELLS ST TO WABASH AVE 97B705400TL SIGNAL TIMING/PROGRESSION	34,000
CHICAGO CONGRESS PKWY 99-01-99-T7 ** AWARDS: 14,000 (01-26-99)	COOK	WELLS ST TO WABASH AVE 97B705400TL CONSTRUCTION ENGINEERING	14,000
CHICAGO FAU 2850 DAMEN AVE 99-01-99-DN ** AWARDS: 4,754,000 (07-15-99)	COOK	37TH ST TO 47TH ST (VIADUCT DEMOLITION) 93E443300BR MISCELLANEOUS	4,754,000
CHICAGO FAU 2850 DAMEN AVE 99-01-99-DP ** AWARDS: 528,000 (07-15-99)	COOK	37TH ST TO 47TH ST 93E443300BR CONSTRUCTION ENGINEERING	528,000
CHICAGO FAU 2850 DAMEN AVE 99-01-99-BV ** AWARDS: 360,000 (06-15-99)	COOK	OVER N BRANCH CHICAGO RIVER 93E443400BR BRIDGE REPLACEMENT	360,000

ILLINOIS HIGHWAY PROGRAM ACCOMPLISHMENTS EXHIBIT G
LOCAL PROJECTS IN ADDITION TO PROPOSED FY 1999 PROGRAM

HIGHWAY DISTRICT 1

ROUTE	COUNTY	DESCRIPTION	COST
CHICAGO FAU 2850 DAMEN AVE 99-01-99-BW ** AWARDS: 40,000 (06-15-99)	COOK	OVER N BRANCH CHICAGO RIVER 93E443400BR CONSTRUCTION ENGINEERING	40,000
CHICAGO FAU 2850 DAMEN AVE 99-01-99-BX ** AWARDS: 600,000 (06-08-99)	COOK	OVER S BRANCH CHICAGO RIVER & N&S OF I-55 93E443000BR P.E. (PHASE II)	600,000
CHICAGO FAU 1394 DIVISION ST 99-01-99-T9 ** AWARDS: 240,000 (07-15-99)	COOK	CICERO AVE TO LAKE SHORE DR 92B202400RS P.E. (PHASE II)	240,000
CHICAGO FAU 1394 DIVISION ST 99-01-99-89 ** AWARDS: 3,094,000 (06-08-99)	COOK	ORLEANS ST TO LAKE SHORE DR 96B602400RS RESURFACING MILES = 1.60	3,094,000
CHICAGO FAU 1394 DIVISION ST 99-01-99-90 ** AWARDS: 306,000 (06-08-99)	COOK	ORLEANS ST TO LAKE SHORE DR DR 96B602400RS CONSTRUCTION ENGINEERING	306,000
CHICAGO FAU 2889 FRANKLIN/ORLEAN ST 99-01-99-BY ** AWARDS: 272,000 (06-07-99)	COOK	OVER CHICAGO RIVER 95E542900BR P.E. (PHASE II)	272,000
CHICAGO FAU 3730 HALSTED ST 99-01-99-U1 ** AWARDS: 125,000 (06-03-99)	COOK	CERMAK RD TO FULTON ST 92B202500RS P.E. (PHASE II)	125,000
CHICAGO FAU 1422 JACKSON BLVD 99-01-99-BZ ** AWARDS: 400,000 (06-08-99)	COOK	OVER CHICAGO RIVER 93E444200BR P.E. (PHASE II)	400,000
CHICAGO FAU 1422 JACKSON BLVD 99-01-99-CW ** AWARDS: 402,000 (07-15-99)	COOK	CHICAGO RIVER BRIDGE SIDEWALK 99E900900BR MISCELLANEOUS	402,000

ILLINOIS HIGHWAY PROGRAM ACCOMPLISHMENTS EXHIBIT G
LOCAL PROJECTS IN ADDITION TO PROPOSED FY 1999 PROGRAM

HIGHWAY DISTRICT 1

ROUTE	COUNTY	DESCRIPTION	COST
CHICAGO FAU 1422 JACKSON BLVD 99-01-99-CX ** AWARDS: 33,000 (07-15-99)	COOK	CHICAGO RIVER BRIDGE SIDEWALK 99E900900BR CONSTRUCTION ENGINEERING	33,000
CHICAGO FAU 2831 KEDZIE AVE 99-01-99-U2 ** AWARDS: 30,000 (07-15-99)	COOK	MADISON ST TO AUGUSTA BLVD 92B202800RS P.E. (PHASE II)	30,000
CHICAGO US 41 LAKE SHORE DR 99-01-99-DM ** AWARDS: 41,000 (07-15-99)	COOK	AT 47TH ST 95E542500BR P.E. (PHASE I)	41,000
CHICAGO FAU 1419 MADISON ST 99-01-99-DU ** AWARDS: 561,000 (07-15-99)	COOK	AT I90/94 95E542400BR BRIDGE REHABILITATION	561,000
CHICAGO FAU 1419 MADISON ST 99-01-99-DV ** AWARDS: 62,000 (07-15-99)	COOK	AT I90/94 95E542400BR CONSTRUCTION ENGINEERING	62,000
CHICAGO MICHIGAN AVE 99-01-99-BP ** AWARDS: 150,000 (03-23-99)	COOK	AT 107TH ST (SECTION 085) MODERNIZE TRAFFIC SIGNALS	150,000
CHICAGO FAP 382 MICHIGAN AVE 99-01-99-AY ** AWARDS: 158,000 (06-08-99)	COOK	CHICAGO RIVER TO RANDOLPH ST 93E443700BR CONSTRUCTION ENGINEERING	158,000
CHICAGO FAP 382 MICHIGAN AVE 99-01-99-DQ ** AWARDS: 66,000 (07-15-99)	COOK	CHICAGO RIVER 84E441600BR BRIDGE REHABILITATION	66,000
CHICAGO FAP 382 MICHIGAN AVE 99-01-99-DR ** AWARDS: 7,000 (07-15-99)	COOK	CHICAGO RIVER 84E441600BR CONSTRUCTION ENGINEERING	7,000
CHICAGO FAU 1420 MONROE ST 99-01-99-CA ** AWARDS: 160,000 (06-07-99)	COOK	OVER S BRANCH CHICAGO RIVER 93E443800BR P.E. (PHASE II)	160,000

ILLINOIS HIGHWAY PROGRAM ACCOMPLISHMENTS EXHIBIT G
LOCAL PROJECTS IN ADDITION TO PROPOSED FY 1999 PROGRAM

HIGHWAY DISTRICT 1

ROUTE	COUNTY	DESCRIPTION	COST
CHICAGO FAU 1420 MONROE ST 99-01-99-CY ** AWARDS: 4,355,000 (09-14-99)	COOK	CHICAGO RIVER 93E443800BR BRIDGE REMOVAL/DEMOLITION	4,355,000
CHICAGO FAU 1420 MONROE ST 99-01-99-CZ ** AWARDS: 375,000 (09-14-99)	COOK	CHICAGO RIVER 93E443800BR CONSTRUCTION ENGINEERING	375,000
CHICAGO MONTROSE AVE 99-01-99-CE ** AWARDS: 251,000 (06-15-99)	COOK	CLARK ST TO LAKE SHORE DR 97B202901RS RESURFACING	251,000
CHICAGO MONTROSE AVE 99-01-99-CF ** AWARDS: 25,000 (06-15-99)	COOK	CLARK ST TO LAKE SHORE DR 97B202901RS CONSTRUCTION ENGINEERING	25,000
CHICAGO MORGAN ST 99-01-99-BM ** AWARDS: 150,000 (03-23-99)	COOK	AT ADAMS ST (SECTION 085) MODERNIZE TRAFFIC SIGNALS	150,000
CHICAGO FAP 307 NORTH AVE 99-01-99-CB ** AWARDS: 300,000 (07-15-99)	COOK	OVER N BRANCH CHICAGO RIVER 95E542200BR P.E. (PHASE I) P.E. (PHASE II)	300,000
CHICAGO NORTHWEST HWY 99-01-99-BN ** AWARDS: 150,000 (03-23-99)	COOK	AT DEVON AVE (SECTION 085) MODERNIZE TRAFFIC SIGNALS	150,000
CHICAGO FAU 1407 RANDOLPH ST 99-01-99-DA ** AWARDS: 402,000 (07-15-99)	COOK	CHICAGO RIVER BRIDGE SIDEWALK 99E901000BR MISCELLANEOUS	402,000
CHICAGO FAU 1407 RANDOLPH ST 99-01-99-DB ** AWARDS: 33,000 (07-15-99)	COOK	CHICAGO RIVER BRIDGE SIDEWALK 99E901000BR CONSTRUCTION ENGINEERING	33,000
CHICAGO FAP 347 ROOSEVELT RD 99-01-99-U3 ** AWARDS: 300,000 (06-07-99)	COOK	ASHLAND AVE TO OGDEN AVE 98B822700RS P.E. (PHASE II)	300,000

ILLINOIS HIGHWAY PROGRAM ACCOMPLISHMENTS EXHIBIT G
LOCAL PROJECTS IN ADDITION TO PROPOSED FY 1999 PROGRAM

HIGHWAY DISTRICT 1

ROUTE	COUNTY	DESCRIPTION	COST
CHICAGO FAU 3574 SOUTH CHICAGO AVE 99-01-99-AR ** AWARDS: 60,000 (06-07-99)	COOK	71ST ST TO 95TH ST 99B931000RS P.E. (PHASE I) P.E. (PHASE II)	60,000
CHICAGO W HIGGINS RD 99-01-99-BO ** AWARDS: 150,000 (03-23-99)	COOK	AT FOSTER AVE (SECTION 085) MODERNIZE TRAFFIC SIGNALS	150,000
CHICAGO FAU 2889 WACKER DR 99-01-99-CD ** AWARDS: 500,000 (06-07-99)	COOK	LAKE SHORE DR TO CONGRESS ST 95E543200ES 95E543202ES P.E. (PHASE I)	500,000
CHICAGO FAP 370 WESTERN AVE 99-01-99-Z8 ** AWARDS: 300,000 (06-15-99)	COOK	HOWARD ST TO 87TH ST 101 ST TO 115TH ST 93B302500TL P.E. (PHASE II)	300,000
CHICAGO WOOD ST 99-01-99-BL ** AWARDS: 150,000 (03-23-99)	COOK	AT W 35TH ST (SECTION 085) MODERNIZE TRAFFIC SIGNALS	150,000
CHICAGO WPA STREETS 99-01-99-AS ** AWARDS: 3,150,000 (06-15-99)	COOK	VARIOUS LOCATIONS 98U813900PV RECONSTRUCTION	3,150,000
CHICAGO WPA STREETS 99-01-99-AT ** AWARDS: 350,000 (06-15-99)	COOK	VARIOUS LOCATIONS 98U813900PV CONSTRUCTION ENGINEERING	350,000
CHICAGO WPA STS 99-01-99-DS ** AWARDS: 106,176 (07-15-99)	COOK	VARIOUS LOCATIONS 97B710300PV CONSTRUCTION ENGINEERING	106,176
CHICAGO FAU 1449 18TH ST 99-01-99-AP ** AWARDS: 200,000 (06-03-99)	COOK	DAMEN AVE TO HALSTED ST 99S911700LS P.E. (PHASE I) P.E. (PHASE II)	200,000

ILLINOIS HIGHWAY PROGRAM ACCOMPLISHMENTS EXHIBIT G
LOCAL PROJECTS IN ADDITION TO PROPOSEO FY 1999 PROGRAM

HIGHWAY DISTRICT 1

ROUTE	COUNTY	DESCRIPTION	COST
CHICAGO 51ST ST 99-01-99-93	COOK	DAMEN AVE TO HALSTEO ST 96B602000RS RESURFACING INSTALL SIGNALS MILES = 1.50	2,922,400
** AWARDS:	2,922,400 (06-07-99)		
CHICAGO 51ST ST 99-01-99-94	COOK	DAMEN AVE TO HALSTED ST 96B602000RS CONSTRUCTION ENGINEERING	277,600
** AWARDS:	277,600 (06-07-99)		
CHICAGO 58TH ST 99-01-99-AL	COOK	MUSEUM OF SCIENCE & INDUSTRY TO LAKE SHORE DR 98B827400PV P.E. (PHASE I) P.E. (PHASE II)	500,000
** AWARDS:	500,000 (06-04-99)		
CHICAGO 69TH ST 99-01-99-E9	COOK	WESTERN AVE TO S CHICAGO AVE 92B202100RS P.E. (PHASE II)	50,000
** AWARDS:	50,000 (06-09-99)		
CHICAGO 69TH ST 99-01-99-95	COOK	CALIFORNIA AVE TO ASHLAND AVE 97B202102RS RESURFACING MILES = 1.50	2,480,000
** AWARDS:	2,480,000 (06-07-99)		
CHICAGO 69TH ST 99-01-99-96	COOK	CALIFORNIA AVE TO ASHLAND AVE 97B202102RS CONSTRUCTION ENGINEERING	170,000
** AWARDS:	170,000 (06-07-99)		
CHICAGO FAU 1548 79TH ST 99-01-99-AQ	COOK	AT STONY ISLAND BLVD 99B931100CH P.E. (PHASE I) P.E. (PHASE II)	300,000
** AWARDS:	300,000 (06-03-99)		
CHICAGO VARIOUS 99-01-99-BR	COOK	12 INTERSECTIONS 97B705500TL SIGNAL TIMING/PROGRESSION	364,000
** AWARDS:	364,000 (07-15-99)		
CHICAGO VARIOUS 99-01-99-BS	COOK	12 INTERSECTIONS 97B705500TL CONSTRUCTION ENGINEERING	36,000
** AWARDS:	36,000 (07-15-99)		

ILLINOIS HIGHWAY PROGRAM ACCOMPLISHMENTS EXHIBIT G
LOCAL PROJECTS IN ADDITION TO PROPOSED FY 1999 PROGRAM

HIGHWAY DISTRICT 1

ROUTE	COUNTY	DESCRIPTION	COST
CHICAGO VARIOUS 99-01-99-DD ** AWARDS: 432,000 (07-15-99)	COOK	BIKE RACKS 99D910000BT MISCELLANEOUS	432,000
CHICAGO VARIOUS 99-01-99-DE ** AWARDS: 48,000 (07-15-99)	COOK	BIKE RACKS 99D910000BT CONSTRUCTION ENGINEERING	48,000
CHICAGO VARIOUS 99-01-99-DW ** AWARDS: 1,722,775 (07-15-99)	COOK	AT 10 LOCATIONS (GROUP 1-B) (CITY FORCE ACCOUNT) 97B705701TL TRAFFIC SIGNALS BY CFA	1,722,775
CHICAGO VARIOUS 99-01-99-DX ** AWARDS: 1,644,000 (07-15-99)	COOK	AT 9 LOCATIONS (GROUP 1-B) 97B705701TL MODERNIZE TRAFFIC SIGNALS	1,644,000
CHICAGO VARIOUS 99-01-99-DY ** AWARDS: 162,000 (07-15-99)	COOK	AT 9 LOCATIONS (GROUP 1-B) 97B705701TL CONSTRUCTION ENGINEERING	162,000
CHICAGO VARIOUS 99-01-99-CC ** AWARDS: 306,000 (06-07-99)	COOK	UNDERWATER INSPECTIONS AT CHICAGO RIVER & CALUMET RIVER PRELIMINARY ENGINEERING	306,000
CHICAGO VARIOUS 99-01-99-D4 ** AWARDS: 200,000 (06-03-99)	COOK	CITYWIDE (TRAFFIC SIGNALS) 97X000100TL P.E. (PHASE I) P.E. (PHASE II)	200,000
CHICAGO RIDGE VARIOUS 99-01-99-R3 ** AWARDS: 113,354 (02-03-99)	COOK	VARIOUS INTERSECTIONS 980003600TL TRAF SIGNAL REPLACEMENT	113,354
CHICAGO RIDGE VARIOUS 99-01-99-R4 ** AWARDS: 10,500 (03-25-99)	COOK	VARIOUS INTERSECTIONS 980003600TL CONSTRUCTION ENGINEERING	10,500

ILLINOIS HIGHWAY PROGRAM ACCOMPLISHMENTS EXHIBIT G
LOCAL PROJECTS IN AODITION TO PROPOSEO FY 1999 PROGRAM

HIGHWAY DISTRICT 1

ROUTE	COUNTY	DESCRIPTION	COST
CICERO LARAMIE AVE 99-01-99-98 ** AWAROS: 224,679 (12-04-98)	COOK	25TH ST 930016200BR MODERNIZE TRAFFIC SIGNALS CHANNELIZE INTERSECTION	224,679
CICERO FAU 2803 LARAMIE AVE 99-01-99-A1 ** AWARDS: 192,000 (12-11-98)	COOK	OGOEN AVE & RR YARD 930016200BR CONSTRUCTION ENGINEERING	192,000
CICERO FAU 2803 LARAMIE AVE 99-01-99-99 ** AWARDS: 2,527,984 (12-04-98) 3,791,977 (12-04-98)	COOK	OGDEN AVE & RR YARD 930016200BR BRIOGE REHABILITATION	6,319,961
CLARENDON HILLS VARIOUS 99-01-99-K4 ** AWAROS: 69,601 (12-09-98)	DUPAGE	SIDEWALKS 970003700SW SIDEWALKS	69,601
CREST HILL FAU 0328 GAYLORO RO 99-01-99-W8 ** AWARDS: 449,214 (03-25-99)	WILL	CATON FARM RD TO THEODORE ST 970002700FP RECONSTRUCTION	449,214
CREST HILL FAU 0328 GAYLORD RD 99-01-99-W9 ** AWARDS: 42,400 (03-25-99)	WILL	CATON FARM RO TO THEODORE ST 970002700FP CONSTRUCTION ENGINEERING	42,400
DEERFIELD ILL 43 WAUKEGAN RO 99-01-99-P1 ** AWARDS: 40,200 (10-21-98)	LAKE	AT KATES RD 940006800SP CONSTRUCTION ENGINEERING	40,200
ELGIN FAU 2423 LARKIN AVE 99-01-99-J5 ** AWARDS: 130,254 (12-03-98)	KANE	AT MCLEAN BLVO 980016400RS INTERSECTION IMPROVEMENT	130,254
FOREST PARK FAU 1419 MADISON ST 99-01-99-S4 ** AWAROS: 2,268,078 (03-01-99)	COOK	W OF LATHROP AVE TO HARLEM AVE 930009300PV RECONSTRUCTION MILES = 0.56	2,268,078

ILLINOIS HIGHWAY PROGRAM ACCOMPLISHMENTS EXHIBIT G
LOCAL PROJECTS IN ADDITION TO PROPOSED FY 1999 PROGRAM

HIGHWAY DISTRICT 1

ROUTE	COUNTY	DESCRIPTION	COST
FOREST PARK FAU 1419 MADISON ST 99-01-99-S5	COOK	W OF LATHROP AVE TO HARLEM AVE 930009300PV CONSTRUCTION ENGINEERING MILES = 0.56	84,700
** AWARDS:	84,700 (02-22-99)		
GENEVA FAU 2411 WESTERN AVE 99-01-99-J6	KANE	FABYAN PARKWAY TO FARGO AVE 980008900RS PATCHING MILES = 0.71	189,917
** AWARDS:	189,917 (12-03-98)		
GENEVA FAU 2411 WESTERN AVE 99-01-99-J7	KANE	FABYAN PARKWAY TO FARGO AVE 980008900RS CONSTRUCTION ENGINEERING MILES = 0.71	24,000
** AWARDS:	24,000 (11-23-98)		
GLENCOE FAU 1273 DUNDEE RD 99-01-99-V5	COOK	FORESTWAY DR TO GLENCOE RD 980005500SA RESURFACING	400,000
** AWARDS:	400,000 (05-24-99)		
GLENCOE GLENCOE RD 99-01-99-F7	COOK	PARK AVE TO LAKE COOK RD 910005000WR LAND ACQUISITION	10,000
GLENVIEW DEWES AVE 99-01-99-AG	COOK	METRA/SOO RR 930012300GL RR PROTECTION IMPROVEMENT	155,224
** AWARDS:	155,224 (01-19-99)		
GLENVIEW FAU 1297 GLENVIEW RD 99-01-99-AH	COOK	METRA/SOO RR 930011701GL RR PROTECTION IMPROVEMENT	257,083
** AWARDS:	257,083 (01-19-99)		
GRAYSLAKE US 45 (AREA ROUTES) 99-01-99-J3	LAKE	CENTER ST, DRURY LANE, ATKINSON RD & WASHINGTON ST 940003300BT CONSTRUCTION ENGINEERING	24,800
** AWARDS:	24,800 (03-25-99)		
GRAYSLAKE FAU 0198 ATKINSON RD 99-01-99-J9	LAKE	SOUTH CORPORATE CIRCLE TO SHEFFIELD LN 980002502WR WIDENING & RESURFACING	648,361
** AWARDS:	648,361 (12-03-98)		

ILLINOIS HIGHWAY PROGRAM ACCOMPLISHMENTS EXHIBIT G
LOCAL PROJECTS IN ADDITION TO PROPOSED FY 1999 PROGRAM

HIGHWAY DISTRICT 1

ROUTE	COUNTY	DESCRIPTION	COST
GRAYSLAKE FAU 0198 ATKINSON RD 99-01-99-K1 ** AWARDS: 52,500 (11-30-98)	LAKE	SOUTH CORPORATE CIRCLE TO SHEFFIELD LN 980002502WR CONSTRUCTION ENGINEERING	52,500
GRAYSLAKE US 45 (AREA ROUTES) 99-01-99-A8 ** AWARDS: 243,432 (03-25-99)	LAKE	CENTER ST, DRURY LANE, ATKINSON RD & WASHINGTON ST 940003300BT BIKEWAY	243,432
HAWTHORN WOODS FAU 1249 OLD MCHENRY RD 99-01-99-J8 ** AWARDS: 1,251,185 (12-04-98)	LAKE	EJ&E RR TO QUENTIN RD/PARK PLACE LN 970008407WR WIDENING & RESURFACING	1,251,185
HIGHWOOD GREENBAY RD HIGHWOOD AVE 99-01-99-Q5 ** AWARDS: 25,000 (01-26-98)	LAKE	UPN LINE HIGHWOOD STATION .1 MI N OF IL 22 980004500GL CONSTRUCTION ENGINEERING	25,000
HOMEWOOD FAU 1622 183RD ST 99-01-99-01 ** AWARDS: 102,310 (10-05-98)	COOK	GOVERNORS HWY TO HALSTED ST 950009100TL SIGNAL TIMING/PROGRESSION	102,310
KENILWORTH FAU 3509 SHERIDAN RD 99-01-99-D7 ** AWARDS: 76,500 (04-22-99)	COOK	WINNETKA AVE TO 10TH ST 970002701PV P.E. (PHASE II)	76,500
LAGRANGE FAU 2714 TILDEN AVE 99-01-99-B1 ** AWARDS: 100,800 (07-15-99)	COOK	COSSITT AVE TO KEMMAN AVE 950007300FP CONSTRUCTION ENGINEERING	100,800
LAGRANGE PARK FAU 2714 KEMMAN AVE 99-01-99-W5 ** AWARDS: 10,500 (03-25-99)	COOK	26TH ST TO 31ST ST 960005400RS P.E. (PHASE II)	10,500
LAKE FOREST FAU 1247 WETLEIGH RD 99-01-99-H7 ** AWARDS: 36,400 (11-23-98)	LAKE	OVER SKOKIE RIVER 980007800BR P.E. (PHASE I)	36,400

ILLINOIS HIGHWAY PROGRAM ACCOMPLISHMENTS EXHIBIT G
LOCAL PROJECTS IN ADDITION TO PROPOSED FY 1999 PROGRAM

HIGHWAY DISTRICT 1

ROUTE	COUNTY	DESCRIPTION	COST
LISLE FAU 1492 BURLINGTON AVE 99-01-99-J2 ** AWARDS: 55,200 (10-21-98)	DUPAGE	OVER E BRANCH DUPAGE RIVER 960004100BR CONSTRUCTION ENGINEERING	55,200
LOMBARD FAU 1397 ST CHARLES RD 99-01-99-B2 ** AWARDS: 1,397,262 (03-01-99)	DUPAGE	MARTHA ST TO WESTMORE AVE 950012800CH RECONSTRUCTION INTERSECTION IMPROVEMENT MILES = 1.10	1,397,262
MORTON GROVE BECKWITH RD 99-01-99-K5 ** AWARDS: 81,200 (02-22-99)	COOK	WASHINGTON ST TO ORIOLE AVE 960009501PV CONSTRUCTION ENGINEERING	81,200
MORTON GROVE CHURCH ST/ BECKWITH RD 99-01-99-F5 ** AWARDS: 105,165 (04-30-99)	COOK	AUSTIN AVE TO LINDER AVE P.E. (PHASE II)	105,165
MORTON GROVE FAU 1313 BECKWITH RD 99-01-99-U8 ** AWARDS: 121,450 (06-08-99)	COOK	WAUKEGAN RD TO AUSTIN AVE 960009502PV P.E. (PHASE II)	121,450
NAPERVILLE ILL 59 99-01-99-H5 ** AWARDS: 177,126 (11-23-98)	DUPAGE	NORTH AURORA AVE TO FERRY RD 940009300TL MODERNIZE TRAFFIC SIGNALS	177,126
NAPERVILLE FAU 2552 WASHINGTON ST 99-01-99-B5 ** AWARDS: 50,800 (11-23-98)	DUPAGE	AURORA AVE TO GARTNER RD 940009200TL SIGNAL TIMING/PROGRESSION	50,800
NORTHBROOK FAU 1275 WALTERS AVE 99-01-99-E1 ** AWARDS: 27,280 (12-02-98)	COOK	W FORK N BRANCH CHICAGO RIVER 960012200BR P.E. (PHASE II)	27,280
OAK PARK FAU 2783 RIDGELAND AVE 99-01-99-B6 ** AWARDS: 3,149,884 (12-03-98)	COOK	ILL 64(NORTH AVE) TO ROOSEVELT RD 930021600PV RECONSTRUCTION MILES = 3.50	3,149,884

ILLINOIS HIGHWAY PROGRAM ACCOMPLISHMENTS EXHIBIT G
LOCAL PROJECTS IN ADDITION TO PROPOSED FY 1999 PROGRAM

HIGHWAY DISTRICT 1

ROUTE	COUNTY	DESCRIPTION	COST
PALATINE HELEN RD 99-01-99-H2	COOK	OVER W BRANCH OF SALT CR 980006400BR P.E. (PHASE I)	29,600
** AWARDS:	29,600 (09-21-98)		
PALOS HILLS FAU 1573 103RD ST 99-01-99-U6	COOK	88TH AVE TO ROBERTS RD 930001800LT LIGHTING	204,000
** AWARDS:	204,000 (02-08-99)		
PALOS HILLS FAU 1573 103RD ST 99-01-99-U7	COOK	88TH AVE TO ROBERTS RD 930001800LT CONSTRUCTION ENGINEERING	20,000
** AWARDS:	20,000 (02-08-99)		
PARK FOREST 111 TH ST 99-01-99-CN	COOK	FOREST BLVD TO WESTERN AVE 980008300SA PRELIMINARY ENGINEERING	48,000
** AWARDS:	48,000 (05-24-99)		
PLAINFIELD FAU 0372 FORT BEGGS DR 99-01-99-E4	WILL	AT ROBERT RD 940002200CH P.E. (PHASE II)	10,080
** AWARDS:	10,080 (01-26-99)		
PLAINFIELD FAP 349 LOCKPORT ST 99-01-99-R5	WILL	LILY CACHE CREEK 980002900BR P.E. (PHASE I)	18,000
** AWARDS:	18,000 (06-07-99)		
RICHTON PARK SAUK TRAIL 99-01-99-E8	COOK	KOSTNER AVE TO BUTTERFIELD RD 970002800SW SIDEWALKS	30,115
** AWARDS:	30,115 (07-08-99)		
ROUND LAKE CEDAR LAKE RD 99-01-99-Y3	LAKE	AT HART RD P.E. (PHASE II)	10,000
** AWARDS:	10,000 (07-23-99)		
ROUND LAKE CEDAR LAKE RD 99-01-99-Y4	LAKE	AT HART RD CONSTRUCTION ENGINEERING	12,000
** AWARDS:	12,000 (07-23-99)		
ROUND LAKE CEDAR LAKE RD 99-01-99-Y5	LAKE	AT HART RD SIDEWALKS	112,000
** AWARDS:	112,000 (07-23-99)		

* OPERATION GREENLIGHT PROJECT

ILLINOIS HIGHWAY PROGRAM ACCOMPLISHMENTS EXHIBIT G
LOCAL PROJECTS IN ADDITION TO PROPOSED FY 1999 PROGRAM

HIGHWAY DISTRICT 1

ROUTE	COUNTY	DESCRIPTION	COST
* SKOKIE TERMINAL AVE 99-01-99-G3	COOK	CTA SKOKIE SWIFT STATION (KISS & RIDE LANE) 940002000GL LAND ACQUISITION	55,000
* SKOKIE TERMINAL AVE 99-01-99-G4 ** AWARDS: 2,500 (07-15-99)	COOK	CTA SKOKIE SWIFT STATION (KISS & RIDE LANE) 940002000GL P.E. (PHASE II)	2,500
SUGAR GROVE MAIN ST/SNOW ST 99-01-99-BJ ** AWARDS: 86,250 (06-08-99)	KANE	N OF MEADOWS DR TO BNSF RR; MAIN ST TO PATRICIA LN 950001100FP CONSTRUCTION ENGINEERING	86,250
TINLEY PARK 82ND AVE 99-01-99-B8 ** AWARDS: 404,478 (03-25-99)	COOK	161ST ST TO 179TH ST 930008500BT BIKEWAY	404,478
WESTCHESTER FAU 2713 WESTCHESTER BVD 99-01-99-K2 ** AWARDS: 985,652 (12-03-98)	COOK	CANTERBURY ST TO CERMAK RD 970005700PV RECONSTRUCTION	985,652
WESTCHESTER FAU 2713 WESTCHESTER BVD 99-01-99-K3 ** AWARDS: 70,000 (11-23-98)	COOK	CANTERBURY ST TO CERMAK RD 970005700PV CONSTRUCTION ENGINEERING	70,000
WESTERN SPRINGS FAU 2697 GILBERT AVE 99-01-99-W2 ** AWARDS: 205,442 (05-14-99)	COOK	47TH ST TO OGDEN AVE 980007700RS RESURFACING	205,442
WESTERN SPRINGS FAU 2697 GILBERT AVE 99-01-99-W3 ** AWARDS: 16,800 (05-24-99)	COOK	47TH ST TO OGDEN AVE 980007700RS CONSTRUCTION ENGINEERING	16,800
WILMETTE FAU 2744 GREEN BAY RD 99-01-99-B9 ** AWARDS: 2,542,151 (02-03-99)	COOK	ASHLAND AVE TO ISABELLA ST 920015000RS RESURFACING MILES = 1.20	2,542,151

* OPERATION GREENLIGHT PROJECT

ILLINOIS HIGHWAY PROGRAM ACCOMPLISHMENTS EXHIBIT G
LOCAL PROJECTS IN ADDITION TO PROPOSED FY 1999 PROGRAM

HIGHWAY DISTRICT 1

ROUTE	COUNTY	DESCRIPTION	COST
WILMETTE FAU 2744 GREEN BAY RD 99-01-99-D6 ** AWARDS: 120,540 (02-22-99)	COOK	ASHLAND AVE TO ISABELLA ST 920015000RS CONSTRUCTION ENGINEERING	120,540
WOOD DALE IRVING PARK RD 99-01-99-P8 ** AWARDS: 49,600 (12-17-98)	DUPAGE	AT STATION DR 970003300BT P.E. (PHASE I)	49,600
WOOD DALE VARIOUS 99-01-99-DH ** AWARDS: 115,200 (07-15-99)	DUPAGE	DEVON AVE TO I-290 930003600BT P.E. (PHASE I)	115,200
WOODRIDGE COMMONWEALTH EDISON BIKE TRL 99-01-99-BC ** AWARDS: 12,750 (06-04-99)	DUPAGE	63RD ST TO 71ST ST 970003900BT P.E. (PHASE II)	12,750

ILLINOIS HIGHWAY PROGRAM ACCOMPLISHMENTS EXHIBIT G
LOCAL PROJECTS IN ADDITION TO PROPOSED FY 1999 PROGRAM

HIGHWAY DISTRICT 2

ROUTE	COUNTY	DESCRIPTION	COST
FAU 5039 HARRISON ST 99-02-99-34	WINNEBAGO	STATE ST S TO MONTAGUE RD LAND ACQUISITION MILES = 2.43	880,000
FAS 1078 KENNEDY HILL RD 99-02-99-61 ** AWARDS: 452,844 (05-14-99)	OGLE WINNEBAGO	MONTAGUE RD TO ILL 2 N OF BYRON 980018300RS RESURFACING MILES = 3.76	452,844
FAS 63 KENT RD 99-02-99-08 ** AWARDS: 194,766 (10-05-98)	STEPHENSON	YELLOW CREEK 1.5 MI NE OF KENT 930014200BR BRIDGE REHABILITATION	194,766
FAU 5548 LYNN BLVD 99-02-99-37 ** AWARDS: 32,000 (02-22-99)	WHITESIDE	ILL 2 TO FREEPORT RD 980012900PV CONSTRUCTION ENGINEERING	32,000
FAS 52 MONTAGUE RD ROCK CITY RD 99-02-99-60 ** AWARDS: 234,912 (05-14-99)	STEPHENSON OGLE	ROCK CITY RD TO LEAF RIVER RD;MONTAGUE RD TO GERMAN VALLEY RD 980015200RS RESURFACING MILES = 5.56	234,912
FAS 247 PUTNAM/BRADFORD RD 99-02-99-59 ** AWARDS: 329,108 (05-18-99) 82,277 (05-18-99)	BUREAU	CH 8 TO 3 MI EAST RESURFACING	411,385
DEKALB I 88 EAST-WEST TOLLWAY 99-02-99-65 ** AWARDS: 1,500,000 (06-16-99)	DEKALB	AT PEACE RD 990015400RP INTERCHANGE CONSTRUCTION	1,500,000
MOLINE FAU 5756 RIVER DR 99-02-99-64 ** AWARDS: 100,000 (07-15-99)	ROCK ISLAND	ELEVATED WALKWAY BETWEEN CENTRE STATN & THE MARK(CIV CNTR) 980021000EG PRELIMINARY ENGINEERING	100,000
ROCHELLE VARIOUS 99-02-99-63 ** AWARDS: 300,000 (05-17-99)	OGLE	INTERMODAL TERMINAL TO SERVE BNSF RR, UP RR & ROCKFORD AIRPRT 990008400ES P.E. (FEASIBILITY STUDY)	300,000

ILLINOIS HIGHWAY PROGRAM ACCOMPLISHMENTS EXHIBIT G
LOCAL PROJECTS IN ADDITION TO PROPOSED FY 1999 PROGRAM

HIGHWAY DISTRICT 2

ROUTE	COUNTY	DESCRIPTION	COST
ROCK FALLS	WHITESIDE	ROBERTS ST TO SCL	26,400
12TH AVE		97001140OFP	
99-02-99-38		CONSTRUCTION ENGINEERING	
** AWARDS:	26,400 (03-25-99)		

ILLINOIS HIGHWAY PROGRAM ACCOMPLISHMENTS EXHIBIT G
LOCAL PROJECTS IN ADDITION TO PROPOSED FY 1999 PROGRAM

HIGHWAY DISTRICT 3

ROUTE	COUNTY	DESCRIPTION	COST
FAS 371 TAX SCHOOL RD 99-03-99-25	MARSHALL	FAS 365 TO N OF WASHBURN 910005200BR WIDENING & RESURFACING BRIDGE REPLACEMENT BRIDGE REHABILITATION MILES = 1.25	1,199,010
** AWARDS:	923,010 (02-09-99)	276,000 (02-09-99)	

ILLINOIS HIGHWAY PROGRAM ACCOMPLISHMENTS EXHIBIT G
LOCAL PROJECTS IN ADDITION TO PROPOSED FY 1999 PROGRAM

HIGHWAY DISTRICT 4

ROUTE	COUNTY	DESCRIPTION	COST
TR 100 99-04-99-27	MERCER	OVER WILDCAT CREEK 3 MI SE OF JOY 97011230OBR BRIDGE REPLACEMENT	100,096
** AWARDS:	100,096 (05-14-99)		
FAS 458 LIVERPOOL RD 99-04-99-28	FULTON	US 24 TO NCL OF LIVERPOOL 98001140ORS RESURFACING MILES = 2.19	179,386
** AWARDS:	179,386 (05-14-99)		
PEORIA GRANDVIEW DR 99-04-99-33	PEORIA	FAIRHAVEN AVE TO CIVIL DEFENSE SERVICE DR 99P400301PV P.E. (PHASE I) P.E. (PHASE II)	67,560
** AWARDS:	67,560 (06-07-99)		

ILLINOIS HIGHWAY PROGRAM ACCOMPLISHMENTS EXHIBIT G
LOCAL PROJECTS IN ADDITION TO PROPOSED FY 1999 PROGRAM

HIGHWAY DISTRICT 5

ROUTE	COUNTY	DESCRIPTION	COST
FAS 675 99-05-99-24	COLES	3 MI N OF HUTTON 980012300SP SIGNING SKIDPROOFING	67,500
** AWARDS:	67,500 (01-20-99)		
TR 81 99-05-99-36	DOUGLAS	OVER LAKE FORK 2.5 MI SW OF GARRETT 950511900BR BRIDGE REPLACEMENT	309,175
** AWARDS:	309,175 (05-14-99)		
TR 101 99-05-99-09	SHELBY	ROBINSON CREEK .25 MI SE OF WESTERVELT 951711400BR BRIDGE REPLACEMENT	184,051
** AWARDS:	184,051 (05-14-99)		
TR 105 99-05-99-01	EDGAR	DRAINAGE DITCH 3 MI S OF METCALF 941213700BR BRIDGE REPLACEMENT MILES = 0.50	224,097
** AWARDS:	224,097 (10-26-98)		
TR 421 99-05-99-11	SHELBY	TRIBUTARY TO MITCHELL CREEK 1.4 MI W OF COWDEN 940511500BR BRIDGE REPLACEMENT	264,823
** AWARDS:	264,823 (02-03-99)		
TR 421 99-05-99-12	SHELBY	MITCHELL CREEK 1.6 MI W OF COWDEN 950511600BR BRIDGE REPLACEMENT	98,083
** AWARDS:	98,083 (02-03-99)		
BANK BARN RD 99-05-99-23	CLARK	3 MI SE OF MARTINSVILLE TO 7 MI SE OF MARTINSVILLE 940024500FP WIDENING & RESURFACING	838,054
** AWARDS:	838,054 (03-25-99)		
GAUMER BRIDGE 99-05-99-19	VERMILION	W ALVIN (SECTION 10A7) 971812200BR PRELIMINARY ENGINEERING	95,000
** AWARDS:	95,000 (01-20-99)		
GAUMER BRIDGE 99-05-99-20	VERMILION	W OF ALVIN (SECTION 10A7) 971812200BR LAND ACQUISITION	5,000

ILLINOIS HIGHWAY PROGRAM ACCOMPLISHMENTS EXHIBIT G
LOCAL PROJECTS IN ADDITION TO PROPOSED FY 1999 PROGRAM

HIGHWAY DISTRICT 5

ROUTE	COUNTY	DESCRIPTION	COST
LYNCH RD BELTLINE 99-05-99-18	VERMILION	VARIOUS LOCATIONS E SIDE OF DANVILLE (SECTION 46) P.E. (PHASE I) P.E. (PHASE II)	1,000,000
** AWARDS:	1,000,000 (10-21-98)		
TILTON FAU 7011 ROSS LANE 99-05-99-15	VERMILION	W OF KINGSDALE ST TO ILL 1 940002100PV RECONSTRUCTION MILES = 0.85	1,352,518
** AWARDS:	1,308,518 (05-18-99)	44,000 (05-18-99)	
TILTON FAU 7011 ROSS LANE 99-05-99-16	VERMILION	E OF KINGSDALE ST TO ILL 1 940002100PV P.E. (PHASE II)	133,000
** AWARDS:	85,000 (05-26-99)	48,000 (05-26-99)	
TILTON FAU 7011 ROSS LANE 99-05-99-17	VERMILION	E OF KINGSDALE ST TO ILL 1 940002100PV CONSTRUCTION ENGINEERING	150,000
** AWARDS:	75,000 (05-26-99)	75,000 (05-26-99)	
TILTON TRUCK RT (L, 1, 2, & G STS) 99-05-99-27	VERMILION	960013700PV P.E. (PHASE I)	13,260
** AWARDS:	13,260 (09-18-98)		
TILTON TRUCK RT (L, 1, 2, & G STS) 99-05-99-28	VERMILION	960013700PV CONSTRUCTION ENGINEERING	14,365
** AWARDS:	14,365 (09-18-98)		
TILTON TRUCK RT (L, 1, 2, & G STS) 99-05-99-29	VERMILION	960013700PV LAND ACQUISITION	2,000

ILLINOIS HIGHWAY PROGRAM ACCOMPLISHMENTS EXHIBIT G
LOCAL PROJECTS IN ADDITION TO PROPOSED FY 1999 PROGRAM

HIGHWAY DISTRICT 6

ROUTE	COUNTY	DESCRIPTION	COST
FAS 1591 MARTINSBURG RD 99-06-99-21	PIKE	DRY FORK CREEK 1.5 MI N OF PLEASANT HILL 950006900BR BRIDGE REPLACEMENT	320,370
** AWARDS:	320,370 (02-05-99)		
FAS 1591 MARTINSBURG RD 99-06-99-22	PIKE	DRY FORK CREEK 1.5 MI N OF PLEASANT HILL 950006900 CONSTRUCTION ENGINEERING	20,000
** AWARDS:	20,000 (02-10-99)		
MILTON RD 99-06-99-35	PIKE	BAY CREEK 1.5 MI E OF TIME 960004101BR CONSTRUCTION ENGINEERING	14,800
** AWARDS:	14,800 (10-06-98)		
FAS 735 SHIPMAN RD 99-06-99-26	MACOUPIN	2.5 MI S OF SHIPMAN TO BRIGHT-BUNKERHILL RD 920006800FP RECONSTRUCTION MILES = 2.02	923,445
** AWARDS:	923,445 (05-14-99)		
FAS 735 SHIPMAN RD 99-06-99-27	MACOUPIN	2.5 MI S OF SHIPMAN TO BRIGHT-BUNKERHILL RD 920006800FP CONSTRUCTION ENGINEERING	90,000
** AWARDS:	90,000 (06-08-99)		
VARIOUS 99-06-99-10	SCHUYLER	VARIOUS LOCATIONS 960006200DR SLOPE STABILIZATION	277,594
** AWARDS:	277,594 (12-17-98)		
VARIOUS 99-06-99-11	SCHUYLER	VARIOUS LOCATIONS 960006200DR CONSTRUCTION ENGINEERING	32,000
** AWARDS:	32,000 (10-21-98)		

ILLINOIS HIGHWAY PROGRAM ACCOMPLISHMENTS EXHIBIT G
LOCAL PROJECTS IN ADDITION TO PROPOSED FY 1999 PROGRAM

HIGHWAY DISTRICT 7

ROUTE	COUNTY	DESCRIPTION	COST
ELLIOTSTOWN EBERLE RD 99-07-99-12	EFFINGHAM	LITTLE BISHOP CREEK 1 MI S OF ELLIOTSTOWN 970007700BR BRIDGE REPLACEMENT	142,086
** AWARDS:	142,086 (03-25-99)		
FAS 800 MT ERIE BLACKTOP 99-07-99-18	WAYNE	WAYNE-EDWARDS COUNTY LINE TO 3 MI W OF MT ERIE 980010100RS CONSTRUCTION ENGINEERING	20,000
** AWARDS:	20,000 (07-15-99)		

ILLINOIS HIGHWAY PROGRAM ACCOMPLISHMENTS EXHIBIT G
LOCAL PROJECTS IN ADDITION TO PROPOSED FY 1999 PROGRAM

HIGHWAY DISTRICT 8

ROUTE	COUNTY	DESCRIPTION	COST
GREAT RIVERS SCENIC ROUTE 99-08-99-43	MADISON	SCENIC BYWAY SIGN PLAN AND MANUAL 980000403EG PRELIMINARY ENGINEERING	16,000
** AWARDS:	16,000 (07-23-99)		
GREAT RIVERS SCENIC ROUTE 99-08-99-44	JERSEY	PUBLIC RESTROOM 990000701EG PRELIMINARY ENGINEERING	8,000
** AWARDS:	8,000 (07-15-99)		
GREAT RIVERS SCENIC ROUTE 99-08-99-46	MADISON	INTERPRETIVE KIOSKS 980000404EG PRELIMINARY ENGINEERING	16,000
** AWARDS:	16,000 (07-23-99)		
CH 7 HANOVER ST 99-08-99-36	CLINTON	UNDER ILL 161 980006900SS PRELIMINARY ENGINEERING	4,000
** AWARDS:	4,000 (03-25-99)		
CH 7 HANOVER ST 99-08-99-37	CLINTON	UNDER ILL 161 980006900SS CONSTRUCTION ENGINEERING	2,000
** AWARDS:	2,000 (03-25-99)		
CH 7 MAEYSTOWN RD 99-08-99-34	MONROE	.3 MI N OF MAEYSTOWN TO BAUM RD 990006300FP PRELIMINARY ENGINEERING	74,000
** AWARDS:	74,000 (04-13-99)		
FAU 8959 W CORBIN ST 99-08-99-26	MADISON	OLD BETHALTO RD TO ALBERS LANE 950001600RP RECONSTRUCTION	991,390
** AWARDS:	991,390 (12-03-98)		
ALTON FAU 8998 SEMINARY ST 99-08-99-17	MADISON	ILL 111 TO BOSTWICK ST 940017402RP RECONSTRUCTION MILES = 0.52	1,748,909
** AWARDS:	1,748,909 (12-03-98)		
BELLEVILLE FAU 9266 LEBANON AVE 99-08-99-29	ST. CLAIR	CLAY ST TO BRISTROW ST 980016901 BRIDGE REHABILITATION	874,371
** AWARDS:	874,371 (12-21-98)		
BELLEVILLE FAU 9266 LEBANON AVE 99-08-99-30	ST. CLAIR	ELMWOOD DR TO BRISTOW ST 980016901BR CONSTRUCTION ENGINEERING	80,000
** AWARDS:	80,000 (01-26-99)		

ILLINOIS HIGHWAY PROGRAM ACCOMPLISHMENTS EXHIBIT G
LOCAL PROJECTS IN ADDITION TO PROPOSED FY 1999 PROGRAM

HIGHWAY DISTRICT 8

ROUTE	COUNTY	DESCRIPTION	COST
GERMANTOWN FAS 786 HANOVER ST 99-08-99-27 ** AWARDS: 251,596 (04-01-99)	CLINTON	HENRY ST TO ILL 161 980006900SS STORM SEWER	251,596
SAUGET SAUGET BUSN PWKY 99-08-99-38 ** AWARDS: 224,000 (06-16-99)	ST. CLAIR	CURTIS-STEINBURG RD TO MOUSETTE LN; FROM FALLNG SPRNGS TO IL3 970000900FP P.E. (PHASE I)	224,000
WATERLOO FAU 9318 4TH ST 99-08-99-19 ** AWARDS: 402,173 (12-03-98)	MONROE	ROGERS ST TO PARKWOOD DR 940002600FP RECONSTRUCTION MILES = 0.36	402,173

ILLINOIS HIGHWAY PROGRAM ACCOMPLISHMENTS EXHIBIT G
LOCAL PROJECTS IN ADDITION TO PROPOSED FY 1999 PROGRAM

HIGHWAY DISTRICT 9

ROUTE	COUNTY	DESCRIPTION	COST
GREENBRIAR RD 99-09-99-14	WILLIAMSON	ILL 13 TO GRAND AVE IN CARTERVILLE 980003600RP PRELIMINARY ENGINEERING	101,600
** AWARDS:	101,600 (03-25-99)		
TR 78 JD HAZEL RD 99-09-99-19	POPE	WHITESIDES BRANCH 2 MI SW OF EDDYVILLE 960216100BR CONSTRUCTION ENGINEERING MILES = 0.12	4,000
** AWARDS:	4,000 (07-15-99)		
TR 318 SANDPIPER ROAD 99-09-99-17	PERRY	LITTLE MUDDY RIVER 4 MI NE TAMAROA 960114000BR CONSTRUCTION ENGINEERING MILES = 0.10	9,000
** AWARDS:	9,000 (07-15-99)		
CARBONDALE FAU 9710 MILL ST/ FREEMAN ST 99-09-99-08	JACKSON	ILLINOIS AVE TO WALL ST 780006410GS PAVING RR GRADE SEPARATION INSTALL SIGNALS MILES = 0.42	7,699,174
** AWARDS:	3,649,470 (04-19-99)	4,049,704 (04-19-99)	
CARBONDALE FAU 9710 MILL ST/ FREEMAN ST 99-09-99-09	JACKSON	ILLINOIS AVE TO WALL ST 780006410GS UTILITY ADJUSTMENT	114,000
** AWARDS:	114,000 (11-19-98)		
CARBONDALE FAU 9715 NEW ERA RD 99-09-99-16	JACKSON	ILL 13 TO GLENN RD P.E. (PHASE I) P.E. (PHASE II)	160,000
** AWARDS:	160,000 (07-15-99)		

EXHIBIT H

FY 1999 HIGHWAY PROGRAM

LOCAL PROJECTS NOT ACCOMPLISHED DURING FY 1999

FY 1999 HIGHWAY PROGRAM
LOCAL PROJECTS NOT YET ACCOMPLISHED

EXHIBIT H

HIGHWAY DISTRICT 1

ROUTE	COUNTY	DESCRIPTION	COST
BRANDON RD 99-01-29-10	WILL	JACKSON CREEK AT NCL OF ELWOOD 950910400BR BRIDGE REPLACEMENT	468,000
BRANDON RD 99-01-37-03	WILL	JACKSON CREEK AT NCL OF ELWOOD 950910400BR CONSTRUCTION ENGINEERING	30,000
FAU 2663 CLARENDON HILLS RD 99-01-29-11	DUPAGE	OVER I-55 W OF ILL 83 970312100BR BRIDGE REHABILITATION	700,000
FAU 2663 CLARENDON HILLS RD 99-01-37-05	DUPAGE	OVER I-55 W OF ILL 83 970312100BR CONSTRUCTION ENGINEERING	84,000
FAU 2677 DILLEY'S RD 99-01-29-12	LAKE	OVER MILL CREEK .1 MI E OF I-94 970012807BR BRIDGE REPLACEMENT	750,000
FAU 2677 DILLEY'S RD 99-01-37-06	LAKE	OVER MILL CREEK .1 MI E OF I-94 970012807BR CONSTRUCTION ENGINEERING	60,000
PATTERSON RD 99-01-30-01	WILL	OVER QUARRY S OF ROCKDALE 961010201BR BRIDGE REPLACEMENT	750,000
PATTERSON RD 99-01-30-02	WILL	OVER SUGAR RUN CREEK S OF JOLIET 961010200BR BRIDGE REPLACEMENT	165,000
PATTERSON RD 99-01-37-08	WILL	OVER QUARRY S OF ROCKDALE 961010101BR CONSTRUCTION ENGINEERING	60,000
PATTERSON RD 99-01-37-09	WILL	OVER SUGAR RUN CREEK S OF JOLIET 961010200BR CONSTRUCTION ENGINEERING	13,000
TR 55 RENWICK RD 99-01-30-03	WILL	DUPAGE RIVER 2 MI SW OF PLAINFIELD 901610300BR BRIDGE REPLACEMENT	1,000,000

FY 1999 HIGHWAY PROGRAM
LOCAL PROJECTS NOT YET ACCOMPLISHED

EXHIBIT H

HIGHWAY DISTRICT 1

ROUTE	COUNTY	DESCRIPTION	COST
TR 55 RENWICK RD 99-01-37-11	WILL	DUPAGE RIVER 2 MI SW OF PLAINFIELD 901610300BR CONSTRUCTION ENGINEERING	64,000
ST CHARLES RD 99-01-38-02	DUPAGE	OVER W BRANCH OF DUPAGE RIVER N OF WEST CHICAGO 960711900BR CONSTRUCTION ENGINEERING	40,000
111TH ST 99-01-38-03	WILL	OVER DUPAGE RIVER AT NAPERVILLE 960014615BR P.E. (PHASE II)	72,000
ALSIP FAU 2403 KOSTNER AVE 99-01-30-04	COOK	123RD ST TO 127TH ST 930005600FP RECONSTRUCTION MILES = 0.50	1,511,000
ALSIP FAU 2403 KOSTNER AVE 99-01-38-04	COOK	123RD ST TO 127TH ST 930005600FP P.E. (PHASE II)	67,000
ANTIOCH FAU 0162 DEPOT ST 99-01-30-05	LAKE	ILL 83 TO LONGVIEW DR 940003701WR WIDENING & RESURFACING MILES = 0.40	403,000
ARLINGTON HEIGHTS FAU 1295 KENSINGTON RD 99-01-30-06	COOK	US 14 (NORTHWEST HWY) TO DERBYSHIRE LANE 940016001WR RECONSTRUCTION MILES = 0.40	2,816,000
BARTLETT FAU 1344 W BARTLETT RD 99-01-30-07	COOK	ILL 59 TO SPALDING ST 960004800BT BIKEWAY	345,000
BOLINGBROOK FAU 3580 BOUGHTON RD 99-01-38-07	WILL	SCHMIDT RD TO 95TH ST EXT 890002600RS P.E. (PHASE II)	192,000
BOLINGBROOK ESSINGTON RD 99-01-30-08	WILL	OVER LILY CACHE CREEK NE OF PLAINFIELD 960001300BR BRIDGE REHABILITATION	220,000

HIGHWAY DISTRICT 1

ROUTE	COUNTY	DESCRIPTION	COST
BOLINGBROOK ESSINGTON RD 99-01-38-08	WILL	OVER LILY CACHE CREEK NE OF PLAINFIELD 960001300BR CONSTRUCTION ENGINEERING	18,000
BROADVIEW FAU 2722 17TH AVE 99-01-38-09	COOK	BATAAN DR TO CC RR 970005200WR P.E. (PHASE II)	90,000
CAROL STREAM FAU 2554 KUHN RD 99-01-30-09	DUPAGE	OVER KLEIN CREEK 960003100BR BRIDGE REPLACEMENT	550,000
CARPENTERSVILLE FAU 1280 LAKE MARIAN WILLIAM ST 99-01-38-10	KANE	WASHINGTON ST TO ILL 25 950005000PV P.E. (PHASE II)	85,000
CARPENTERSVILLE MAPLE AVE 99-01-38-11	KANE	WASHINGTON ST TO L.W. BESINGER DR 950004900PV P.E. (PHASE II)	75,000
CHICAGO FAU 1453 CERMAK RD 99-01-31-03	COOK	S BRANCH CHICAGO RIVER 92E242100BR BRIDGE ELECTRICAL WORK	1,520,000
CHICAGO FAU 2848 DAMEN AVE 99-01-45-05	COOK	37TH ST TO 47TH ST 93E443300BR LAND ACQUISITION	800,000
CHICAGO FAU 1394 DIVISION ST 99-01-31-06	COOK	CALIFORNIA AVE TO I-90/94 96B602300RS RESURFACING MILES = 2.50	1,680,000
CHICAGO FAU 1394 DIVISION ST 99-01-39-06	COOK	CALIFORNIA AVE TO I-90/94 96B602300RS CONSTRUCTION ENGINEERING	160,000
CHICAGO FOREST GLEN AVE 99-01-39-07	COOK	AT N BRANCH OF CHICAGO RIVER 98E541900BR P.E. (PHASE I)	320,000

FY 1999 HIGHWAY PROGRAM
LOCAL PROJECTS NOT YET ACCOMPLISHED

EXHIBIT H

HIGHWAY DISTRICT 1

ROUTE	COUNTY	DESCRIPTION	COST
CHICAGO LAKEFRONT BIKE PATH 99-01-32-02	COOK	ARDMORE ST TO 67TH ST 97W700400BT BIKEWAY	1,012,000
CHICAGO LAKEFRONT BIKE PATH 99-01-40-02	COOK	ARDMORE ST TO 67TH ST 97W700400BT CONSTRUCTION ENGINEERING	28,000
CHICAGO MARSHFIELD AVE 99-01-32-08	COOK	AT 112TH ST (SECTION 085) MODERNIZE TRAFFIC SIGNALS	150,000
CHICAGO NAGLE AVE 99-01-32-13	COOK	AT MILWAUKEE AVE & DEVON AVE (SECTION 085) MODERNIZE TRAFFIC SIGNALS	150,000
CHICAGO NAGLE AVE 99-01-33-01	COOK	AT GREGORY ST (SECTION 085) MODERNIZE TRAFFIC SIGNALS	150,000
CHICAGO STATE ST 99-01-33-07	COOK	AT PERSHING RD (SECTION 085) MODERNIZE TRAFFIC SIGNALS	150,000
CHICAGO WESTERN AVE 99-01-33-10	COOK	AT 43RD ST (SECTION 085) MODERNIZE TRAFFIC SIGNALS	150,000
CHICAGO FAU 3761 69TH ST 99-01-33-12	COOK	WESTERN AVE TO ASHLAND AVE 98B821400RS RESURFACING MILES = 1.00	2,560,000
CHICAGO FAU 3761 69TH ST 99-01-40-07	COOK	WESTERN AVE TO ASHLAND AVE 98B821400RS CONSTRUCTION ENGINEERING	240,000
CHICAGO I 90 CHICAGO SKYWAY 99-01-33-13	COOK	AT CALUMET RIVER & AT 100TH ST 93E241801BR BRIDGE REHABILITATION	7,156,000
CHICAGO RIDGE FAU 2781 RIDGELAND AVE 99-01-34-02	COOK	AT 99TH ST 980003700CH CHANNELIZATION	150,000

HIGHWAY DISTRICT 1

ROUTE	COUNTY	DESCRIPTION	COST
CHICAGO RIDGE FAU 2781 RIDGELAND AVE 99-01-40-11	COOK	AT 99TH ST 980003700CH P.E. (PHASE I)	17,000
CHICAGO RIDGE FAU 2781 RIDGELAND AVE 99-01-40-12	COOK	AT 99TH ST 980003700CH CONSTRUCTION ENGINEERING	11,000
CICERO FAU 1463 31ST ST 99-01-41-01	COOK	AUSTIN AVE TO OGDEN AVE 860013101RS P.E. (PHASE II)	13,000
CLARENDON HILLS COE RD 99-01-34-03	DUPAGE	AT US 34 960003500CH INTERSECTION IMPROVEMENT	146,000
DEERFIELD FAU 1257 DEERFIELD RD 99-01-34-04	LAKE	MIDDLE FORK NORTH BRANCH CHICAGO RIVER 970007200BR BRIDGE REHABILITATION	300,000
DEERFIELD FAU 1257 DEERFIELD RD 99-01-41-04	LAKE	MIDDLE FORK NORTH BRANCH CHICAGO RIVER 970007200BR P.E. (PHASE II)	28,000
DEERFIELD FAU 1257 DEERFIELD RD 99-01-41-05	LAKE	MIDDLE FORK NORTH BRANCH CHICAGO RIVER 970007200BR CONSTRUCTION ENGINEERING	30,000
EAST HAZEL CREST CENTER ST 99-01-41-07	COOK	171ST ST TO 175TH ST 950001700BT PRELIMINARY ENGINEERING	34,000
ELGIN FAP 336 ILL 31 99-01-41-08	KANE	AT WING ST 960015900CH P.E. (PHASE I)	22,000
ELGIN FAU 2509 MCLEAN BLVD 99-01-41-09	KANE	SPARTAN DR TO BOWES RD 850012702WR P.E. (PHASE I)	50,000
ELGIN FAU 2509 MCLEAN BLVD 99-01-41-10	KANE	SPARTAN DR TO BOWES RD 850012702WR P.E. (PHASE II)	50,000

FY 1999 HIGHWAY PROGRAM
LOCAL PROJECTS NOT YET ACCOMPLISHED

EXHIBIT H

HIGHWAY DISTRICT 1

ROUTE	COUNTY	DESCRIPTION	COST
EVANSTON FAU 2853 CHICAGO AVE 99-01-34-06	COOK	OVER SKOKIE SWIFT CTA 950020500BR BRIDGE REHABILITATION	900,000
EVANSTON FAU 2853 CHICAGO AVE 99-01-42-01	COOK	OVER SKOKIE SWIFT CTA 950020500BR CONSTRUCTION ENGINEERING	80,000
EVERGREEN PARK FAU 1567 91ST ST 99-01-42-02	COOK	CSXT RR TO WESTERN AVE 960007600PV P.E. (PHASE II)	13,000
FRANKFORT FAU 3760 ELSNER RD 99-01-34-07	WILL	NEBRASKA ST TO US 30 950002400FP RECONSTRUCTION BIKEWAY MILES = 0.60	1,288,000
GLEN ELLYN FAP 870 ILL 53 99-01-42-03	DUPAGE	GROVE AVE TO BRYANT AVE 960006200PV CONSTRUCTION ENGINEERING	75,000
HIGHLAND PARK FAU 1256 CENTRAL AVE 99-01-42-04	LAKE	OVER RAVINE .1 MI W OF LAKE MICHIGAN 940009700BR P.E. (PHASE II)	32,000
HILLSIDE FAU 3790 DARMSTADT RD 99-01-42-05	COOK	BUTTERFIELD RD TO WOLF RD 960003100FP P.E. (PHASE II)	105,000
KENILWORTH FAU 3509 SHERIDAN RD 99-01-34-08	COOK	WINNETKA AVE TO 10TH ST 970002701PV RECONSTRUCTION MILES = 0.60	1,560,000
KENILWORTH FAU 3509 SHERIDAN RD 99-01-42-06	COOK	WINNETKA AVE TO 10TH ST 970002701PV CONSTRUCTION ENGINEERING	133,000
LAGRANGE HILLGROVE AVE 99-01-42-07	COOK	GILBERT RD TO KENSINGTON RD 960007500RS P.E. (PHASE II)	22,000

HIGHWAY DISTRICT 1

ROUTE	COUNTY	DESCRIPTION	COST
LAKE BARRINGTON FAS 1009 KELSEY RD 99-01-34-09	LAKE	AT MILLER RD/RIVER RD 930011805CH INTERSECTION IMPROVEMENT	600,000
LAKE BARRINGTON FAS 1009 KELSEY RD 99-01-42-08	LAKE	AT MILLER RD/RIVER RD 930011805CH CONSTRUCTION ENGINEERING	38,000
LEMONT FAU 1587 MCCARTHY RD 99-01-42-09	COOK	WEXFORD RD TO WOODCREST RD 980002700SW P.E. (PHASE I)	49,000
LOCKPORT FAU 0364 FARRELL RD 99-01-34-10	WILL	ILL 7 TO DIVISION ST 940003401FP RECONSTRUCTION MILES = 1.00	2,100,000
LOCKPORT LOCKPORT PARKNG 99-01-34-11	WILL	LOT 1 SOUTH LANDING 980004500PK PARKING	202,000
LOMBARD FAU 1452 22ND ST 99-01-34-12	DUPAGE	FINLEY RD TO HIGHLAND AVE 940012600BT BIKEWAY	325,000
LOMBARD FAU 1452 22ND ST 99-01-42-11	DUPAGE	FINLEY RD TO HIGHLAND AVE 940012600BT CONSTRUCTION ENGINEERING	27,000
MERRIONETTE PARK FAU 2831 KEDZIE AVE 115TH ST 99-01-35-01	COOK	115TH ST TO 119TH ST; KEDZIE AVE TO GWWR RR 980001800LT LIGHTING	239,000
NAPERVILLE DUPAGE RIVER BIKE TRAIL 99-01-35-03	DUPAGE	HILLSIDE DR TO 75TH ST 970010100BT BIKEWAY	320,000
NAPERVILLE HILLSIDE RD 99-01-35-04	DUPAGE	OVER W BRANCH OF DUPAGE RIVER 960010000BR BRIDGE REHABILITATION	680,000
NAPERVILLE MAIN ST 99-01-35-05	DUPAGE	OVER W BRANCH OF DUPAGE RIVER 960009900BR BRIDGE REHABILITATION	680,000

HIGHWAY DISTRICT 1

ROUTE	COUNTY	DESCRIPTION	COST
NEW LENOX FAU 0369 CEDAR RD 99-01-35-06	WILL	HICKORY CREEK 970002500BR BRIDGE REPLACEMENT	550,000
NEW LENOX FAU 0369 CEDAR RD 99-01-43-01	WILL	HICKORY CREEK 970002500BR P.E. (PHASE II)	40,000
NEW LENOX FAU 0369 CEDAR RD 99-01-43-02	WILL	HICKORY CREEK 970002500BR CONSTRUCTION ENGINEERING	56,000
NORTHFIELD CENTRAL RD 99-01-43-05	COOK	FRONTAGE RD TO WILLOW RD 960003600PV P.E. (PHASE II)	42,000
OAK BROOK FAU 2678 YORK/HARGER RD 99-01-35-09	DUPAGE	SALT CREEK TO TOLLWAY RAMP 940002600BT BIKEWAY	1,460,000
OAK BROOK FAU 2678 YORK/HARGER RD 99-01-43-06	DUPAGE	SALT CREEK TO TOLLWAY RAMP 940002600BT CONSTRUCTION ENGINEERING	60,000
PALOS HEIGHTS FAU 3791 76TH AVE 99-01-43-08	COOK	131ST ST TO 135TH ST 960002600FP P.E. (PHASE II)	49,000
ROMEOVILLE FAU 0282 135TH ST 99-01-36-01	WILL	AT NEW AVE 970002700BR INTERSECTION IMPROVEMENT	708,000
SCHAUMBURG FAU 2842 MARTINGALE RD 99-01-36-03	COOK	ILL 72 TO SCHAUMBURG RD 970005800FP RECONSTRUCTION MILES = 0.95	2,043,000
SHOREWOOD FAU 0375 BROOKSHORE DR 99-01-36-04	WILL	AT US 52 940001100CH CHANNELIZATION INSTALL SIGNALS	393,000
SHOREWOOD RIDGE RD 99-01-45-07	WILL	ILL 59 TO RIVER RD 930000901FP LAND ACQUISITION	21,000

FY 1999 HIGHWAY PROGRAM
LOCAL PROJECTS NOT YET ACCOMPLISHED

HIGHWAY DISTRICT 1

ROUTE	COUNTY	DESCRIPTION	COST
SHOREWOOD RIVER RD 99-01-44-02	WILL	RIDGE RD TO US 52 930000900FP P.E. (PHASE II)	69,000
SHOREWOOD RIVER RD 99-01-45-08	WILL	RIDGE RD TO US 52 930000900FP LAND ACQUISITION	32,000
SKOKIE FAU 1334 HOWARD AVE 99-01-36-05	COOK	AT NILES CENTER RD 950022400CH INTERSECTION IMPROVEMENT	613,000
SKOKIE FAU 1334 HOWARD AVE 99-01-44-03	COOK	AT NILES CENTER RD 950022400CH CONSTRUCTION ENGINEERING	47,000
SOUTH ELGIN FAU 1342 HOPPS RD 99-01-44-04	KANE	RANDALL RD TO MCLEAN BLVD 940001900FP P.E. (PHASE II)	55,000
SOUTH ELGIN FAU 1342 HOPPS RD 99-01-45-09	KANE	RANDALL RD TO MCLEAN BLVD 940001900FP LAND ACQUISITION	28,000
SOUTH ELGIN FAU 2509 MCLEAN BLVD 99-01-44-05	KANE	BOWES RD TO SPRING ST 960009401WR P.E. (PHASE II)	38,000
SUGAR GROVE FAU 3899 MAIN ST 99-01-45-10	KANE	N OF MEADOWS DR TO BNSF RR 950001100FP LAND ACQUISITION	5,000
UNIVERSITY PARK FAU 1637 UNIVERSITY PKWY 99-01-44-08	WILL	CENTRAL AVE TO CRAWFORD AVE 960001400PV P.E. (PHASE II)	242,000
WAYNE ST CHARLES RD 99-01-36-08	DUPAGE	OVER W BRANCH OF DUPAGE RIVER N OF WEST CHICAGO 960711900BR BRIDGE REPLACEMENT	305,000
WESTERN SPRINGS HILLGROVE AVE 99-01-44-09	COOK	WOLF RD TO GILBERT RD 960007100RS P.E. (PHASE II)	22,000

FY 1999 HIGHWAY PROGRAM
LOCAL PROJECTS NOT YET ACCOMPLISHED

EXHIBIT H

HIGHWAY DISTRICT 1

ROUTE	COUNTY	DESCRIPTION	COST
WESTMONT FAU 2512 CASS AVE 99-01-36-09	DUPAGE	AT 59TH ST 960009300PV INTERSECTION IMPROVEMENT	730,000
WILLOW SPRINGS FOREST AVE 99-01-44-10	COOK	US 45 TO ARCHER AVE 980002400RS P.E. (PHASE I)	7,000
WOODRIDGE COMMONWEALTH EDISON ROW 99-01-36-11	DUPAGE	63RD ST TO 71ST ST 970003900BT BIKEWAY	132,000
WOODSTOCK FAU 0035 MCCONNELL RD 99-01-37-01	MCHENRY	AT ILL 47 940009200CH INTERSECTION IMPROVEMENT	203,000
WOODSTOCK FAU 0035 MCCONNELL RD 99-01-44-12	MCHENRY	AT ILL 47 940009200CH CONSTRUCTION ENGINEERING	16,000
WOODSTOCK MCCONNELL/ WASHBURN CONN. 99-01-45-01	MCHENRY	MCCONNELL RD TO W OF WASHBURN RD 960009400FP P.E. (PHASE II)	53,000
ZION FAU 1201 21ST ST 99-01-37-02	LAKE	LEWIS AVE TO ILL 173 950007200FP RECONSTRUCTION MILES = 1.10	947,000
ZION FAU 1201 21ST ST 99-01-45-02	LAKE	LEWIS AVE TO ILL 173 950007200FP CONSTRUCTION ENGINEERING	67,000

FY 1999 HIGHWAY PROGRAM
LOCAL PROJECTS NOT YET ACCOMPLISHED

EXHIBIT H

HIGHWAY DISTRICT 2

ROUTE	COUNTY	DESCRIPTION	COST
FAS 1043 MERIDIAN RD 99-02-11-09	OGLE	ILL 72 TO ILL 64 980017900RS RESURFACING MILES = 7.00	600,000
EAST MOLINE FAU 5853 13TH ST 99-02-12-01	ROCK ISLAND	AT 13TH AVE 970012500TL INTERSECTION IMPROVEMENT	375,000
MOLINE FAU 5773 23RD AVE 99-02-12-04	ROCK ISLAND	17TH ST TO 18TH ST "B" 930019000RP RECONSTRUCTION MILES = 0.31	600,000
PECATONICA JACKSON ST 99-02-12-05	WINNEBAGO	DRAINAGE DITCH 1.5 MI N OF US 20 980002800BR BRIDGE REPLACEMENT	60,000
ROCKFORD FAP 525 HARRISON AVE 99-02-12-07	WINNEBAGO	IC & UP RR 1 MI E OF ILL 251 980047800BR BRIDGE REHABILITATION	95,000
ROCKTON FAU 9878 UNION ST 99-02-12-10	WINNEBAGO	RACE ST TO ILL 75 (BLACKHAWK BLVD) 930002700FP RECONSTRUCTION MILES = 0.60	700,000

HIGHWAY DISTRICT 3

ROUTE	COUNTY	DESCRIPTION	COST
CH 9 99-03-09-10	MARSHALL	TRIBUTARY OF SENACHWINE CREEK 4.5 MI W OF SPARLAND 990007300BR BRIDGE REPLACEMENT	165,000
FAS 2360 SANTE FE TRAIL 99-03-10-03	WOODFORD	WCL OF METAMORA TO ILL 116 970005806FP RECONSTRUCTION MILES = 0.50	500,000
FAS 371 TAX SCHOOL RD 99-03-10-04	MARSHALL	1.25 MI S OF FAS 365 TO WOODFORD CO LINE 980005400RS RESURFACING MILES = 2.25	250,000
TR 128 WEST ST 99-03-10-05	IROQUOIS	TRIBUTARY OF PIGEON CREEK AT WCL OF CISSNA PARK 960006400BR BRIDGE REPLACEMENT	100,000
FORREST WATSON ST 99-03-10-08	LIVINGSTON	TRIBUTARY OF S FORK VERMILION RIVER E OF ILL 47 960001400BR BRIDGE REPLACEMENT	140,000
LASALLE FAU 6104 AIRPORT RD 99-03-10-09	LASALLE	AT WENZEL RD 980006100SP MODERNIZE TRAFFIC SIGNALS	100,000
YORKVILLE VARIOUS 99-03-10-11	KENDALL	VARIOUS LOCATIONS 970001800TL MODERNIZE TRAFFIC SIGNALS	72,000
YORKVILLE VARIOUS 99-03-11-01	KENDALL	VARIOUS LOCATIONS 970001800TL P.E. (PHASE I)	8,000

FY 1999 HIGHWAY PROGRAM
LOCAL PROJECTS NOT YET ACCOMPLISHED

EXHIBIT H

HIGHWAY DISTRICT 4

ROUTE	COUNTY	DESCRIPTION	COST
TR 191 DRURY GRADE RD 99-04-10-02	MERCER	EDWARDS RIVER 1 MI E OF NEW BOSTON 890811700BR BRIDGE REPLACEMENT	344,000
CH 940 PRINCEVILLE/ JUBILEE RD 99-04-10-04	PEORIA	PRINCE RUN CREEK .5 MI S OF PRINCEVILLE 980005303BR BRIDGE REPLACEMENT	250,000
GALESBURG FAU 6796 FERRIS ST KELLOG ST 99-04-10-07	KNOX	SEMINARY ST TO BROAD ST; MAIN ST TO FERRIS ST 960050404RS RESURFACING MILES = 0.40	160,000
PEORIA FORREST HILL AVE 99-04-10-10	PEORIA	INSTITUTE PLACE TO ISABELLE AVE 950023701RP RECONSTRUCTION MILES = 0.50	1,800,000

FY 1999 HIGHWAY PROGRAM
LOCAL PROJECTS NOT YET ACCOMPLISHED

HIGHWAY DISTRICT 5

ROUTE	COUNTY	DESCRIPTION	COST
CH 12 99-05-06-01	SHELBY	MITCHELL CREEK 1.8 MI W OF LAKEWOOD 950024600BR BRIDGE REPLACEMENT	120,000
TR 41 99-05-06-02	COLES	KASKASKIA RIVER 3 MI W OF HUMBOLDT 960911800BR BRIDGE REPLACEMENT	425,000
TR 106 99-05-06-05	VERMILION	SALT FORK VERMILION RIVER 2 MI W OF OAKWOOD 941413000BR BRIDGE REPLACEMENT	500,000
TR 286A 99-05-06-06	SHELBY	LITHIA SPRINGS CREEK 1 MI N OF MIDDLESWORTH 962011600BR BRIDGE REPLACEMENT	120,000
TR 348 99-05-06-07	SHELBY	TRIB OF W BRANCH LITTLE WABASH RIVER 2 MI SE OF STRASBURG 951512100BR BRIDGE REPLACEMENT	100,000
FAU 7359 MOUND RD 99-05-06-08	MACON	ILL 48 TO BRUSH COLLEGE RD 830010303WR RECONSTRUCTION MILES = 0.07	250,000
FAS 515 PENFIELD-ROYAL RD 99-05-06-09	CHAMPAIGN	US 136 TO FAS 502 E OF ROYAL 960036900RS RESURFACING MILES = 8.53	1,000,000
DECATUR FAU 7437 MARTIN LUTHER KING JR DR 99-05-07-01	MACON	HICKORY POINT RD TO BOYD ST 950951300PV PAVING NEW BRIDGE MILES = 0.45	3,300,000
RANTOUL FAU 7098 OLD NORTH RD 99-05-07-02	CHAMPAIGN	US 45 TO MAPLEWOOD DR 950008100PV RECONSTRUCTION MILES = 0.50	550,000

FY 1999 HIGHWAY PROGRAM
LOCAL PROJECTS NOT YET ACCOMPLISHED

HIGHWAY DISTRICT 6

ROUTE	COUNTY	DESCRIPTION	COST
FAS 601 99-06-13-01	PIKE	.5 MI N OF NEW SALEM TO I-72 (CIE) INTERCHANGE 980007300RS P.E. (PHASE I)	27,000
TR 151 99-06-11-10	CHRISTIAN	BRUSHY BRANCH 7 MI SE OF STONINGTON 930810700BR BRIDGE REPLACEMENT	97,000
TR 151 99-06-13-05	CHRISTIAN	BRUSHY BRANCH 7 MI SE OF STONINGTON 930810700BR CONSTRUCTION ENGINEERING	8,000
TR 198 99-06-11-11	CHRISTIAN	MOSQUITO CREEK 3 MI NE OF MT. AUBURN 930911500BR BRIDGE REPLACEMENT	136,000
TR 198 99-06-13-06	CHRISTIAN	MOSQUITO CREEK 3 MI NE OF MT. AUBURN 930911500BR CONSTRUCTION ENGINEERING	3,000
TR 235 99-06-11-12	CHRISTIAN	PRAIRIE CREEK 2.5 MI NW OF PALMER 930210800BR BRIDGE REPLACEMENT	97,000
TR 235 99-06-13-07	CHRISTIAN	PRAIRIE CREEK 2.5 MI NW OF PALMER 930210800BR CONSTRUCTION ENGINEERING	7,000
TR 256 99-06-11-13	CHRISTIAN	LONG BRANCH 5 MI W OF ASSUMPTION 930110900BR BRIDGE REPLACEMENT	96,000
TR 256 99-06-13-08	CHRISTIAN	LONG BRANCH 5 MI W OF ASSUMPTION 930110900BR CONSTRUCTION ENGINEERING	3,000
TR 434 99-06-12-01	MACOUPIN	LAKE EAGERVILLE SPILLWAY 960611100BR BRIDGE REPLACEMENT	250,000
TR 434 99-06-13-09	MACOUPIN	LAKE EAGERVILLE SPILLWAY 960611100BR CONSTRUCTION ENGINEERING	25,000

HIGHWAY DISTRICT 6

ROUTE	COUNTY	DESCRIPTION	COST
FAS 580 MEREDOSIA RD 99-06-12-03	CASS MORGAN	US 67 TO CH 7 IN ARENZVILLE 970008000RS 970006100RS RESURFACING MILES = 8.10	1,000,000
FAU 8031 11TH ST 99-06-12-07	SANGAMON	HAZEL DELL RD SOUTH TO PROPOSED UIS ENTRANCE 950036103PV RECONSTRUCTION MILES = 0.93	4,510,000
CH 37 48TH ST 99-06-12-08	ADAMS	WISMANN LANE TO COLUMBUS RD 900013000FP RECONSTRUCTION MILES = 0.60	621,000
BEARDSTOWN FAU 7772 MARCH ST 99-06-12-09	CASS	MAIN ST TO 6TH ST 960006800RS RESURFACING MILES = 0.29	78,000
CHATHAM FAU 8153 GORDON DR 99-06-12-10	SANGAMON	AT WALNUT ST 970001900TL INTERSECTION IMPROVEMENT	730,000
CHATHAM PLUMMER BLVD 99-06-12-11	SANGAMON	AT UP RR 950004000IC 980002000BR NEW BRIDGE	1,877,000

FY 1999 HIGHWAY PROGRAM
LOCAL PROJECTS NOT YET ACCOMPLISHED

HIGHWAY DISTRICT 7

ROUTE	COUNTY	DESCRIPTION	COST
TR 27 99-07-05-10	CRAWFORD	RACCOON CREEK 2 MI S OF WEST YORK 920211200BR BRIDGE REPLACEMENT	210,000
TR 615 99-07-05-12	FAYETTE	NORTH FORK CREEK 2.7 MI E OF CARLYLE LAKE 961111700BR BRIDGE REPLACEMENT	142,000
CH 39 DIX RD 99-07-06-05	JEFFERSON	BIG MUDDY RIVER 2.5 MI S OF WALNUT HILL 970016400BR BRIDGE REPLACEMENT	210,000
MOUNT VERNON 34TH ST 99-07-06-12	JEFFERSON	RICHVIEW RD TO BROADWAY 920010300PV PAVING GRADING MILES = 0.89	1,064,000
VANDALIA FAU 8412 JANETTE DR 99-07-07-01	FAYETTE	ILL 185 TO US 51 960004700PV RECONSTRUCTION MILES = 1.06	980,000

FY 1999 HIGHWAY PROGRAM
LOCAL PROJECTS NOT YET ACCOMPLISHED

EXHIBIT H

HIGHWAY DISTRICT 8

ROUTE	COUNTY	DESCRIPTION	COST
FAS 755 99-08-12-01	CALHOUN	INDIAN CREEK 2.7 MI S OF HAMBURG 930004400BR BRIDGE REPLACEMENT	98,000
CH 17 EMERALD RD 99-08-12-03	CLINTON	TRIBUTARY OF FLAT BRANCH CREEK .5 MI W OF ILL 127 960006501BR BRIDGE REPLACEMENT	100,000
FAS 782 N MULBERRY GROVE RD 99-08-12-05	BOND MONTGOMERY	MULBERRY GROVE TO ILL 185 920006200RS 980011300RS RESURFACING MILES = 7.56	1,440,000
FAU 9330 THOUVENOT LANE 99-08-12-06	ST. CLAIR	HARTMAN LANE TO SHILOH-O'FALLON RD 950030102PV PAVING MILES = 2.59	3,700,000
BELLEVILLE A ST 99-08-12-07	ST. CLAIR	211 E (PAVILION & BUSES) 930000400TD MISCELLANEOUS	145,000
BELLEVILLE FAU 9286 DOUGLAS/ SCHEEL RD 99-08-12-08	ST. CLAIR	LEBANON AVE TO SCHEEL ST; "D" ST TO N DOUGLAS 940014601RP RECONSTRUCTION MILES = 0.41	570,000
EDWARDSVILLE VADALABENE NATURE TRAIL 99-08-12-09	MADISON	ESIC DR TO ILL 159 960001100BT BIKEWAY	390,000

FY 1999 HIGHWAY PROGRAM
LOCAL PROJECTS NOT YET ACCOMPLISHED

HIGHWAY DISTRICT 9

ROUTE	COUNTY	DESCRIPTION	COST
FAS 929 NORTH AVE 99-09-07-01	MASSAC	ROUND KNOB TO 5 MI S OF ROUND KNOB 960006700RS CONSTRUCTION ENGINEERING	7,000
TR 3 OGLESBY RD 99-09-06-06	SALINE	RECTOR CREEK AT HAMILTON CO LINE 970811600BR BRIDGE REPLACEMENT	170,000
TR 3 OGLESBY RD 99-09-07-02	SALINE	RECTOR CREEK AT HAMILTON CO LINE 970811600BR CONSTRUCTION ENGINEERING	3,000
FAS 938 SHAWNEE COLLEGE RD 99-09-06-07	PULASKI	2 MI W OF SHAWNEE COLLEGE TO 1.5 MI W OF SHAWNEE COLLEGE 970005700SP RECONSTRUCTION MILES = 0.50	300,000
HERRIN FAU 9588 W HERRIN ST 99-09-06-09	WILLIAMSON	WCL TO W OF ILL 148 (PARK AVE) 930004100RP RECONSTRUCTION MILES = 0.34	300,000

FOR THE RECORD - FY 1999

PART II: STATE ASSISTANCE TO LOCAL GOVERNMENT

SUMMARY OF
LOCAL BENEFITS FROM STATE ASSISTANCE

This section presents a review of the programs which provide local units of government with assistance in financing their road and street improvement programs.

Three categories of state assistance are covered: Direct State Assistance, New State Assistance Programs (provided by 1989 legislation), and Previous Special State Assistance Programs (those in existence prior to 1989).

Each category of assistance is briefly described, and there is an accounting of the expenditure of funds to the local units, as prescribed by the enacting legislation for each program.

Direct State Assistance

The 1989 increase in motor fuel tax of six cents per gallon provided a substantial increase in local revenue. Motor fuel tax allotments to local governments totaled $498,634,692 during FY 1999.

New State Assistance Programs

From the Department's share of the increased revenues, $29 million in special programs funding was distributed to local units of government in FY 1999.

Needy Counties -- A total of 44 counties shared $2,000,000 in additional state assistance under this program in FY 1999.

Assessed Valuation Loss Compensator -- 52 counties shared $2,250,000 in additional state assistance under this program in FY 1999.

Needy Townships -- 628 township/road district units shared $5,000,000 in additional state assistance from this program in FY 1999.

High-Growth Counties -- 9 counties shared $1,875,000 in additional state assistance distributed under this program in FY 1999.

High-Growth Cities – 118 cities received a share of $1,875,000 distribution of additional state assistance provided by this program in FY 1999.

Traffic Signal Computerization -- 10 projects were funded under this program in FY 1999 with a total of $334,443 in local costs paid by the state.

Locally Designated Truck Route – 46 projects were funded under this program amounting to $4,237,966 in additional state assistance in FY 1999.

Economic Development Access Roads -- A total of $12,983,012 was committed to 27 projects on local system roads under this program in FY 1999. State funds totaling $11,661,459 were actually obligated during FY 1999 for economic development projects.

New State Assistance Programs Summary Table

Category	FY 1999 Assistance ($ Millions)
Needy Counties	$ 2.000
Assessed Valuation Loss Compensator	2.250
Needy Townships	5.000
Hi-Growth Counties	1.875
Hi-Growth Cities	1.875
Traffic Signal Computerization	0.334
Locally Designated Truck Routes	4.238
Economic Development Access Roads	11.661
	$29.233

Previous State Assistance Programs

State Matching Assistance -- $3 million was distributed to counties in FY 1999.

Township Bridge -- $15 million was distributed for local bridges in FY 1999.

Grade Crossing Protection Fund -- $18 million was transferred from the Motor Fuel Tax Fund to the Grade Crossing Protection Fund in FY 1999 for railroad crossing improvements for local governments.

Total FY 1999 State Assistance to Local Governments
($ Millions)

MFT Formula Allocation	$498.635
New State Assistance Programs	29.233
Previous State Assistance Programs	36.000
Total State Assistance	$563.868

The revenues which are deposited into the Motor Fuel Tax Fund (Motor Fuel Tax and funds transferred from the Sales Tax) are shared with local units of government after deductions are made for the Diesel Differential, Grade Crossing Protection Fund, the State Boating Act Fund, Refunds, the Vehicle Inspection Fund, administrative expenses, Secretary of State expenses, IFTA payments to other States, and Court of Claims expenses deemed payable from Motor Fuel Tax revenues.

The allocation of Motor Fuel Tax Fund revenues to local governments is prescribed by statute (Chapter 35, Act 505/Section 8, Illinois Compiled Statutes). After the previously mentioned deductions are made, the remaining amount is allocated 58.4 percent to the state (of which 63 percent goes into the Road Fund, part of which funds the new State Assistance Programs enacted in 1989) and 41.6 percent to local units of government.

The 41.6 percent allocated to locals is further distributed:
49.10 percent to be shared by all municipalities of the state;
16.74 percent to be shared by all counties with a population in excess of 1,000,000;
18.27 percent to be shared by all counties with a population of less than 1,000,000; and
15.89 percent to be shared by all townships/road districts.

This distribution process is shown on the chart on the following page. The amount of direct assistance distributed to local units is shown by county on pages II-6 through II-125.

MOTOR FUEL TAX DISTRIBUTION TABLE

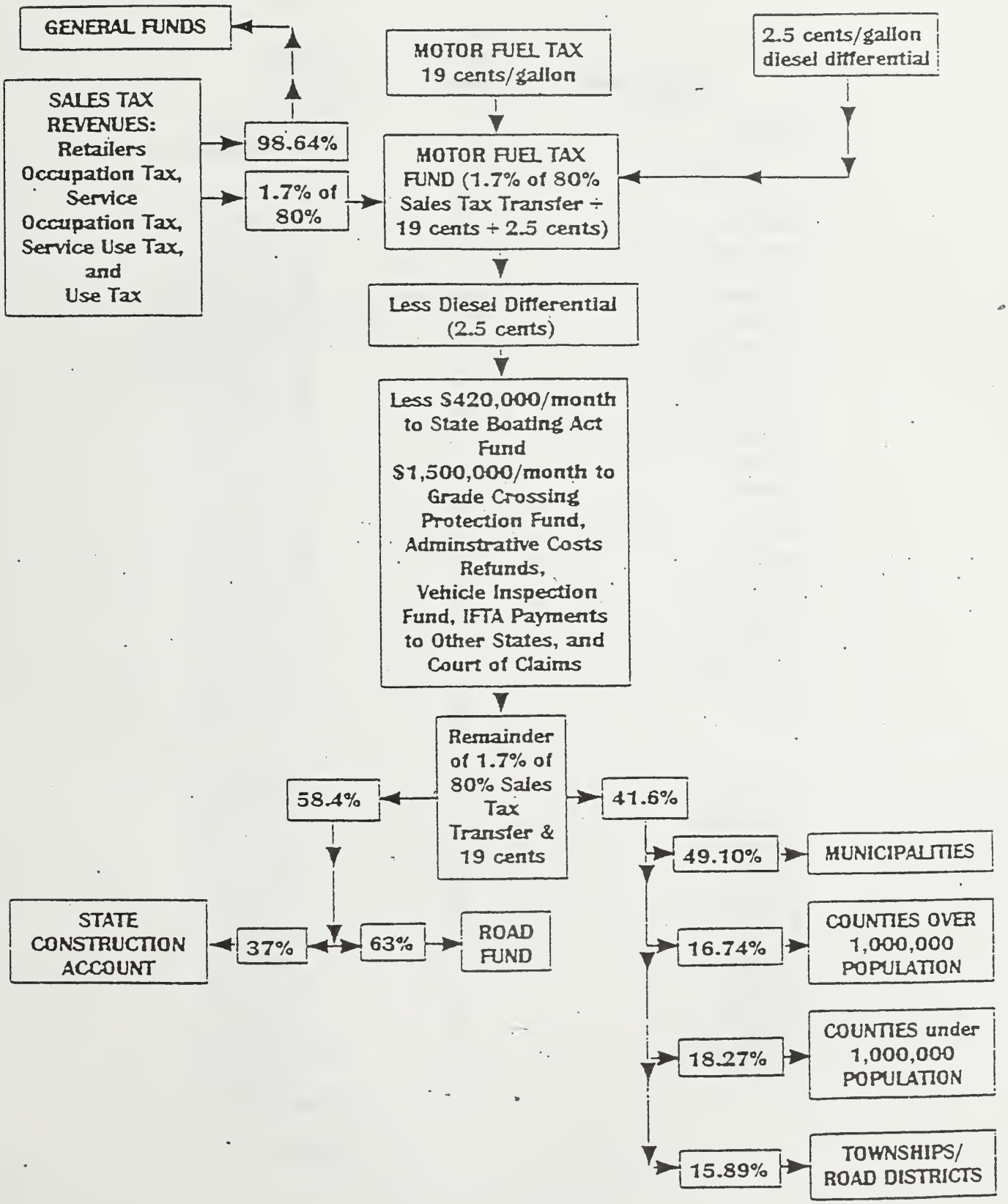

MFT ALLOTMENTS
FOR COUNTIES (TYPE 1) TOWNSHIPS (TYPE 2)
AND MUNICIPALITIES (TYPE 3)
FOR FISCAL YEAR 1999

AGENCY NAME	LOCAL AGENCY TYPE	ALLOTMENT AMOUNT
ADAMS	1	1,144,636.83
	1	1,144,636.83
BEVERLY	2	43,564.06
BURTON	2	61,698.25
CAMP POINT	2	61,698.23
CLAYTON	2	67,377.64
COLUMBUS	2	63,613.49
CONCORD	2	52,631.16
ELLINGTON	2	56,970.96
FALL CREEK	2	49,165.96
GILMER	2	76,333.99
HONEY CREEK	2	58,509.80
HOUSTON	2	68,971.84
KEENE	2	55,432.09
LIBERTY	2	63,004.61
LIMA	2	58,188.78
MCKEE	2	43,752.26
MELROSE	2	91,833.27
MENDON	2	67,554.76
NORTHEAST	2	57,967.33
PAYSON	2	51,435.50
RICHFIELD	2	50,273.05
RIVERSIDE	2	26,802.72
URSA	2	52,653.29
	2	1,279,433.04
CAMP POINT	3	29,628.99
CLAYTON	3	17,488.34
COATSBURG	3	4,841.82
COLUMBUS	3	2,119.78
GOLDEN	3	13,610.09
LAPRAIRIE	3	1,638.02
LIBERTY	3	13,031.92
LIMA	3	2,890.64
LORAINE	3	7,973.33
MENDON	3	20,571.69
PAYSON	3	26,834.71
PLAINVILLE	3	6,287.13
QUINCY	3	1,001,002.36
URSA	3	12,188.85
	3	1,160,107.67
		3,584,177.54

MFT ALLOTMENTS
FOR COUNTIES (TYPE 1) TOWNSHIPS (TYPE 2)
AND MUNICIPALITIES (TYPE 3)
FOR FISCAL YEAR 1999

AGENCY NAME	LOCAL AGENCY TYPE	ALLOTMENT AMOUNT
ALEXANDER	1	111,769.28
	1	111,769.28
CO UNIT RD DIST	2	271,216.48
	2	271,216.48
CAIRO	3	116,733.42
EAST CAPE GIRARDEAU	3	10,863.96
TAMMS	3	22,643.31
THEBES	3	11,104.85
	3	161,345.54
		544,331.30

MFT ALLOTMENTS
FOR COUNTIES (TYPE 1) TOWNSHIPS (TYPE 2) AND MUNICIPALITIES (TYPE 3) FOR FISCAL YEAR 1999

AGENCY NAME	LOCAL AGENCY TYPE	ALLOTMENT AMOUNT
BOND	1	235,973.87
	1	235,973.87
BURGESS	2	46,763.56
CENTRAL	2	47,748.89
LAGRANGE	2	68,983.24
MILLS	2	58,141.65
MULBERRY GROVE	2	81,153.07
OLD RIPLEY	2	53,445.93
PLEASANT MOUND	2	70,593.26
SHOAL CREEK	2	94,927.82
TAMALCO	2	54,402.50
	2	576,159.92
GREENVILLE	3	155,082.50
MULBERRY GROVE	3	15,898.47
OLD RIPLEY	3	2,288.42
PIERRON	3	13,345.10
POCAHONTAS	3	20,162.17
SMITHBORO	3	4,841.80
SORENTO	3	14,356.84
	3	225,975.30
		1,038,109.09

MFT ALLOTMENTS
FOR COUNTIES (TYPE 1) TOWNSHIPS (TYPE 2)
AND MUNICIPALITIES (TYPE 3)
FOR FISCAL YEAR 1999

AGENCY NAME	LOCAL AGENCY TYPE	ALLOTMENT AMOUNT
BOONE	1	503,084.86
	1	503,084.86
BELVIDERE	2	85,071.28
BONUS	2	48,839.54
BOONE	2	32,576.01
CALEDONIA	2	30,315.59
FLORA	2	57,037.39
LEROY	2	41,608.98
MANCHESTER	2	43,708.00
POPLAR GROVE	2	26,647.70
SPRING	2	65,074.85
	2	430,879.34
BELVIDERE	3	427,115.20
CALEDONIA	3	5,106.79
CAPRON	3	16,524.80
POPLAR GROVE	3	18,259.17
TIMBERLANE	3	5,949.88
	3	472,955.84
		1,406,920.04

MFT ALLOTMENTS
FOR COUNTIES (TYPE 1) TOWNSHIPS (TYPE 2)
AND MUNICIPALITIES (TYPE 3)
FOR FISCAL YEAR 1999

AGENCY NAME	LOCAL AGENCY TYPE	ALLOTMENT AMOUNT
BROWN	1	147,208.45
	1	147,208.45
BUCKHORN	2	39,024.99
COOPERSTOWN	2	49,397.61
ELKHORN	2	53,235.27
LEE	2	60,185.25
MISSOURI	2	50,013.45
MT STERLING	2	53,220.40
PEA RIDGE	2	58,941.58
RIPLEY	2	6,387.94
VERSAILLES	2	44,122.43
	2	414,528.92
MOUND STATION	3	3,541.02
MT STERLING	3	46,298.34
RIPLEY	3	2,481.10
VERSAILLES	3	11,562.53
	3	63,882.99
		625,620.36

MFT ALLOTMENTS
FOR COUNTIES (TYPE 1) TOWNSHIPS (TYPE 2) AND MUNICIPALITIES (TYPE 3) FOR FISCAL YEAR 1999

AGENCY NAME	LOCAL AGENCY TYPE	ALLOTMENT AMOUNT
BUREAU	1	578,116.93
	1	578,116.93
ARISPIE	2	36,677.96
BERLIN	2	42,755.89
BUREAU	2	55,398.90
CLARION	2	59,162.99
CONCORD	2	50,195.54
DOVER	2	58,886.23
FAIRFIELD	2	47,937.10
GOLD	2	57,646.27
GREENVILLE	2	56,339.92
HALL	2	34,087.35
INDIANTOWN	2	49,774.87
LAMOILLE	2	52,274.06
LEEPERTOWN	2	5,900.79
MACON	2	51,048.02
MANLIUS	2	64,299.89
MILO	2	61,687.17
MINERAL	2	51,269.43
NEPONSET	2	50,361.62
OHIO	2	69,879.65
PRINCETON	2	46,641.78
SELBY	2	44,394.40
WALNUT	2	55,421.02
WESTFIELD	2	55,210.70
WHEATLAND	2	20,292.99
WYANET	2	47,128.89
	2	1,224,673.43
ARLINGTON	3	4,817.74
BUDA	3	13,561.88
BUREAU JUNCTION	3	8,430.99
CHERRY	3	12,429.75
DALZELL	3	14,140.01
DEPUE	3	41,649.23
DOVER	3	3,926.43
HOLLOWAYVILLE	3	891.29
LADD	3	30,905.68
LAMOILLE	3	15,753.97
MALDEN	3	8,912.77
MANLIUS	3	8,792.34
MINERAL	3	6,022.16
NEPONSET	3	12,742.88
NEW BEDFORD	3	2,384.77
OHIO	3	12,092.50
PRINCETON	3	173,365.75

MFT ALLOTMENTS
FOR COUNTIES (TYPE 1) TOWNSHIPS (TYPE 2)
AND MUNICIPALITIES (TYPE 3)
FOR FISCAL YEAR 1999

AGENCY NAME	LOCAL AGENCY TYPE	ALLOTMENT AMOUNT
SEATONVILLE	3	6,238.93
SHEFFIELD	3	22,908.28
SPRING VALLEY	3	126,368.87
TISKILWA	3	19,993.57
WALNUT	3	35,241.62
WYANET	3	24,498.13
	3	606,069.54
		2,408,859.90

MFT ALLOTMENTS
FOR COUNTIES (TYPE 1) TOWNSHIPS (TYPE 2)
AND MUNICIPALITIES (TYPE 3)
FOR FISCAL YEAR 1999

AGENCY NAME	LOCAL AGENCY TYPE	ALLOTMENT AMOUNT
CALHOUN	1	79,614.76
	1	79,614.76
CO UNIT RD DIST	2	282,540.97
	2	282,540.97
BATCHTOWN	3	5,419.96
BRUSSELS	3	3,011.05
HAMBURG	3	3,613.31
HARDIN	3	25,798.89
KAMPSVILLE	3	9,611.38
	3	47,454.59
		409,610.32

MFT ALLOTMENTS
FOR COUNTIES (TYPE 1) TOWNSHIPS (TYPE 2)
AND MUNICIPALITIES (TYPE 3)
FOR FISCAL YEAR 1999

AGENCY NAME	LOCAL AGENCY TYPE	ALLOTMENT AMOUNT
CARROLL	1	291,785.12
	1	291,785.12
CHERRY GROVE - SHANNON	2	80,175.60
ELKHORN GROVE	2	36,029.24
FAIRHAVEN	2	56,333.29
FREEDOM	2	39,157.86
MT CARROLL	2	50,151.28
ROCK CREEK - LIMA	2	74,057.84
SALEM	2	38,427.15
SAVANNA	2	14,924.03
WASHINGTON	2	21,481.93
WOODLAND	2	37,242.58
WYSOX	2	53,450.39
YORK	2	62,339.53
	2	563,770.72
CHADWICK	3	13,417.34
LANARK	3	33,290.48
MILLEDGEVILLE	3	25,919.34
MT CARROLL	3	41,576.94
SAVANNA	3	91,994.43
SHANNON	3	21,366.58
THOMSON	3	12,959.69
	3	240,524.80
		1,096,080.64

M.T ALLOTMENTS
FOR COUNTIES (TYPE 1) TOWNSHIPS (TYPE 2)
AND MUNICIPALITIES (TYPE 3)
FOR FISCAL YEAR 1999

AGENCY NAME	LOCAL AGENCY TYPE	ALLOTMENT AMOUNT
CASS	1	220,434.01
	1	220,434.01
ARENZVILLE	2	52,232.61
ASHLAND	2	28,972.60
BEARDSTOWN	2	23,990.68
BLUFF SPRINGS	2	46,353.93
CHANDLERVILLE	2	20,503.35
HAGENER	2	51,634.76
NEWMANSVILLE	2	29,061.16
PANTHER CREEK	2	36,689.03
PHILADELPHIA	2	58,443.39
SANGAMON VALLEY	2	30,932.17
VIRGINIA	2	47,516.40
	2	426,330.08
ARENZVILLE	3	10,406.29
ASHLAND	3	30,279.36
BEARDSTOWN	3	126,947.03
CHANDLERVILLE	3	16,597.05
VIRGINIA	3	42,564.55
	3	226,794.28
		873,558.37

MFT ALLOTMENTS
FOR COUNTIES (TYPE 1) TOWNSHIPS (TYPE 2)
AND MUNICIPALITIES (TYPE 3)
FOR FISCAL YEAR 1999

AGENCY NAME	LOCAL AGENCY TYPE	ALLOTMENT AMOUNT
CHAMPAIGN	1	2,119,378.48
	1	2,119,378.48
AYERS	2	32,205.28
BROWN	2	59,151.93
CHAMPAIGN	2	55,963.09
COLFAX	2	63,104.25
COMPROMISE	2	86,114.52
CONDIT	2	57,689.48
CRITTENDEN	2	68,086.16
EAST BEND	2	72,448.13
HARWOOD	2	60,646.47
HENSLEY	2	50,917.99
KERR	2	28,120.15
LUDLOW	2	64,648.26
MAHOMET	2	60,187.24
NEWCOMB	2	69,669.29
OGDEN	2	69,957.15
PESOTUM	2	72,149.18
PHILO	2	60,772.11
RANTOUL	2	79,002.07
RAYMOND	2	65,462.37
SADORUS	2	74,618.00
SCOTT	2	65,772.29
SIDNEY	2	69,074.37
SOMER	2	66,240.54
SOUTH HOMER	2	40,883.89
ST JOSEPH	2	66,645.07
STANTON	2	63,414.24
TOLONO	2	53,644.31
URBANA	2	59,222.37
	2	1,735,810.20
BONDVILLE	3	10,743.54
BROADLANDS	3	8,190.14
CHAMPAIGN	3	1,529,675.18
FISHER	3	37,602.31
FOOSLAND	3	3,179.73
GIFFORD	3	20,354.87
HOMER	3	30,447.98
IVESDALE	3	8,166.06
LONG VIEW	3	4,335.95
LUDLOW	3	7,780.61
MAHOMET	3	93,343.39
OGDEN	3	16,163.48
PESOTUM	3	13,441.43
PHILO	3	31,339.27

MFT ALLOTMENTS
FOR COUNTIES (TYPE 1) TOWNSHIPS (TYPE 2)
AND MUNICIPALITIES (TYPE 3)
FOR FISCAL YEAR 1999

AGENCY NAME	LOCAL AGENCY TYPE	ALLOTMENT AMOUNT
RANTOUL	3	414,613.25
ROYAL	3	5,227.22
SADORUS	3	11,297.57
SAVOY	3	98,642.87
SIDNEY	3	24,739.01
ST JOSEPH	3	62,437.69
THOMASBORO	3	30,110.76
TOLONO	3	62,750.83
URBANA	3	876,416.06
	3	3,400,999.20
		7,256,187.88

MFT ALLOTMENTS
FOR COUNTIES (TYPE 1) TOWNSHIPS (TYPE 2)
AND MUNICIPALITIES (TYPE 3)
FOR FISCAL YEAR 1999

AGENCY NAME	LOCAL AGENCY TYPE	ALLOTMENT AMOUNT
CHRISTIAN	1	554,785.75
	1	554,785.75
ASSUMPTION	2	79,101.73
BEAR CREEK	2	52,797.21
BUCKHART	2	95,619.52
GREENWOOD	2	56,439.57
JOHNSON	2	61,299.68
KING	2	73,599.49
LOCUST	2	68,661.83
MAY	2	61,343.97
MOSQUITO	2	89,552.68
MT AUBURN	2	64,510.25
PANA	2	100,014.68
PRAIRIETON	2	61,100.43
RICKS	2	70,521.75
ROSAMOND	2	73,776.63
SOUTH FORK	2	83,120.46
STONINGTON	2	68,340.80
TAYLORVILLE	2	70,278.19
	2	1,230,078.87
ASSUMPTION	3	29,966.22
BULPITT	3	4,962.30
EDINBURG	3	23,654.99
HARVEL	3	5,130.87
JEISYVILLE	3	3,035.17
KINCAID	3	32,591.91
MORRISONVILLE	3	26,810.62
MT AUBURN	3	13,104.19
OWANECO	3	6,263.04
PALMER	3	6,624.38
PANA	3	139,617.61
STONINGTON	3	24,233.14
TAYLORVILLE	3	268,178.53
TOVEY	3	12,839.26
	3	597,012.23
		2,381,876.85

MFT ALLOTMENTS
FOR COUNTIES (TYPE 1) TOWNSHIPS (TYPE 2)
AND MUNICIPALITIES (TYPE 3)
FOR FISCAL YEAR 1999

AGENCY NAME	LOCAL AGENCY TYPE	ALLOTMENT AMOUNT
CLARK	1	310,440.93
	1	310,440.93
ANDERSON	2	49,996.25
AUBURN	2	25,452.06
CASEY	2	74,352.31
DARWIN	2	43,807.63
DOLSON	2	49,630.93
DOUGLAS	2	23,237.86
JOHNSON	2	61,498.96
MARSHALL	2	51,158.72
MARTINSVILLE	2	79,389.58
MELROSE	2	52,420.78
ORANGE	2	68,086.19
PARKER	2	48,601.35
WABASH	2	132,718.20
WESTFIELD	2	34,408.41
YORK	2	63,447.42
	2	858,206.65
CASEY	3	70,194.22
MARSHALL	3	85,635.03
MARTINSVILLE	3	27,966.88
WESTFIELD	3	16,283.89
	3	200,080.02
		1,368,727.60

MFT ALLOTMENTS
FOR COUNTIES (TYPE 1) TOWNSHIPS (TYPE 2)
AND MUNICIPALITIES (TYPE 3)
FOR FISCAL YEAR 1999

AGENCY NAME	LOCAL AGENCY TYPE	ALLOTMENT AMOUNT
CLAY	1	248,715.92
	1	248,715.92
BIBLE GROVE	2	66,757.65
BLAIR	2	59,982.26
CLAY CITY	2	42,905.42
HARTER	2	83,375.09
HOOSIER	2	71,529.23
LARKINSBURG	2	53,494.69
LOUISVILLE	2	61,321.81
OSKALOOSA	2	65,528.78
PIXLEY	2	76,998.25
SONGER	2	67,986.53
STANFORD	2	91,819.17
XENIA	2	23,326.44
	2	765,025.32
CLAY CITY	3	22,378.30
FLORA	3	122,683.33
IOLA	3	3,926.45
LOUISVILLE	3	26,449.29
SAILOR SPRINGS	3	3,276.08
XENIA	3	10,213.53
	3	188,926.98
		1,202,668.22

MFT ALLOTMENTS
FOR COUNTIES (TYPE 1) TOWNSHIPS (TYPE 2)
AND MUNICIPALITIES (TYPE 3)
FOR FISCAL YEAR 1999

AGENCY NAME	LOCAL AGENCY TYPE	ALLOTMENT AMOUNT
CLINTON	1	512,859.19
	1	512,859.19
BREESE	2	56,982.03
BROOKSIDE	2	38,858.92
CARLYLE	2	9,676.00
CLEMENT	2	26,359.86
EAST FORK	2	43,407.94
GERMANTOWN	2	43,541.93
IRISHTOWN	2	29,706.01
LAKE	2	44,881.50
LOOKING GLASS	2	58,964.69
MERIDIAN	2	60,845.78
SANTA FE	2	44,892.58
ST ROSE	2	55,330.93
SUGAR CREEK	2	57,311.95
WADE	2	45,645.40
WHEATFIELD	2	42,395.20
	2	658,800.72
ALBERS	3	17,247.46
AVISTON	3	25,100.37
BARTELSO	3	12,598.32
BECKEMEYER	3	26,063.87
BREESE	3	85,924.10
CARLYLE	3	83,683.85
DAMIANSVILLE	3	9,129.59
GERMANTOWN	3	28,111.39
HOFFMAN	3	11,851.61
HUEY	3	5,058.61
KEYSPORT	3	10,598.98
NEW BADEN	3	65,039.26
TRENTON	3	59,763.85
	3	440,171.26
		1,611,831.17

MFT ALLOTMENTS
FOR COUNTIES (TYPE 1) TOWNSHIPS (TYPE 2) AND MUNICIPALITIES (TYPE 3) FOR FISCAL YEAR 1999

AGENCY NAME	LOCAL AGENCY TYPE	ALLOTMENT AMOUNT
COLES	1	661,569.63
	1	661,569.63
ASHMORE	2	90,161.58
CHARLESTON	2	57,513.44
EAST OAKLAND	2	69,392.53
HUMBOLDT	2	99,638.28
HUTTON	2	87,471.35
LAFAYETTE	2	51,525.78
MATTOON	2	44,615.82
MORGAN	2	42,301.95
NORTH OKAW	2	80,430.25
PARADISE	2	38,770.36
PLEASANT GROVE	2	77,496.45
SEVEN HICKORY	2	89,242.68
	2	828,560.47
ASHMORE	3	19,270.90
CHARLESTON	3	491,359.57
HUMBOLDT	3	11,321.64
LERNA	3	7,250.67
MATTOON	3	444,218.14
OAKLAND	3	23,992.25
	3	997,413.17
		2,487,543.27

MFT ALLOTMENTS
FOR COUNTIES (TYPE 1) TOWNSHIPS (TYPE 2)
AND MUNICIPALITIES (TYPE 3)
FOR FISCAL YEAR 1999

AGENCY NAME	LOCAL AGENCY TYPE	ALLOTMENT AMOUNT
COOK	1	83,471,447.46
	1	83,471,447.46
HANOVER	2	42,110.93
LEMONT	2	89,497.44
LEYDEN	2	95,107.51
PALATINE	2	104,439.32
PALOS	2	75,559.14
	2	406,714.34
ALSIP	3	439,063.16
ARLINGTON HEIGHTS	3	1,817,799.11
BARRINGTON HILLS	3	101,220.38
BARTLETT	3	826,215.36
BEDFORD PARK	3	13,634.16
BELLWOOD	3	487,577.64
BERKELEY	3	123,743.22
BERWYN	3	1,094,249.38
BLUE ISLAND	3	510,750.89
BRIDGEVIEW	3	346,924.22
BROADVIEW	3	205,668.59
BROOKFIELD	3	454,696.67
BUFFALO GROVE	3	1,015,397.47
BURBANK	3	664,845.75
BURNHAM	3	94,330.99
CALUMET CITY	3	911,513.18
CALUMET PARK	3	202,777.96
CHICAGO	3	67,056,101.86
CHICAGO HEIGHTS	3	794,105.25
CHICAGO RIDGE	3	328,640.93
CICERO	3	1,624,439.80
COUNTRY CLUB HILLS	3	392,018.11
COUNTRYSIDE	3	143,592.24
CRESTWOOD	3	260,711.06
DES PLAINES	3	1,286,669.24
DIXMOOR	3	87,851.19
DOLTON	3	577,066.84
EAST HAZELCREST	3	37,819.15
ELK GROVE VILLAGE	3	826,864.38
ELMWOOD PARK	3	559,000.37
EVANSTON	3	1,764,081.51
EVERGREEN PARK	3	502,825.72
FLOSSMOOR	3	208,390.61
FORD HEIGHTS	3	102,593.42
FOREST PARK	3	359,353.92
FOREST VIEW	3	17,897.84
FRANKLIN PARK	3	445,278.05

MFT ALLOTMENTS
FOR COUNTIES (TYPE 1) TOWNSHIPS (TYPE 2)
AND MUNICIPALITIES (TYPE 3)
FOR FISCAL YEAR 1999

AGENCY NAME	LOCAL AGENCY TYPE	ALLOTMENT AMOUNT
GLENCOE	3	204,729.12
GLENVIEW	3	925,894.07
GLENWOOD	3	223,759.13
GOLF	3	10,936.23
HANOVER PARK	3	857,048.82
HARVEY	3	717,142.13
HARWOOD HEIGHTS	3	185,000.55
HAZEL CREST	3	340,902.07
HICKORY HILLS	3	313,657.84
HILLSIDE	3	184,807.87
HODGKINS	3	47,285.94
HOFFMAN ESTATES	3	1,159,963.12
HOMETOWN	3	114,878.61
HOMEWOOD	3	464,380.31
INDIAN HEAD PARK	3	84,382.41
INVERNESS	3	156,961.43
JUSTICE	3	268,274.88
KENILWORTH	3	57,860.85
LAGRANGE	3	370,049.29
LAGRANGE PARK	3	309,803.68
LANSING	3	677,636.80
LEMONT	3	274,080.26
LINCOLNWOOD	3	273,767.08
LYNWOOD	3	174,738.83
LYONS	3	236,742.90
MARKHAM	3	316,428.04
MATTESON	3	287,304.91
MAYWOOD	3	653,740.89
MCCOOK	3	6,335.31
MELROSE PARK	3	502,464.40
MERRIONETTE PARK	3	49,742.99
MIDLOTHIAN	3	346,201.57
MORTON GROVE	3	538,934.56
MT PROSPECT	3	1,280,743.45
NILES	3	683,731.22
NORRIDGE	3	348,297.27
NORTH RIVERSIDE	3	148,867.65
NORTHBROOK	3	784,614.32
NORTHFIELD	3	126,609.76
NORTHLAKE	3	301,228.13
OAK FOREST	3	631,169.88
OAK LAWN	3	1,353,346.52
OAK PARK	3	1,292,305.97
OLYMPIA FIELDS	3	102,328.45
ORLAND HILLS	3	153,251.75
ORLAND PARK	3	1,146,208.56
PALATINE	3	1,379,141.38

MFT ALLOTMENTS
FOR COUNTIES (TYPE 1) TOWNSHIPS (TYPE 2)
AND MUNICIPALITIES (TYPE 3)
FOR FISCAL YEAR 1999

AGENCY NAME	LOCAL AGENCY TYPE	ALLOTMENT AMOUNT
PALOS HEIGHTS	3	293,592.03
PALOS HILLS	3	428,849.60
PALOS PARK	3	100,256.81
PARK FOREST	3	593,928.86
PARK RIDGE	3	893,085.37
PHOENIX	3	53,404.47
POSEN	3	101,798.49
PROSPECT HEIGHTS	3	382,816.25
RICHTON PARK	3	289,376.52
RIVER FOREST	3	281,090.06
RIVER GROVE	3	239,946.68
RIVERDALE	3	345,334.37
RIVERSIDE	3	211,353.49
ROBBINS	3	180,616.45
ROLLING MEADOWS	3	557,410.54
ROSEMONT	3	96,234.00
SAUK VILLAGE	3	258,567.19
SCHAUMBURG	3	1,776,414.87
SCHILLER PARK	3	269,527.49
SKOKIE	3	1,431,634.53
SOUTH BARRINGTON	3	70,748.25
SOUTH CHICAGO HEIGHTS	3	89,007.43
SOUTH HOLLAND	3	532,478.82
STEGER	3	224,722.68
STICKNEY	3	140,894.30
STONE PARK	3	105,580.41
STREAMWOOD	3	811,906.74
SUMMIT	3	240,187.60
THORNTON	3	66,918.13
TINLEY PARK	3	1,088,660.85
WESTCHESTER	3	416,757.12
WESTERN SPRINGS	3	298,746.97
WHEELING	3	720,514.55
WILLOW SPRINGS	3	119,070.03
WILMETTE	3	643,021.47
WINNETKA	3	294,121.99
WORTH	3	269,985.19
	3	122,671,951.42
		206,550,113.22

MFT ALLOTMENTS
FOR COUNTIES (TYPE 1) TOWNSHIPS (TYPE 2)
AND MUNICIPALITIES (TYPE 3)
FOR FISCAL YEAR 1999

AGENCY NAME	LOCAL AGENCY TYPE	ALLOTMENT AMOUNT
CRAWFORD	1	286,050.79
	1	286,050.79
HONEY CREEK	2	82,910.12
HUTSONVILLE	2	50,826.59
LAMOTTE	2	71,031.01
LICKING	2	66,857.30
MARTIN	2	77,020.40
MONTGOMERY	2	95,067.95
OBLONG	2	100,236.12
PRAIRIE	2	59,849.40
ROBINSON	2	97,822.65
SOUTHWEST	2	22,396.48
	2	724,018.02
FLAT ROCK	3	10,141.28
HUTSONVILLE	3	14,983.15
OBLONG	3	38,927.17
PALESTINE	3	38,999.49
ROBINSON	3	162,357.26
STOY	3	3,251.96
	3	268,660.31
		1,278,729.12

.IFT ALLOTMENTS
FOR COUNTIES (TYPE 1) TOWNSHIPS (TYPE 2) AND MUNICIPALITIES (TYPE 3) FOR FISCAL YEAR 1999

AGENCY NAME	LOCAL AGENCY TYPE	ALLOTMENT AMOUNT
CUMBERLAND	1	175,581.16
	1	175,581.16
COTTONWOOD	2	74,817.26
CROOKED CREEK	2	71,628.86
GREENUP	2	84,460.05
NEOGA	2	98,233.38
SPRING POINT	2	101,044.28
SUMPTER	2	97,313.38
UNION	2	106,170.12
WOODBURY	2	35,150.18
	2	668,817.51
GREENUP	3	38,927.21
JEWETT	3	4,673.19
NEOGA	3	40,420.68
TOLEDO	3	28,882.25
	3	112,903.33
		957,302.00

MFT ALLOTMENTS
FOR COUNTIES (TYPE 1) TOWNSHIPS (TYPE 2)
AND MUNICIPALITIES (TYPE 3)
FOR FISCAL YEAR 1999

AGENCY NAME	LOCAL AGENCY TYPE	ALLOTMENT AMOUNT
DEKALB	1	1,026,475.00
	1	1,026,475.00
AFTON	2	47,848.52
CLINTON	2	60,867.92
CORTLAND	2	48,136.36
DEKALB	2	31,873.18
FRANKLIN	2	44,737.57
GENOA	2	51,335.86
KINGSTON	2	42,623.04
MALTA	2	49,653.08
MAYFIELD	2	44,239.43
MILAN	2	58,819.77
PAW PAW	2	55,443.16
PIERCE	2	56,860.25
SANDWICH	2	19,274.47
SHABBONA	2	46,309.66
SOMONAUK	2	24,588.52
SOUTH GROVE	2	43,829.77
SQUAW GROVE	2	53,064.73
SYCAMORE	2	63,879.23
VICTOR	2	42,423.75
	2	885,808.27
CORTLAND	3	37,072.39
DEKALB	3	844,932.22
GENOA	3	88,728.62
HINCKLEY	3	40,517.03
KINGSTON	3	17,030.66
KIRKLAND	3	24,353.58
LEE	3	7,684.27
MALTA	3	20,836.65
SANDWICH	3	135,064.84
SHABBONA	3	21,607.52
SOMONAUK	3	30,423.89
SYCAMORE	3	266,347.81
WATERMAN	3	25,871.17
	3	1,560,470.65
		3,472,753.92

MFT ALLOTMENTS
FOR COUNTIES (TYPE 1) TOWNSHIPS (TYPE 2)
AND MUNICIPALITIES (TYPE 3)
FOR FISCAL YEAR 1999

AGENCY NAME	LOCAL AGENCY TYPE	ALLOTMENT AMOUNT
DEWITT	1	289,497.35
	1	289,497.35
BARNETT	2	70,455.33
CLINTONIA	2	52,995.89
CREEK	2	65,343.37
DEWITT	2	50,901.28
NIXON	2	40,696.68
RUTLEDGE	2	43,265.17
SANTA ANNA	2	48,623.51
TEXAS	2	54,720.71
TUNBRIDGE	2	60,654.78
WAPELLA	2	51,061.88
WAYNESVILLE	2	42,952.35
WILSON	2	48,224.92
	2	629,895.87
CLINTON	3	179,147.05
DEWITT	3	2,938.81
FARMER CITY	3	50,923.31
KENNEY	3	9,394.57
WAPELLA	3	16,765.67
WAYNESVILLE	3	12,477.90
WELDON	3	9,996.76
	3	281,644.07
		1,201,037.29

07/22/99

MFT ALLOTMENTS
FOR COUNTIES (TYPE 1) TOWNSHIPS (TYPE 2)
AND MUNICIPALITIES (TYPE 3)
FOR FISCAL YEAR 1999

AGENCY NAME	LOCAL AGENCY TYPE	ALLOTMENT AMOUNT
DOUGLAS	1	309,091.52
	1	309,091.52
ARCOLA	2	99,594.01
BOURBON	2	76,345.07
BOWDRE	2	89,120.89
CAMARGO	2	56,619.40
GARRETT	2	93,890.50
MURDOCK	2	55,454.23
NEWMAN	2	67,410.84
SARGENT	2	80,994.84
TUSCOLA	2	82,622.27
	2	702,052.05
ARCOLA	3	64,509.34
ARTHUR	3	50,875.14
CAMARGO	3	8,960.96
GARRETT	3	4,070.98
HINDSBORO	3	8,334.69
NEWMAN	3	23,125.03
TUSCOLA	3	100,088.21
VILLA GROVE	3	65,858.26
	3	325,822.61
		1,336,966.18

MFT ALLOTMENTS
FOR COUNTIES (TYPE 1) TOWNSHIPS (TYPE 2)
AND MUNICIPALITIES (TYPE 3)
FOR FISCAL YEAR 1999

AGENCY NAME	LOCAL AGENCY TYPE	ALLOTMENT AMOUNT
DUPAGE	1	11,420,965.43
	1	11,420,965.43
ADDISON	2	42,853.13
BLOOMINGDALE	2	60,763.84
DOWNERS GROVE	2	97,795.85
LISLE	2	61,414.65
MILTON	2	98,281.73
NAPERVILLE	2	26,479.14
WAYNE	2	51,112.89
WINFIELD	2	48,917.47
YORK	2	40,168.56
	2	527,787.26
ADDISON	3	799,139.82
BENSENVILLE	3	427,982.38
BLOOMINGDALE	3	506,439.03
BURR RIDGE	3	225,011.74
CAROL STREAM	3	914,933.73
CLARENDON HILLS	3	168,475.80
DARIEN	3	579,499.93
DOWNERS GROVE	3	1,128,431.14
ELMHURST	3	1,028,102.05
GLEN ELLYN	3	628,544.23
GLENDALE HEIGHTS	3	672,433.68
HINSDALE	3	421,502.57
ITASCA	3	182,712.13
LISLE	3	503,765.19
LOMBARD	3	1,015,479.63
NAPERVILLE	3	2,862,570.45
OAK BROOK	3	218,893.27
OAKBROOK TERRACE	3	57,740.41
ROSELLE	3	548,521.83
VILLA PARK	3	536,670.23
WARRENVILLE	3	291,327.70
WAYNE	3	45,936.99
WEST CHICAGO	3	393,824.75
WESTMONT	3	554,736.69
WHEATON	3	1,343,060.70
WILLOWBROOK	3	219,206.39
WINFIELD	3	201,718.64
WOOD DALE	3	298,554.27
WOODRIDGE	3	713,143.44
	3	17,488,358.81
		29,437,111.50

MFT ALLOTMENTS
FOR COUNTIES (TYPE 1) TOWNSHIPS (TYPE 2)
AND MUNICIPALITIES (TYPE 3)
FOR FISCAL YEAR 1999

AGENCY NAME	LOCAL AGENCY TYPE	ALLOTMENT AMOUNT
EDGAR	1	347,708.43
	1	347,708.43
BROUILLETTS CREEK	2	54,712.49
BUCK	2	51,169.80
EDGAR	2	72,370.60
ELBRIDGE	2	71,374.23
EMBARRASS	2	81,448.77
GRANDVIEW	2	72,558.81
HUNTER	2	44,870.44
KANSAS	2	69,779.99
PARIS	2	61,433.26
PRAIRIE	2	64,853.43
ROSS	2	47,361.41
SHILOH	2	96,195.22
STRATTON	2	40,408.84
SYMMES	2	68,905.42
YOUNG AMERICA	2	82,046.60
	2	979,489.31
BROCTON	3	7,756.52
CHRISMAN	3	27,364.66
HUME	3	9,779.98
KANSAS	3	21,366.60
METCALF	3	5,468.11
PARIS	3	217,182.95
REDMON	3	4,841.81
VERMILION	3	6,817.10
	3	300,577.73
		1,627,775.47

MFT ALLOTMENTS
FOR COUNTIES (TYPE 1) TOWNSHIPS (TYPE 2)
AND MUNICIPALITIES (TYPE 3)
FOR FISCAL YEAR 1999

AGENCY NAME	LOCAL AGENCY TYPE	ALLOTMENT AMOUNT
EDWARDS	1	128,056.53
	1	128,056.53
RD DIST 01	2	65,694.84
RD DIST 02	2	43,774.40
RD DIST 03	2	44,150.84
RD DIST 04	2	38,493.58
RD DIST 05	2	22,617.88
RD DIST 06	2	33,478.47
RD DIST 07	2	32,050.34
RD DIST 08	2	8,513.53
RD DIST 14	2	16,229.96
RD DIST 15	2	17,514.20
	2	322,518.04
ALBION	3	50,971.49
BONE GAP	3	6,528.03
BROWNS	3	4,986.33
WEST SALEM	3	25,100.34
	3	87,586.19
		538,160.76

MFT ALLOTMENTS
FOR COUNTIES (TYPE 1) TOWNSHIPS (TYPE 2)
AND MUNICIPALITIES (TYPE 3)
FOR FISCAL YEAR 1999

AGENCY NAME	LOCAL AGENCY TYPE	ALLOTMENT AMOUNT
EFFINGHAM	1	602,748.07
	1	602,748.07
BANNER	2	30,511.45
BISHOP	2	53,671.83
DOUGLAS	2	39,970.89
JACKSON	2	49,970.91
LIBERTY	2	28,207.67
LUCAS	2	57,270.93
MASON	2	57,135.94
MOCCASIN	2	65,838.77
MOUND	2	69,828.54
ST FRANCIS	2	48,359.20
SUMMIT	2	73,654.82
TEUTOPOLIS	2	33,135.28
UNION	2	51,014.77
WATSON	2	48,335.66
WEST	2	63,912.41
	2	770,819.07
ALTAMONT	3	55,307.47
BEECHER CITY	3	10,526.70
DIETERICH	3	13,682.35
EDGEWOOD	3	12,092.48
EFFINGHAM	3	289,593.32
MASON	3	9,322.29
MONTROSE	3	7,371.11
SHUMWAY	3	5,853.52
TEUTOPOLIS	3	34,133.58
WATSON	3	15,561.26
	3	453,444.08
		1,827,011.22

MFT ALLOTMENTS
FOR COUNTIES (TYPE 1) TOWNSHIPS (TYPE 2)
AND MUNICIPALITIES (TYPE 3)
FOR FISCAL YEAR 1999

AGENCY NAME	LOCAL AGENCY TYPE	ALLOTMENT AMOUNT
FAYETTE	1	326,265.95
	1	326,265.95
AVENA	2	64,163.04
BEAR GROVE	2	68,595.45
BOWLING GREEN	2	45,811.44
CARSON	2	31,474.63
KASKASKIA	2	57,646.28
LACLEDE	2	65,318.45
LONE GROVE	2	72,558.78
LOUDON	2	92,143.27
NORTH HURRICANE	2	47,881.73
OTEGO	2	61,263.14
POPE	2	42,811.26
RAMSEY	2	83,153.68
SEFTON	2	99,527.57
SEMINARY	2	57,458.07
SHAFTER	2	59,583.70
SHARON	2	38,559.28
SOUTH HURRICANE	2	47,870.64
VANDALIA	2	51,059.10
WHEATLAND	2	69,447.87
WILBERTON	2	69,711.67
	2	1,226,039.05
BINGHAM	3	2,360.69
BROWNSTOWN	3	16,905.47
FARINA	3	13,850.95
RAMSEY	3	23,486.40
ST ELMO	3	35,530.71
ST PETER	3	8,503.27
VANDALIA	3	158,623.53
	3	259,261.02
		1,811,566.02

MFT ALLOTMENTS
FOR COUNTIES (TYPE 1) TOWNSHIPS (TYPE 2)
AND MUNICIPALITIES (TYPE 3)
FOR FISCAL YEAR 1999

AGENCY NAME	LOCAL AGENCY TYPE	ALLOTMENT AMOUNT
FORD	1	239,472.51
	1	239,472.51
BRENTON	2	57,779.13
BUTTON	2	55,221.76
DIX	2	92,209.69
DRUMMER	2	93,615.70
LYMAN	2	71,075.31
MONA	2	58,897.29
PATTON	2	88,511.99
PEACH ORCHARD	2	42,368.42
PELLA	2	60,646.51
ROGERS	2	37,884.69
SULLIVANT	2	84,183.26
WALL	2	60,469.37
	2	802,863.12
CABERY	3	6,455.75
ELLIOTT	3	7,443.39
GIBSON	3	81,804.92
KEMPTON	3	5,275.42
MELVIN	3	11,225.28
PAXTON	3	103,316.08
PIPER CITY	3	18,210.99
ROBERTS	3	9,563.18
SIBLEY	3	8,647.81
	3	251,942.82
		1,294,278.45

MFT ALLOTMENTS
FOR COUNTIES (TYPE 1) TOWNSHIPS (TYPE 2)
AND MUNICIPALITIES (TYPE 3)
FOR FISCAL YEAR 1999

AGENCY NAME	LOCAL AGENCY TYPE	ALLOTMENT AMOUNT
FRANKLIN	1	493,513.66
	1	493,513.66
BARREN	2	26,149.53
BENTON	2	63,594.38
BROWNING	2	50,990.97
CAVE	2	60,620.09
DENNING	2	48,839.18
EASTERN	2	66,767.64
EWING	2	60,350.00
FRANKFORT	2	60,004.41
GOODE	2	47,427.80
NORTHERN	2	53,206.86
SIX MILE	2	50,095.90
TYRONE	2	66,299.89
	2	654,346.65
BENTON	3	173,823.43
BUCKNER	3	11,514.38
CHRISTOPHER	3	67,086.79
EWING	3	6,359.39
HANAFORD	3	9,153.67
NORTH CITY	3	12,959.68
ORIENT	3	10,309.93
ROYALTON	3	28,689.52
SESSER	3	50,272.94
THOMPSONVILLE	3	14,501.35
VALIER	3	17,054.74
WEST CITY	3	17,994.20
WEST FRANKFORT	3	205,379.53
ZEIGLER	3	42,058.72
	3	667,158.27
		1,815,018.58

MFT ALLOTMENTS
FOR COUNTIES (TYPE 1) TOWNSHIPS (TYPE 2)
AND MUNICIPALITIES (TYPE 3)
FOR FISCAL YEAR 1999

AGENCY NAME	LOCAL AGENCY TYPE	ALLOTMENT AMOUNT
FULTON	1	557,214.59
	1	557,214.59
ASTORIA	2	46,852.13
BANNER	2	17,857.40
BERNADOTTE	2	47,602.44
BUCKHEART	2	29,592.57
CANTON	2	31,231.08
CASS	2	57,130.26
DEERFIELD	2	40,785.28
ELLISVILLE	2	7,044.13
FAIRVIEW	2	34,671.08
FARMERS	2	55,088.90
FARMINGTON	2	42,312.93
HARRIS	2	36,521.36
ISABEL	2	34,345.01
JOSHUA	2	44,604.74
KERTON	2	21,552.61
LEE	2	43,573.16
LEWISTOWN	2	50,485.39
LIVERPOOL	2	35,638.33
ORION	2	47,792.10
PLEASANT	2	50,448.23
PUTMAN	2	39,314.79
UNION	2	46,198.97
VERMONT	2	46,309.64
WATERFORD	2	11,314.48
WOODLAND	2	46,232.17
YOUNG HICKORY	2	29,614.70
	2	994,113.88
ASTORIA	3	29,026.77
AVON	3	23,052.82
BANNER	3	3,854.14
BRYANT	3	6,576.20
CANTON	3	336,252.98
CUBA	3	34,687.62
DUNFERMLINE	3	6,238.95
ELLISVILLE	3	2,794.28
FAIRVIEW	3	12,285.19
FARMINGTON	3	61,064.64
IPAVA	3	11,634.80
LEWISTOWN	3	61,955.89
LIVERPOOL	3	3,107.47
LONDON MILLS	3	11,682.96
MARIETTA	3	3,420.56
NORRIS	3	5,106.81

MFT ALLOTMENTS
FOR COUNTIES (TYPE 1) TOWNSHIPS (TYPE 2)
AND MUNICIPALITIES (TYPE 3)
FOR FISCAL YEAR 1999

AGENCY NAME	LOCAL AGENCY TYPE	ALLOTMENT AMOUNT
SMITHFIELD	3	6,672.55
ST DAVID	3	14,525.42
TABLE GROVE	3	9,828.15
VERMONT	3	19,415.42
	3	663,183.62
		2,214,512.09

MFT ALLOTMENTS
FOR COUNTIES (TYPE 1) TOWNSHIPS (TYPE 2) AND MUNICIPALITIES (TYPE 3) FOR FISCAL YEAR 1999

AGENCY NAME	LOCAL AGENCY TYPE	ALLOTMENT AMOUNT
GALLATIN	1	139,188.53
	1	139,188.53
ASBURY	2	33,378.82
BOWLESVILLE	2	28,507.65
EAGLE CREEK	2	43,663.71
EQUALITY	2	34,286.62
GOLD HILL	2	38,692.87
NEW HAVEN	2	40,840.64
NORTH FORK	2	42,600.90
OMAHA	2	27,909.78
RIDGWAY	2	68,628.65
SHAWNEE	2	24,134.58
	2	382,644.22
EQUALITY	3	18,018.29
JUNCTION	3	4,841.82
NEW HAVEN	3	11,056.67
OLD SHAWNEETOWN	3	8,575.54
OMAHA	3	6,576.19
RIDGWAY	3	26,569.76
SHAWNEETOWN	3	37,939.55
	3	113,577.82
		635,410.57

MFT ALLOTMENTS
FOR COUNTIES (TYPE 1) TOWNSHIPS (TYPE 2) AND MUNICIPALITIES (TYPE 3) FOR FISCAL YEAR 1999

AGENCY NAME	LOCAL AGENCY TYPE	ALLOTMENT AMOUNT
GREENE	1	229,259.64
	1	229,259.64
ATHENSVILLE	2	45,722.90
BLUFFDALE	2	46,730.36
CARROLLTON	2	50,140.17
KANE	2	54,081.48
LINDER	2	48,479.55
PATTERSON	2	58,797.66
ROCKBRIDGE	2	60,214.73
ROODHOUSE	2	68,739.36
RUBICON	2	45,567.90
WALKERVILLE	2	39,467.82
WHITE HALL	2	57,668.43
WOODVILLE	2	48,656.68
WRIGHTS	2	50,084.85
	2	674,351.89
CARROLLTON	3	60,390.15
ELDRED	3	6,118.51
GREENFIELD	3	27,990.98
HILLVIEW	3	6,528.02
KANE	3	10,984.41
ROCKBRIDGE	3	5,106.78
ROODHOUSE	3	51,525.53
WHITE HALL	3	67,785.39
WILMINGTON	3	3,107.41
	3	239,537.18
		1,143,148.71

MFT ALLOTMENTS
FOR COUNTIES (TYPE 1) TOWNSHIPS (TYPE 2) AND MUNICIPALITIES (TYPE 3) FOR FISCAL YEAR 1999

AGENCY NAME	LOCAL AGENCY TYPE	ALLOTMENT AMOUNT
GRUNDY	1	523,198.08
	1	523,198.08
AUX SABLE	2	38,405.03
BRACEVILLE	2	17,469.91
ERIENNA	2	21,621.50
FELIX	2	20,824.41
GARFIELD	2	29,946.83
GOODFARM	2	57,029.38
GOOSE LAKE	2	32,567.35
GREENFIELD	2	20,082.66
HIGHLAND	2	67,156.18
MAINE	2	27,168.05
MAZON	2	54,801.04
NETTLE CREEK	2	46,143.59
NORMAN	2	20,370.50
SARATOGA	2	46,021.83
VIENNA	2	56,362.04
WAUPONSEE	2	34,164.88
	2	590,135.18
BRACEVILLE	3	14,140.03
CARBON HILL	3	8,720.08
COAL CITY	3	94,210.57
DIAMOND	3	25,943.43
EAST BROOKLYN	3	1,927.08
GARDNER	3	29,797.63
KINSMAN	3	2,697.92
MAZON	3	18,403.70
MINOOKA	3	83,298.43
MORRIS	3	247,486.41
SOUTH WILMINGTON	3	16,813.86
VERONA	3	5,829.46
	3	549,268.60
		1,662,601.86

MFT ALLOTMENTS
FOR COUNTIES (TYPE 1) TOWNSHIPS (TYPE 2)
AND MUNICIPALITIES (TYPE 3)
FOR FISCAL YEAR 1999

AGENCY NAME	LOCAL AGENCY TYPE	ALLOTMENT AMOUNT
HAMILTON	1	160,016.86
	1	160,016.86
BEAVER CREEK	2	72,990.55
CROOK	2	66,159.85
CROUCH	2	76,608.46
DAHLGREN	2	96,748.75
FLANNIGAN	2	59,728.69
KNIGHTS PRAIRIE	2	65,606.28
MAYBERRY	2	86,181.87
MCLEANSBORO	2	60,037.60
SOUTH CROUCH	2	36,423.33
SOUTH FLANNIGAN	2	22,839.30
SOUTH TWIGG	2	35,194.44
TWIGG	2	79,289.95
	2	757,809.07
BELLE PRAIRIE CITY	3	1,541.67
BROUGHTON	3	5,251.32
DAHLGREN	3	12,333.36
MACEDONIA	3	1,397.14
MCLEANSBORO	3	64,485.24
	3	85,008.73
		1,002,834.66

MFT ALLOTMENTS
FOR COUNTIES (TYPE 1) TOWNSHIPS (TYPE 2)
AND MUNICIPALITIES (TYPE 3)
FOR FISCAL YEAR 1999

AGENCY NAME	LOCAL AGENCY TYPE	ALLOTMENT AMOUNT
HANCOCK	1	356,791.04
	1	356,791.04
APPANOOSE	2	48,778.47
AUGUSTA	2	56,594.54
BEAR CREEK	2	62,174.31
CARTHAGE	2	68,407.18
CHILI	2	59,450.85
DALLAS CITY	2	19,684.11
DURHAM	2	52,752.94
FOUNTAIN GREEN	2	67,521.54
HANCOCK	2	52,487.22
HARMONY	2	67,820.47
LAHARPE	2	53,118.27
MONTEBELLO	2	51,346.91
PILOT GROVE	2	57,148.11
PONTOOSUC	2	36,135.50
PRAIRIE	2	57,690.56
ROCK CREEK	2	58,487.65
ROCKY RUN	2	42,678.41
SONORA	2	58,221.97
ST ALBANS	2	61,321.83
ST MARY	2	55,830.65
WALKER	2	60,436.15
WILCOX	2	22,905.73
WYTHE	2	59,782.99
	2	1,230,776.36
AUGUSTA	3	14,790.39
BASCO	3	2,384.77
BENTLY	3	867.19
BOWEN	3	11,128.94
CARTHAGE	3	64,003.44
DALLAS CITY	3	24,979.90
ELVASTON	3	4,769.53
FERRIS	3	4,263.70
HAMILTON	3	79,034.74
LAHARPE	3	33,892.67
NAUVOO	3	29,556.75
PLYMOUTH	3	12,550.16
PONTOOSUC	3	6,359.39
WARSAW	3	45,334.77
WEST POINT	3	5,154.96
	3	339,071.30
		1,926,638.70

MFT ALLOTMENTS
FOR COUNTIES (TYPE 1) TOWNSHIPS (TYPE 2)
AND MUNICIPALITIES (TYPE 3)
FOR FISCAL YEAR 1999

AGENCY NAME	LOCAL AGENCY TYPE	ALLOTMENT AMOUNT
HARDIN	1	64,448.71
	1	64,448.71
CO UNIT RD DIST	2	186,638.79
	2	186,638.79
CAVE IN ROCK	3	9,177.78
ELIZABETHTOWN	3	10,285.84
ROSICLARE	3	33,194.11
	3	52,657.73
		303,745.23

MFT ALLOTMENTS
FOR COUNTIES (TYPE 1) TOWNSHIPS (TYPE 2) AND MUNICIPALITIES (TYPE 3) FOR FISCAL YEAR 1999

AGENCY NAME	LOCAL AGENCY TYPE	ALLOTMENT AMOUNT
HENDERSON	1	141,350.38
	1	141,350.38
BALD BLUFF	2	56,040.30
BIGGSVILLE	2	53,771.47
CARMAN	2	22,210.26
GLADSTONE	2	54,391.42
LOMAX	2	25,164.19
MEDIA	2	43,818.73
OQUAWKA	2	23,062.94
RARITAN	2	61,963.93
ROZETTA	2	35,950.06
STRONGHURST	2	48,179.75
TERRE HAUTE	2	46,077.15
	2	470,630.20
BIGGSVILLE	3	8,406.91
GLADSTONE	3	6,503.93
GULFPORT	3	5,034.54
LOMAX	3	11,393.90
MEDIA	3	3,516.94
OQUAWKA	3	34,735.76
RARITAN	3	3,516.96
STRONGHURST	3	19,246.80
	3	92,355.74
		704,336.32

MFT ALLOTMENTS
FOR COUNTIES (TYPE 1) TOWNSHIPS (TYPE 2) AND MUNICIPALITIES (TYPE 3) FOR FISCAL YEAR 1999

AGENCY NAME	LOCAL AGENCY TYPE	ALLOTMENT AMOUNT
HENRY	1	782,556.29
	1	782,556.29
ALBA	2	39,567.47
ANDOVER	2	55,168.39
ANNAWAN	2	49,595.73
ATKINSON	2	45,025.43
BURNS	2	59,196.22
CAMBRIDGE	2	47,892.80
CLOVER	2	63,691.01
COLONA	2	35,722.05
CORNWALL	2	53,220.85
EDFORD	2	35,654.59
GALVA	2	52,055.45
GENESEO	2	42,266.82
HANNA	2	35,181.20
KEWANEE	2	57,487.62
LORAINE	2	41,416.30
LYNN	2	39,381.54
MUNSON	2	55,398.32
OSCO	2	44,527.24
OXFORD	2	55,077.83
PHENIX	2	51,501.58
WELLER	2	51,025.85
WESTERN	2	59,151.93
WETHERSFIELD	2	45,086.79
YORKTOWN	2	49,210.24
	2	1,163,503.25
ALPHA	3	18,138.74
ANDOVER	3	13,947.29
ANNAWAN	3	19,319.08
ATKINSON	3	22,884.18
BISHOP HILL	3	3,155.62
CAMBRIDGE	3	51,164.20
CLEVELAND	3	6,817.07
COLONA	3	126,657.94
GALVA	3	66,051.00
GENESEO	3	144,290.77
HOOPPOLE	3	4,721.38
KEWANEE	3	312,405.25
ORION	3	43,865.36
WOODHULL	3	19,463.59
	3	852,881.47
		2,798,941.01

MFT ALLOTMENTS
FOR COUNTIES (TYPE 1) TOWNSHIPS (TYPE 2)
AND MUNICIPALITIES (TYPE 3)
FOR FISCAL YEAR 1999

AGENCY NAME	LOCAL AGENCY TYPE	ALLOTMENT AMOUNT
IROQUOIS	1	580,473.06
	1	580,473.06
ARTESIA	2	99,926.11
ASH GROVE	2	92,043.66
ASHKUM	2	94,025.31
BEAVER	2	48,756.32
BEAVERVILLE	2	61,310.76
BELMONT	2	61,808.96
CHEBANSE	2	99,195.44
CONCORD	2	69,935.02
CRESCENT	2	61,277.51
DANFORTH	2	80,950.58
DOUGLAS	2	72,459.18
FOUNTAIN CREEK	2	53,837.90
IROQUOIS	2	50,738.02
LODA	2	67,189.41
LOVEJOY	2	52,941.14
MARTINTON	2	72,293.10
MIDDLEPORT	2	63,170.68
MILFORD	2	63,690.99
MILKS GROVE	2	59,583.70
ONARGA	2	80,518.80
PAPINEAU	2	43,364.81
PIGEON GROVE	2	51,335.83
PRAIRIE GREEN	2	74,961.22
RIDGELAND	2	55,088.90
SHELDON	2	74,263.74
STOCKLAND	2	79,090.64
	2	1,783,757.73
ASHKUM	3	15,657.61
BEAVERVILLE	3	6,696.64
BUCKLEY	3	13,417.36
CHEBANSE	3	26,063.86
CISSNA PARK	3	19,391.35
CLIFTON	3	32,447.37
CRESCENT CITY	3	13,031.93
DANFORTH	3	11,008.50
DONOVAN	3	8,695.99
GILMAN	3	43,744.93
IROQUOIS	3	4,793.62
LODA	3	9,394.56
MARTINTON	3	7,202.51
MILFORD	3	36,421.98
ONARGA	3	30,857.52
PAPINEAU	3	3,420.57

MFT ALLOTMENTS
FOR COUNTIES (TYPE 1) TOWNSHIPS (TYPE 2)
AND MUNICIPALITIES (TYPE 3)
FOR FISCAL YEAR 1999

AGENCY NAME	LOCAL AGENCY TYPE	ALLOTMENT AMOUNT
SHELDON	3	26,714.27
THAWVILLE	3	5,805.36
WATSEKA	3	130,656.64
WELLINGTON	3	7,082.05
WOODLAND	3	7,539.75
	3	460,044.37
		2,824,275.16

MFT ALLOTMENTS
FOR COUNTIES (TYPE 1) TOWNSHIPS (TYPE 2)
AND MUNICIPALITIES (TYPE 3)
FOR FISCAL YEAR 1999

AGENCY NAME	LOCAL AGENCY TYPE	ALLOTMENT AMOUNT
JACKSON	1	622,559.93
	1	622,559.93
BRADLEY	2	55,365.67
CARBONDALE	2	41,017.77
DEGOGNIA	2	27,362.49
DESOTO	2	32,564.37
ELK	2	44,157.12
FOUNTAIN BLUFF	2	39,135.69
GRAND TOWER	2	34,175.93
KINKAID	2	17,115.65
LEVAN	2	36,628.66
MAKANDA	2	29,526.15
MURPHYSBORO	2	60,832.90
ORA	2	35,453.03
POMONA	2	37,691.66
SAND RIDGE	2	27,327.83
SOMERSET	2	54,442.96
VERGENNES	2	52,952.21
	2	625,750.09
AVA	3	16,235.71
CAMPBELL HILL	3	8,455.12
CARBONDALE	3	651,187.50
DESOTO	3	36,951.94
DOWELL	3	11,201.20
ELKVILLE	3	23,076.91
GORHAM	3	6,985.69
GRAND TOWER	3	18,668.66
MAKANDA	3	9,731.80
MURPHYSBORO	3	221,037.14
VERGENNES	3	7,563.82
	3	1,011,095.49
		2,259,405.51

MFT ALLOTMENTS
FOR COUNTIES (TYPE 1) TOWNSHIPS (TYPE 2)
AND MUNICIPALITIES (TYPE 3)
FOR FISCAL YEAR 1999

AGENCY NAME	LOCAL AGENCY TYPE	ALLOTMENT AMOUNT
JASPER	1	229,024.26
	1	229,024.26
CROOKED CREEK	2	103,380.24
FOX	2	78,503.92
GRANDVILLE	2	53,472.52
GROVE	2	84,349.36
HUNT CITY	2	55,409.95
NORTH MUDDY	2	76,223.27
SMALLWOOD	2	62,905.00
SOUTH MUDDY	2	69,370.35
ST MARIE	2	67,853.69
WADE	2	136,327.30
WILLOW HILL	2	57,635.21
	2	845,430.81
HIDALGO	3	2,938.80
NEWTON	3	77,854.42
ROSE HILL	3	1,878.91
ST MARIE	3	6,768.90
WHEELER	3	3,878.25
WILLOW HILL	3	6,455.74
YALE	3	2,264.36
	3	102,039.38
		1,176,494.45

MFT ALLOTMENTS
FOR COUNTIES (TYPE 1) TOWNSHIPS (TYPE 2) AND MUNICIPALITIES (TYPE 3) FOR FISCAL YEAR 1999

AGENCY NAME	LOCAL AGENCY TYPE	ALLOTMENT AMOUNT
JEFFERSON	1	494,963.36
	1	494,963.36
BALD HILL	2	57,855.35
BLISSVILLE	2	50,923.84
CASNER	2	57,725.61
DODDS	2	60,905.23
ELK PRAIRIE	2	28,887.60
FARRINGTON	2	72,210.58
FIELD	2	70,705.47
GRAND PRAIRIE	2	71,157.87
MCCLELLAN	2	68,085.59
MOORES PRAIRIE	2	68,676.56
MT VERNON	2	72,472.88
PENDLETON	2	65,756.41
ROME	2	67,322.43
SHILOH	2	67,722.90
SPRING GARDEN	2	49,384.68
WEBBER	2	76,220.76
	2	1,006,013.76
BELLE RIVE	3	9,539.09
BLUFORD	3	17,994.18
BONNIE	3	9,900.42
DIX	3	10,984.41
INA	3	59,426.63
MT VERNON	3	411,481.69
NASON	3	5,660.83
WALTONVILLE	3	9,539.09
WOODLAWN	3	14,019.58
	3	548,545.92
		2,049,523.04

MFT ALLOTMENTS
FOR COUNTIES (TYPE 1) TOWNSHIPS (TYPE 2)
AND MUNICIPALITIES (TYPE 3)
FOR FISCAL YEAR 1999

AGENCY NAME	LOCAL AGENCY TYPE	ALLOTMENT AMOUNT
JERSEY	1	339,417.83
	1	339,417.83
ELSAH	2	24,544.23
ENGLISH	2	47,959.22
FIDELITY	2	41,050.96
JERSEY	2	60,934.36
MISSISSIPPI	2	41,150.59
OTTER CREEK	2	36,711.20
PIASA	2	51,714.38
QUARRY	2	10,760.95
RICHWOOD	2	42,866.60
ROSEDALE	2	24,643.88
RUYLE	2	31,862.11
	2	414,198.48
ELSAH	3	20,499.40
FIDELITY	3	3,059.28
FIELDON	3	6,672.52
GRAFTON	3	22,113.34
JERSEYVILLE	3	177,822.16
OTTERVILLE	3	2,770.17
	3	232,936.87
		986,553.18

MFT ALLOTMENTS
FOR COUNTIES (TYPE 1) TOWNSHIPS (TYPE 2)
AND MUNICIPALITIES (TYPE 3)
FOR FISCAL YEAR 1999

AGENCY NAME	LOCAL AGENCY TYPE	ALLOTMENT AMOUNT
JODAVIESS	1	341,653.63
	1	341,653.63
APPLE RIVER	2	15,167.16
BERREMAN	2	26,437.36
COUNCIL HILL	2	15,676.41
DERINDA	2	33,832.72
DUNLEITH	2	20,564.58
EAST GALENA	2	35,825.49
ELIZABETH	2	41,383.12
GUILFORD	2	92,106.98
HANOVER	2	42,224.51
MENOMINEE	2	28,697.63
NORA	2	38,637.52
PLEASANT VALLEY	2	38,737.17
RAWLINS	2	9,417.78
RICE	2	30,013.27
RUSH	2	50,571.96
SCALES MOUND	2	18,355.58
STOCKTON	2	53,538.81
THOMPSON	2	80,264.15
VINEGAR HILL	2	13,650.47
WARDS GROVE	2	24,023.88
WARREN	2	21,765.40
WEST GALENA	2	11,271.13
WOODBINE	2	51,512.98
	2	793,676.06
APPLE RIVER	3	9,972.71
EAST DUBUQUE	3	46,105.61
ELIZABETH	3	16,862.04
GALENA	3	87,851.17
HANOVER	3	21,872.45
MENOMINEE	3	4,504.57
NORA	3	3,902.37
SCALES MOUND	3	9,346.37
STOCKTON	3	45,069.79
WARREN	3	37,337.37
	3	282,824.45
		1,418,154.14

MFT ALLOTMENTS
FOR COUNTIES (TYPE 1) TOWNSHIPS (TYPE 2)
AND MUNICIPALITIES (TYPE 3)
FOR FISCAL YEAR 1999

AGENCY NAME	LOCAL AGENCY TYPE	ALLOTMENT AMOUNT
JOHNSON	1	141,717.38
	1	141,717.38
CO UNIT RD DIST	2	384,673.03
	2	384,673.03
BELKNAP	3	3,011.09
BUNCOMBE	3	5,010.43
CYPRESS	3	6,624.36
GOREVILLE	3	21,005.25
NEW BURNSIDE	3	6,238.96
SIMPSON	3	1,469.40
VIENNA	3	34,832.15
	3	78,191.64
		604,582.05

MFT ALLOTMENTS
FOR COUNTIES (TYPE 1) TOWNSHIPS (TYPE 2)
AND MUNICIPALITIES (TYPE 3)
FOR FISCAL YEAR 1999

AGENCY NAME	LOCAL AGENCY TYPE	ALLOTMENT AMOUNT
KANE	1	4,280,469.56
	1	4,280,469.56
AURORA	2	49,688.87
BIG ROCK	2	43,426.85
BLACKBERRY	2	46,323.66
BURLINGTON	2	34,223.13
CAMPTON	2	109,217.18
DUNDEE	2	33,382.69
ELGIN	2	38,397.78
HAMPSHIRE	2	40,879.67
KANEVILLE	2	33,636.36
PLATO	2	55,629.69
RUTLAND	2	32,527.07
ST CHARLES	2	94,963.14
SUGAR GROVE	2	32,710.22
VIRGIL	2	35,881.87
	2	680,888.18
AURORA	3	2,854,373.09
BATAVIA	3	525,334.99
BURLINGTON	3	9,635.46
CARPENTERSVILLE	3	621,486.25
EAST DUNDEE	3	65,545.12
ELBURN	3	53,862.13
ELGIN	3	2,049,170.25
GENEVA	3	440,604.85
GILBERTS	3	23,775.45
HAMPSHIRE	3	57,668.15
LILY LAKE	3	13,056.02
MAPLE PARK	3	15,440.80
MONTGOMERY	3	124,486.05
NORTH AURORA	3	214,177.77
PINGREE GROVE	3	3,324.23
SLEEPY HOLLOW	3	78,071.20
SOUTH ELGIN	3	314,217.84
ST CHARLES	3	633,193.32
SUGAR GROVE	3	77,998.93
VIRGIL	3	7,684.26
WEST DUNDEE	3	114,252.30
	3	8,297,358.46
		13,258,716.20

MFT ALLOTMENTS
FOR COUNTIES (TYPE 1) TOWNSHIPS (TYPE 2)
AND MUNICIPALITIES (TYPE 3)
FOR FISCAL YEAR 1999

AGENCY NAME	LOCAL AGENCY TYPE	ALLOTMENT AMOUNT
KANKAKEE	1	1,302,691.83
	1	1,302,691.83
AROMA	2	54,745.42
BOURBONNAIS	2	45,618.97
ESSEX	2	51,239.12
GANEER	2	50,926.24
KANKAKEE	2	17,281.69
LIMESTONE	2	67,102.84
MANTENO	2	59,571.87
MOMENCE	2	56,085.29
NORTON	2	87,866.98
OTTO	2	71,233.20
PEMBROKE	2	74,723.81
PILOT	2	84,752.81
ROCKVILLE	2	56,063.13
SALINA	2	57,203.45
ST ANNE	2	48,103.14
SUMNER	2	56,660.98
YELLOWHEAD	2	54,147.65
	2	993,326.59
AROMA PARK	3	16,621.14
BONFIELD	3	7,202.48
BOURBONNAIS	3	361,425.58
BRADLEY	3	277,139.50
BUCKINGHAM	3	8,190.15
ESSEX	3	11,610.70
GRANT PARK	3	30,592.55
HERSCHER	3	30,785.23
HOPKINS PARK	3	14,477.28
IRWIN	3	2,143.87
KANKAKEE	3	663,424.52
MANTENO	3	142,773.22
MOMENCE	3	71,495.01
REDDICK	3	5,010.42
ST ANNE	3	27,774.18
SUN RIVER TERRACE	3	12,815.15
UNION HILL	3	1,686.19
	3	1,685,167.17
		3,981,185.59

MFT ALLOTMENTS
FOR COUNTIES (TYPE 1) TOWNSHIPS (TYPE 2)
AND MUNICIPALITIES (TYPE 3)
FOR FISCAL YEAR 1999

AGENCY NAME	LOCAL AGENCY TYPE	ALLOTMENT AMOUNT
KENDALL	1	681,916.96
	1	681,916.96
BIG GROVE	2	55,819.57
BRISTOL	2	44,006.92
FOX	2	41,250.24
KENDALL	2	53,349.65
LISBON	2	35,627.28
LITTLE ROCK	2	48,568.12
NA AU SAY	2	39,866.40
OSWEGO	2	88,452.78
SEWARD	2	47,029.26
	2	453,970.22
LISBON	3	5,203.17
MILLINGTON	3	11,321.65
NEWARK	3	20,234.41
OSWEGO	3	219,230.48
PLANO	3	122,948.29
YORKVILLE	3	119,937.22
	3	498,875.22
		1,634,762.40

MFT ALLOTMENTS
FOR COUNTIES (TYPE 1) TOWNSHIPS (TYPE 2) AND MUNICIPALITIES (TYPE 3) FOR FISCAL YEAR 1999

AGENCY NAME	LOCAL AGENCY TYPE	ALLOTMENT AMOUNT
KNOX	1	775,705.20
	1	775,705.20
CEDAR	2	53,904.30
CHESTNUT	2	36,711.19
COPLEY	2	47,350.30
ELBA	2	47,306.04
GALESBURG	2	27,278.76
HAW CREEK	2	43,475.51
HENDERSON	2	56,140.63
INDIAN POINT	2	57,502.36
KNOX	2	52,830.43
LYNN	2	45,988.61
MAQUON	2	43,209.79
ONTARIO	2	44,405.46
ORANGE	2	52,589.52
PERSIFER	2	65,404.10
RIO	2	58,742.32
SALEM	2	43,453.36
SPARTA	2	54,646.08
TRURO	2	35,249.78
VICTORIA	2	38,770.39
WALNUT GROVE	2	55,177.46
	2	960,136.39
ABINGDON	3	86,646.76
ALTONA	3	13,465.51
EAST GALESBURG	3	19,584.03
GALESBURG	3	807,691.24
HENDERSON	3	6,985.72
KNOXVILLE	3	78,119.37
MAQUON	3	7,973.34
ONEIDA	3	17,416.05
RIO	3	6,263.07
ST AUGUSTINE	3	3,637.35
VICTORIA	3	7,202.51
WATAGA	3	21,173.90
WILLIAMSFIELD	3	13,754.58
YATES CITY	3	18,307.37
	3	1,108,220.80
		2,844,062.39

MFT ALLOTMENTS
FOR COUNTIES (TYPE 1) TOWNSHIPS (TYPE 2)
AND MUNICIPALITIES (TYPE 3)
FOR FISCAL YEAR 1999

AGENCY NAME	LOCAL AGENCY TYPE	ALLOTMENT AMOUNT
LAKE	1	6,457,862.10
	1	6,457,862.10
ANTIOCH	2	112,897.74
AVON	2	19,704.78
CUBA	2	44,890.14
FREMONT	2	47,245.79
GRANT	2	71,340.60
LAKE VILLA	2	71,395.89
NEWPORT	2	26,005.13
SHIELDS	2	12,934.17
WARREN	2	78,253.65
WAUCONDA	2	43,032.71
	2	527,700.60
ANTIOCH	3	162,631.22
BANNOCKBURN	3	33,435.01
BARRINGTON	3	229,757.21
BEACH PARK	3	236,922.80
DEER PARK	3	69,543.82
DEERFIELD	3	433,643.23
FOX LAKE	3	209,330.06
GRAYSLAKE	3	408,711.53
GREEN OAKS	3	72,843.97
GURNEE	3	622,979.74
HAINESVILLE	3	23,992.25
HAWTHORN WOODS	3	110,855.81
HIGHLAND PARK	3	736,509.38
HIGHWOOD	3	128,416.40
INDIAN CREEK	3	5,949.89
ISLAND LAKE	3	183,338.43
KILDEER	3	63,425.33
LAKE BARRINGTON	3	92,861.62
LAKE BLUFF	3	132,150.13
LAKE FOREST	3	448,192.74
LAKE VILLA	3	95,342.76
LAKE ZURICH	3	423,742.82
LIBERTYVILLE	3	461,875.07
LINCOLNSHIRE	3	140,875.96
LINDENHURST	3	220,723.98
LONG GROVE	3	114,348.64
METTAWA	3	8,382.86
MUNDELEIN	3	674,770.25
NORTH BARRINGTON	3	61,353.69
NORTH CHICAGO	3	1,023,115.71
OLD MILL CREEK	3	1,758.48
PARK CITY	3	112,662.43

MFT ALLOTMENTS
FOR COUNTIES (TYPE 1) TOWNSHIPS (TYPE 2)
AND MUNICIPALITIES (TYPE 3)
FOR FISCAL YEAR 1999

AGENCY NAME	LOCAL AGENCY TYPE	ALLOTMENT AMOUNT
RIVERWOODS	3	93,030.26
ROUND LAKE	3	104,400.05
ROUND LAKE BEACH	3	501,356.32
ROUND LAKE HEIGHTS	3	30,134.85
ROUND LAKE PARK	3	126,706.14
THIRD LAKE	3	30,062.56
TOWER LAKES	3	32,110.14
VERNON HILLS	3	434,365.89
VOLO	3	4,649.10
WADSWORTH	3	74,241.08
WAUCONDA	3	206,945.31
WAUKEGAN	3	1,796,560.49
WINTHROP HARBOR	3	150,312.93
ZION	3	500,850.48
	3	11,830,168.82
		18,815,731.52

MFT ALLOTMENTS
FOR COUNTIES (TYPE 1) TOWNSHIPS (TYPE 2)
AND MUNICIPALITIES (TYPE 3)
FOR FISCAL YEAR 1999

AGENCY NAME	LOCAL AGENCY TYPE	ALLOTMENT AMOUNT
LASALLE	1	1,626,809.31
	1	1,626,809.31
ADAMS	2	61,369.20
ALLEN	2	58,310.50
BROOKFIELD	2	52,586.89
BRUCE	2	28,042.63
DAYTON	2	23,540.79
DEER PARK	2	30,356.48
DIMMICK	2	45,036.49
EAGLE	2	48,811.69
EARL	2	53,964.86
EDEN	2	61,011.86
FALL RIVER	2	25,274.89
FARM RIDGE	2	51,103.38
FREEDOM	2	40,531.04
GRAND RAPIDS	2	66,137.69
GROVELAND	2	63,580.28
HOPE	2	50,151.27
LASALLE	2	11,892.59
MANLIUS	2	25,418.83
MENDOTA	2	52,730.79
MERIDEN	2	52,077.61
MILLER	2	55,719.92
MISSION	2	36,434.41
NORTHVILLE	2	43,099.11
OPHIR	2	57,358.43
OSAGE	2	70,831.75
OTTAWA	2	19,075.20
OTTER CREEK	2	64,554.51
PERU	2	8,059.66
RICHLAND	2	36,932.57
RUTLAND	2	41,357.71
SERENA	2	51,811.91
SOUTH OTTAWA	2	24,245.31
TROY GROVE	2	54,745.69
UTICA	2	13,871.88
VERMILION	2	34,806.79
WALLACE	2	41,994.33
WALTHAM	2	53,093.33
	2	1,609,922.27
CEDAR POINT	3	6,624.37
DANA	3	3,974.60
EARLVILLE	3	34,567.17
GRAND RIDGE	3	13,489.63
KANGLEY	3	6,022.15

MFT ALLOTMENTS
FOR COUNTIES (TYPE 1) TOWNSHIPS (TYPE 2)
AND MUNICIPALITIES (TYPE 3)
FOR FISCAL YEAR 1999

AGENCY NAME	LOCAL AGENCY TYPE	ALLOTMENT AMOUNT
LASALLE	3	234,069.06
LELAND	3	20,764.39
LEONORE	3	3,227.88
LOSTANT	3	12,285.17
MARSEILLES	3	115,890.36
MENDOTA	3	169,029.80
NAPLATE	3	14,669.95
NORTH UTICA	3	20,957.11
OGLESBY	3	87,176.70
OTTAWA	3	423,333.30
PERU	3	224,072.28
RANSOM	3	10,550.78
RUTLAND	3	9,418.68
SENECA	3	46,587.36
SHERIDAN	3	55,909.68
STREATOR	3	340,155.33
TONICA	3	17,223.38
TROY GROVE	3	6,238.94
	3	1,876,238.07
		5,112,969.65

MFT ALLOTMENTS
FOR COUNTIES (TYPE 1) TOWNSHIPS (TYPE 2)
AND MUNICIPALITIES (TYPE 3)
FOR FISCAL YEAR 1999

AGENCY NAME	LOCAL AGENCY TYPE	ALLOTMENT AMOUNT
LAWRENCE	1	281,504.34
	1	281,504.34
ALLISON	2	46,087.05
BOND	2	55,388.22
BRIDGEPORT	2	28,975.41
CHRISTY	2	63,530.68
DENISON	2	91,913.62
LAWRENCE	2	70,555.92
LUKIN	2	76,333.99
PETTY	2	97,335.54
RUSSELL	2	47,111.47
	2	577,231.90
BIRDS	3	3,854.18
BRIDGEPORT	3	51,019.69
LAWRENCEVILLE	3	117,961.94
RUSSELLVILLE	3	3,203.78
ST FRANCISVILLE	3	20,499.41
SUMNER	3	26,087.98
	3	222,626.98
		1,081,363.22

MFT ALLOTMENTS
FOR COUNTIES (TYPE 1) TOWNSHIPS (TYPE 2)
AND MUNICIPALITIES (TYPE 3)
FOR FISCAL YEAR 1999

AGENCY NAME	LOCAL AGENCY TYPE	ALLOTMENT AMOUNT
LEE	1	517,299.17
	1	517,299.17
ALTO	2	48,786.25
AMBOY	2	42,593.27
ASHTON	2	23,518.03
BRADFORD	2	51,437.48
BROOKLYN	2	56,883.74
CHINA	2	28,598.13
DIXON	2	39,389.53
EAST GROVE	2	54,579.57
HAMILTON	2	44,313.09
HARMON	2	51,302.62
LEE CENTER	2	48,967.86
MARION	2	45,506.50
MAY	2	49,029.28
NACHUSA	2	38,143.35
NELSON	2	29,116.51
PALMYRA	2	52,740.74
REYNOLDS	2	61,393.11
SOUTH DIXON	2	32,098.26
SUBLETTE	2	62,877.08
VIOLA	2	49,289.65
WILLOW CREEK	2	58,303.31
WYOMING	2	50,780.44
	2	1,019,647.80
AMBOY	3	57,258.62
ASHTON	3	25,100.35
COMPTON	3	8,262.38
DIXON	3	364,557.09
FRANKLIN GROVE	3	23,317.79
HARMON	3	4,480.48
NELSON	3	4,817.70
PAW PAW	3	19,054.11
STEWARD	3	6,793.00
SUBLETTE	3	9,490.92
WEST BROOKLYN	3	3,950.50
	3	527,082.94
		2,064,029.91

MFT ALLOTMENTS
FOR COUNTIES (TYPE 1) TOWNSHIPS (TYPE 2)
AND MUNICIPALITIES (TYPE 3)
FOR FISCAL YEAR 1999

AGENCY NAME	LOCAL AGENCY TYPE	ALLOTMENT AMOUNT
LIVINGSTON	1	630,493.45
	1	630,493.45
AMITY	2	60,436.14
AVOCA	2	56,815.98
BELLE PRAIRIE	2	35,714.78
BROUGHTON	2	60,325.45
CHARLOTTE	2	48,627.75
CHATSWORTH	2	60,155.11
DWIGHT	2	54,696.90
EPPARDS POINT	2	64,698.46
ESMEN	2	67,798.32
FAYETTE	2	39,445.67
FORREST	2	65,351.67
GERMANVILLE	2	31,341.77
INDIAN GROVE	2	68,772.56
LONG POINT	2	63,713.13
NEBRASKA	2	63,735.29
NEVADA	2	66,547.31
NEWTOWN	2	57,247.71
ODELL	2	60,945.41
OWEGO	2	61,930.73
PIKE	2	62,871.77
PLEASANT RIDGE	2	47,350.33
PONTIAC	2	50,489.83
READING	2	73,721.24
ROOKS CREEK	2	58,078.07
ROUND GROVE	2	63,657.79
SAUNEMIN	2	72,879.86
SULLIVAN	2	69,292.89
SUNBURY	2	68,097.24
UNION	2	62,373.54
WALDO	2	73,422.35
	2	1,790,535.05
CAMPUS	3	3,300.17
CHATSWORTH	3	28,569.08
CORNELL	3	13,393.27
CULLOM	3	13,682.32
DWIGHT	3	101,894.83
EMMINGTON	3	3,251.98
FAIRBURY	3	87,754.84
FLANAGAN	3	25,317.14
FORREST	3	27,075.58
LONG POINT	3	5,058.63
ODELL	3	24,811.24
PONTIAC	3	275,284.73

MFT ALLOTMENTS
FOR COUNTIES (TYPE 1) TOWNSHIPS (TYPE 2)
AND MUNICIPALITIES (TYPE 3)
FOR FISCAL YEAR 1999

AGENCY NAME	LOCAL AGENCY TYPE	ALLOTMENT AMOUNT
SAUNEMIN	3	9,611.32
STRAWN	3	3,179.71
	3	622,184.84
		3,043,213.34

MFT ALLOTMENTS
FOR COUNTIES (TYPE 1) TOWNSHIPS (TYPE 2)
AND MUNICIPALITIES (TYPE 3)
FOR FISCAL YEAR 1999

AGENCY NAME	LOCAL AGENCY TYPE	ALLOTMENT AMOUNT
LOGAN	1	436,368.71
	1	436,368.71
AETNA	2	56,605.63
ATLANTA	2	38,571.08
BROADWELL	2	42,512.32
CHESTER	2	47,018.20
CORWIN	2	40,109.95
EAST LINCOLN	2	61,831.10
ELKHART	2	60,890.05
EMINENCE	2	58,930.51
HURLBUT	2	35,626.21
LAENNA	2	52,454.03
LAKE FORK	2	29,016.89
MT PULASKI	2	88,924.40
ORAN	2	47,007.12
ORVIL	2	60,380.82
PRAIRIE CREEK	2	69,990.35
SHERIDAN	2	48,147.43
WEST LINCOLN	2	49,885.58
	2	887,901.67
ATLANTA	3	38,927.19
BROADWELL	3	3,516.95
ELKHART	3	11,442.08
EMDEN	3	11,056.67
HARTSBURG	3	7,371.12
LATHAM	3	11,610.73
LINCOLN	3	371,398.25
MIDDLETOWN	3	10,502.63
MT PULASKI	3	38,782.67
NEW HOLLAND	3	7,949.25
	3	512,557.54
		1,836,827.92

MFT ALLOTMENTS
FOR COUNTIES (TYPE 1) TOWNSHIPS (TYPE 2)
AND MUNICIPALITIES (TYPE 3)
FOR FISCAL YEAR 1999

AGENCY NAME	LOCAL AGENCY TYPE	ALLOTMENT AMOUNT
MCDONOUGH	1	424,274.96
	1	424,274.96
BETHEL	2	46,942.63
BLANDINSVILLE	2	65,571.12
BUSHNELL	2	28,075.83
CHALMERS	2	39,478.93
ELDORADO	2	67,543.67
EMMET	2	50,831.18
HIRE	2	66,325.90
INDUSTRY	2	65,074.86
LAMOINE	2	55,443.16
MACOMB	2	36,976.88
MOUND	2	52,609.01
NEW SALEM	2	64,034.21
PRAIRIE CITY	2	24,699.23
SCIOTA	2	61,532.16
SCOTLAND	2	45,735.54
TOWNSHIP DIST 01	2	69,857.53
WALNUT GROVE	2	57,657.34
	2	898,389.18
BARDOLPH	3	7,250.69
BLANDINSVILLE	3	18,355.49
BUSHNELL	3	79,203.38
COLCHESTER	3	39,625.75
GOOD HOPE	3	10,020.87
INDUSTRY	3	13,754.58
MACOMB	3	484,879.74
PRAIRIE CITY	3	11,972.04
SCIOTA	3	1,638.04
TENNESSEE	3	3,059.25
	3	669,759.83
		1,992,423.97

MFT ALLOTMENTS
FOR COUNTIES (TYPE 1) TOWNSHIPS (TYPE 2) AND MUNICIPALITIES (TYPE 3) FOR FISCAL YEAR 1999

AGENCY NAME	LOCAL AGENCY TYPE	ALLOTMENT AMOUNT
MCHENRY	1	3,024,809.47
	1	3,024,809.47
ALDEN	2	41,293.47
ALGONQUIN	2	50,802.65
BURTON	2	16,262.28
CHEMUNG	2	38,834.24
CORAL	2	50,205.53
DORR	2	41,026.04
DUNHAM	2	47,592.80
GRAFTON	2	38,836.79
GREENWOOD	2	51,692.04
HARTLAND	2	46,386.09
HEBRON	2	43,139.49
MARENGO	2	40,264.93
MCHENRY	2	96,052.55
NUNDA	2	81,203.85
RICHMOND	2	34,950.00
RILEY	2	49,088.45
SENECA	2	42,389.48
	2	810,020.68
ALGONQUIN	3	500,533.50
BULL VALLEY	3	15,630.17
CARY	3	359,667.08
CRYSTAL LAKE	3	828,672.42
FOX RIVER GROVE	3	102,545.25
FOX RIVER VALLEY GARDENS	3	16,018.91
GREENWOOD	3	4,889.99
HARVARD	3	158,189.94
HEBRON	3	19,487.67
HOLIDAY HILLS	3	19,439.52
HUNTLEY	3	74,867.43
JOHNSBURG	3	111,554.36
LAKE IN THE HILLS	3	465,879.89
LAKEMOOR	3	43,046.33
LAKEWOOD	3	43,528.16
MARENGO	3	114,854.50
MCCULLOM LAKE	3	24,883.54
MCHENRY	3	462,838.63
OAKWOOD HILLS	3	40,372.54
PRAIRIE GROVE	3	20,210.33
RICHMOND	3	24,474.04
RINGWOOD	3	12,526.09
SPRING GROVE	3	75,036.02
TROUT VALLEY	3	14,742.22
UNION	3	13,056.05

MFT ALLOTMENTS
FOR COUNTIES (TYPE 1) TOWNSHIPS (TYPE 2)
AND MUNICIPALITIES (TYPE 3)
FOR FISCAL YEAR 1999

AGENCY NAME	LOCAL AGENCY TYPE	ALLOTMENT AMOUNT
WONDER LAKE	3	24,666.72
WOODSTOCK	3	430,771.02
	3	4,022,382.32
		7,857,212.47

MFT ALLOTMENTS
FOR COUNTIES (TYPE 1) TOWNSHIPS (TYPE 2)
AND MUNICIPALITIES (TYPE 3)
FOR FISCAL YEAR 1999

AGENCY NAME	LOCAL AGENCY TYPE	ALLOTMENT AMOUNT
MCLEAN	1	2,107,528.26
	1	2,107,528.26
ALLIN	2	47,826.37
ANCHOR	2	65,550.94
ARROWSMITH	2	55,908.12
BELLFLOWER	2	75,745.39
BLOOMINGTON	2	47,416.77
BLUE MOUND	2	54,745.67
CHENEYS GROVE	2	61,631.84
CHENOA	2	49,298.79
CROPSEY	2	31,153.57
DALE	2	46,099.33
DANVERS	2	63,857.06
DAWSON	2	43,154.44
DOWNS	2	74,042.32
DRY GROVE	2	63,536.02
EMPIRE	2	61,366.11
FUNKS GROVE	2	55,620.30
GRIDLEY	2	88,799.86
HUDSON	2	48,280.26
LAWNDALE	2	61,986.10
LEXINGTON	2	65,074.86
MARTIN	2	63,181.74
MONEY CREEK	2	49,099.53
MT HOPE	2	59,107.63
NORMAL	2	29,603.66
OLD TOWN	2	55,487.43
RANDOLPH	2	77,872.89
TOWANDA	2	47,350.30
WEST	2	70,399.99
WHITE OAK	2	20,049.43
YATES	2	70,034.64
	2	1,703,281.36
ANCHOR	3	4,287.78
ARROWSMITH	3	7,539.73
BELLEFLOWER	3	9,755.89
BLOOMINGTON	3	1,390,081.64
CARLOCK	3	10,069.07
CHENOA	3	41,721.45
COLFAX	3	20,571.69
COOKSVILLE	3	5,082.72
DANVERS	3	27,533.26
DOWNS	3	14,934.95
ELLSWORTH	3	5,395.85
GRIDLEY	3	31,411.55

MFT ALLOTMENTS
FOR COUNTIES (TYPE 1) TOWNSHIPS (TYPE 2)
AND MUNICIPALITIES (TYPE 3)
FOR FISCAL YEAR 1999

AGENCY NAME	LOCAL AGENCY TYPE	ALLOTMENT AMOUNT
HEYWORTH	3	54,836.32
HUDSON	3	30,207.12
LEROY	3	76,168.20
LEXINGTON	3	43,600.39
MCLEAN	3	19,728.56
NORMAL	3	1,016,997.22
SAYBROOK	3	18,475.97
STANFORD	3	15,609.40
TOWANDA	3	13,080.13
	3	2,857,088.89
		6,667,898.51

MFT ALLOTMENTS
FOR COUNTIES (TYPE 1) TOWNSHIPS (TYPE 2)
AND MUNICIPALITIES (TYPE 3)
FOR FISCAL YEAR 1999

AGENCY NAME	LOCAL AGENCY TYPE	ALLOTMENT AMOUNT
MACON	1	1,672,596.62
	1	1,672,596.62
AUSTIN	2	55,157.29
BLUE MOUND	2	59,139.79
FRIENDS CREEK	2	77,076.80
HARRISTOWN	2	46,963.74
HICKORY POINT	2	44,882.86
ILLINI	2	56,685.01
LONG CREEK	2	58,740.36
MAROA	2	66,471.77
MILAM	2	33,466.33
MT ZION	2	66,432.16
NIANTIC	2	40,519.57
OAKLEY	2	50,593.09
PLEASANT VIEW	2	57,749.78
SOUTH MACON	2	48,767.42
SOUTH WHEATLAND	2	48,757.99
WHITMORE	2	56,638.81
	2	868,042.77
ARGENTA	3	22,643.30
BLUE MOUND	3	27,966.89
DECATUR	3	2,054,903.31
FORSYTH	3	46,394.70
HARRISTOWN	3	31,772.87
LONG CREEK	3	32,375.09
MACON	3	30,881.61
MAROA	3	38,469.50
MT ZION	3	108,928.72
NIANTIC	3	15,585.35
OREANA	3	20,403.05
WARRENSBURG	3	30,688.90
	3	2,461,013.29
		5,001,652.68

M.T ALLOTMENTS
FOR COUNTIES (TYPE 1) TOWNSHIPS (TYPE 2)
AND MUNICIPALITIES (TYPE 3)
FOR FISCAL YEAR 1999

AGENCY NAME	LOCAL AGENCY TYPE	ALLOTMENT AMOUNT
MACOUPIN	1	936,807.37
	1	936,807.37
BARR	2	52,077.60
BIRD	2	57,314.15
BRIGHTON	2	40,619.21
BRUSHY MOUND	2	36,102.27
BUNKER HILL	2	54,491.08
CAHOKIA	2	55,675.66
CARLINVILLE	2	52,465.10
CHESTERFIELD	2	31,931.14
DORCHESTER	2	37,375.43
GILLESPIE	2	42,600.91
GIRARD	2	29,548.28
HILLYARD	2	42,645.18
HONEY POINT	2	58,188.77
MT OLIVE	2	24,212.09
NILWOOD	2	53,428.25
NORTH OTTER	2	56,860.26
NORTH PALMYRA	2	53,804.66
POLK	2	42,755.91
SCOTTVILLE	2	51,324.77
SHAWS POINT	2	47,892.81
SHIPMAN	2	46,686.08
SOUTH OTTER	2	50,271.02
SOUTH PALMYRA	2	46,785.75
STAUNTON	2	28,042.61
VIRDEN	2	24,632.81
WESTERN MOUND	2	41,482.73
	2	1,159,214.53
BENLD	3	38,638.14
BRIGHTON	3	54,681.16
BUNKER HILL	3	41,480.58
CARLINVILLE	3	130,463.93
CHESTERFIELD	3	5,540.39
DORCHESTER	3	3,492.84
EAGARVILLE	3	3,059.26
EAST GILLESPIE	3	4,938.16
GILLESPIE	3	88,477.48
GIRARD	3	52,127.77
HETTICK	3	5,082.71
MEDORA	3	10,117.18
MODESTO	3	5,781.28
MT CLARE	3	7,154.32
MT OLIVE	3	51,212.37
NILWOOD	3	5,733.14

MFT ALLOTMENTS
FOR COUNTIES (TYPE 1) TOWNSHIPS (TYPE 2)
AND MUNICIPALITIES (TYPE 3)
FOR FISCAL YEAR 1999

AGENCY NAME	LOCAL AGENCY TYPE	ALLOTMENT AMOUNT
PALMYRA	3	17,391.96
ROYAL LAKES	3	6,552.12
SAWYERVILLE	3	7,515.63
SCOTTVILLE	3	3,974.62
SHIPMAN	3	15,031.31
STANDARD CITY	3	3,083.32
STAUNTON	3	115,769.87
VIRDEN	3	87,562.12
WHITE CITY	3	5,516.28
WILSONVILLE	3	14,669.99
	3	785,047.93
		2,881,069.83

MFT ALLOTMENTS
FOR COUNTIES (TYPE 1) TOWNSHIPS (TYPE 2)
AND MUNICIPALITIES (TYPE 3)
FOR FISCAL YEAR 1999

AGENCY NAME	LOCAL AGENCY TYPE	ALLOTMENT AMOUNT
MADISON	1	3,435,611.45
	1	3,435,611.45
ALHAMBRA	2	42,047.64
CHOUTEAU	2	31,798.20
COLLINSVILLE	2	52,014.01
EDWARDSVILLE	2	20,526.56
FORT RUSSELL	2	46,152.77
FOSTER	2	47,941.80
HAMEL	2	45,982.72
HELVETIA	2	57,707.52
JARVIS	2	55,384.88
LEEF	2	38,474.34
MARINE	2	45,592.07
MORO	2	32,986.92
NAMEOKI	2	47,284.39
NEW DOUGLAS	2	34,797.26
OLIVE	2	44,016.03
OMPHGHENT	2	26,227.01
PIN OAK	2	41,250.25
SALINE	2	43,067.83
ST JACOB	2	55,996.73
VENICE	2	7,553.20
WOOD RIVER	2	40,608.23
	2	857,410.36
ALHAMBRA	3	17,078.84
ALTON	3	796,465.92
BETHALTO	3	229,010.49
COLLINSVILLE	3	560,999.71
EAST ALTON	3	170,137.88
EDWARDSVILLE	3	487,625.81
GLEN CARBON	3	233,858.17
GODFREY	3	387,465.37
GRANITE CITY	3	789,287.51
GRANTFORK	3	6,576.19
HAMEL	3	12,766.98
HARTFORD	3	40,372.50
HIGHLAND	3	192,973.90
LIVINGSTON	3	22,354.25
MADISON	3	111,506.20
MARINE	3	23,414.12
MARYVILLE	3	90,549.11
NEW DOUGLAS	3	9,322.29
PONTOON BEACH	3	125,333.04
ROXANA	3	37,626.43
SOUTH ROXANA	3	47,237.76

MFT ALLOTMENTS
FOR COUNTIES (TYPE 1) TOWNSHIPS (TYPE 2)
AND MUNICIPALITIES (TYPE 3)
FOR FISCAL YEAR 1999

AGENCY NAME	LOCAL AGENCY TYPE	ALLOTMENT AMOUNT
ST JACOB	3	18,114.65
TROY	3	176,545.45
VENICE	3	86,020.44
WILLIAMSON	3	6,696.63
WOOD RIVER	3	276,778.19
WORDEN	3	21,583.40
	3	4,977,701.23
		9,270,723.04

MFT ALLOTMENTS
FOR COUNTIES (TYPE 1) TOWNSHIPS (TYPE 2)
AND MUNICIPALITIES (TYPE 3)
FOR FISCAL YEAR 1999

AGENCY NAME	LOCAL AGENCY TYPE	ALLOTMENT AMOUNT
MARION	1	585,395.07
	1	585,395.07
ALMA	2	57,004.17
CARRIGAN	2	54,845.35
CENTRALIA	2	60,398.41
FOSTER	2	56,583.46
HAINES	2	53,295.41
IUKA	2	57,684.92
KINMUNDY	2	63,855.15
MEACHAM	2	56,076.39
ODIN	2	29,613.92
OMEGA	2	49,393.23
PATOKA	2	48,977.76
RACCOON	2	66,359.11
ROMINE	2	43,940.48
SALEM	2	50,284.34
SANDOVAL	2	20,801.87
STEVENSON	2	61,067.19
TONTI	2	56,811.09
	2	886,992.25
ALMA	3	9,346.38
CENTRAL CITY	3	33,483.16
CENTRALIA	3	348,706.78
IUKA	3	9,346.40
JUNCTION CITY	3	12,983.75
KELL	3	5,130.89
KINMUNDY	3	21,173.89
ODIN	3	27,701.90
PATOKA	3	15,802.12
SALEM	3	179,941.97
SANDOVAL	3	36,976.00
VERNON	3	4,986.35
WALNUT HILL	3	3,203.79
WAMAC	3	36,157.01
	3	744,940.39
		2,217,327.71

MFT ALLOTMENTS
FOR COUNTIES (TYPE 1) TOWNSHIPS (TYPE 2) AND MUNICIPALITIES (TYPE 3) FOR FISCAL YEAR 1999

AGENCY NAME	LOCAL AGENCY TYPE	ALLOTMENT AMOUNT
MARSHALL	1	221,310.14
	1	221,310.14
BELL PLAIN	2	54,900.68
BENNINGTON	2	63,967.77
EVANS	2	54,446.79
HENRY	2	18,477.38
HOPEWELL	2	37,574.69
LACON	2	18,167.38
LAPRAIRIE	2	48,457.42
RICHLAND	2	43,287.30
ROBERTS	2	46,951.78
SARATOGA	2	44,316.87
STEUBEN	2	31,020.75
WHITEFIELD	2	40,165.30
	2	501,734.11
HENRY	3	62,413.61
HOPEWELL	3	8,262.37
LACON	3	47,840.01
LAROSE	3	3,131.53
SPARLAND	3	9,924.50
TOLUCA	3	31,676.53
VARNA	3	9,755.90
WENONA	3	22,884.18
	3	195,888.63
		918,932.88

MFT ALLOTMENTS
FOR COUNTIES (TYPE 1) TOWNSHIPS (TYPE 2) AND MUNICIPALITIES (TYPE 3) FOR FISCAL YEAR 1999

AGENCY NAME	LOCAL AGENCY TYPE	ALLOTMENT AMOUNT
MASON	1	275,785.06
	1	275,785.06
ALLENS GROVE	2	55,653.51
BATH	2	69,813.21
CRANE CREEK	2	45,789.33
FOREST CITY	2	61,233.25
HAVANA	2	89,220.55
KILBOURNE	2	44,327.96
LYNCHBURG	2	42,556.62
MANITO	2	66,248.40
MASON CITY	2	45,689.67
PENNSYLVANIA	2	53,494.69
QUIVER	2	43,353.75
SALT CREEK	2	48,944.51
SHERMAN	2	42,080.58
	2	708,406.03
BATH	3	9,346.37
EASTON	3	8,455.10
FOREST CITY	3	7,732.44
HAVANA	3	86,959.90
KILBOURNE	3	8,431.02
MANITO	3	41,215.61
MASON CITY	3	58,872.59
SAN JOSE	3	16,043.01
TOPEKA	3	2,240.24
	3	239,296.28
		1,223,487.37

MFT ALLOTMENTS
FOR COUNTIES (TYPE 1) TOWNSHIPS (TYPE 2)
AND MUNICIPALITIES (TYPE 3)
FOR FISCAL YEAR 1999

AGENCY NAME	LOCAL AGENCY TYPE	ALLOTMENT AMOUNT
MASSAC	1	196,670.29
	1	196,670.29
CO UNIT RD DIST	2	338,122.85
	2	338,122.85
BROOKPORT	3	26,039.80
JOPPA	3	11,851.60
METROPOLIS	3	162,212.71
	3	200,104.11
		734,897.25

MFT ALLOTMENTS
FOR COUNTIES (TYPE 1) TOWNSHIPS (TYPE 2)
AND MUNICIPALITIES (TYPE 3)
FOR FISCAL YEAR 1999

AGENCY NAME	LOCAL AGENCY TYPE	ALLOTMENT AMOUNT
MENARD	1	189,588.08
	1	189,588.08
RD DIST 01	2	32,061.39
RD DIST 02	2	50,859.80
RD DIST 03	2	39,047.14
RD DIST 04	2	74,875.91
RD DIST 05	2	77,441.07
RD DIST 06	2	69,636.10
RD DIST 07	2	29,470.79
RD DIST 09	2	36,777.59
RD DIST 10	2	28,153.35
	2	438,323.14
ATHENS	3	33,820.42
GREENVIEW	3	20,427.15
OAKFORD	3	5,925.80
PETERSBURG	3	54,464.35
TALLULA	3	15,031.29
	3	129,669.01
		757,580.23

MFT ALLOTMENTS
FOR COUNTIES (TYPE 1) TOWNSHIPS (TYPE 2)
AND MUNICIPALITIES (TYPE 3)
FOR FISCAL YEAR 1999

AGENCY NAME	LOCAL AGENCY TYPE	ALLOTMENT AMOUNT
MERCER	1	271,539.82
	1	271,539.82
ABINGTON	2	57,192.38
DUNCAN	2	48,855.98
ELIZA	2	71,338.66
GREENE	2	54,369.27
KEITHSBURG	2	21,555.09
MERCER	2	41,958.78
MILLERSBURG	2	57,325.23
NEW BOSTON	2	74,141.96
NORTH HENDERSON	2	63,901.35
OHIO GROVE	2	57,624.15
PERRYTON	2	51,989.03
PREEMPTION	2	58,332.67
RICHLAND GROVE	2	53,582.63
RIVOLI	2	51,723.31
SUEZ	2	44,516.17
	2	808,406.66
ALEDO	3	88,670.19
JOY	3	10,888.05
KEITHSBURG	3	17,994.21
MATHERSVILLE	3	17,054.73
NEW BOSTON	3	14,934.94
NORTH HENDERSON	3	4,432.29
SEATON	3	5,323.60
SHERRARD	3	16,789.77
VIOLA	3	23,221.42
WINDSOR	3	18,644.58
	3	217,953.78
		1,297,900.26

MFT ALLOTMENTS
FOR COUNTIES (TYPE 1) TOWNSHIPS (TYPE 2) AND MUNICIPALITIES (TYPE 3) FOR FISCAL YEAR 1999

AGENCY NAME	LOCAL AGENCY TYPE	ALLOTMENT AMOUNT
MONROE	1	391,356.22
	1	391,356.22
RD DIST 01	2	45,257.91
RD DIST 02	2	35,234.29
RD DIST 03	2	47,918.65
RD DIST 04	2	42,755.88
RD DIST 05	2	52,719.50
RD DIST 06	2	37,144.91
RD DIST 07	2	50,246.08
RD DIST 08	2	48,318.33
RD DIST 09	2	43,752.27
RD DIST 10	2	61,432.54
	2	464,780.36
COLUMBIA	3	173,510.28
FULTS	3	1,782.58
HECKER	3	12,863.30
MAEYSTOWN	3	2,794.30
VALMEYER	3	21,607.48
WATERLOO	3	158,478.99
	3	371,036.93
		1,227,173.51

MFT ALLOTMENTS
FOR COUNTIES (TYPE 1) TOWNSHIPS (TYPE 2)
AND MUNICIPALITIES (TYPE 3)
FOR FISCAL YEAR 1999

AGENCY NAME	LOCAL AGENCY TYPE	ALLOTMENT AMOUNT
MONTGOMERY	1	470,427.06
	1	470,427.06
AUDUBON	2	91,733.62
BOIS D ARC	2	86,308.90
BUTLER GROVE	2	51,756.55
EAST FORK	2	72,403.84
FILLMORE	2	62,284.98
GRISHAM	2	31,507.84
HARVEL	2	27,245.54
HILLSBORO	2	48,357.79
IRVING	2	60,823.62
NOKOMIS	2	56,727.39
NORTH LITCHFIELD	2	55,631.40
PITMAN	2	60,026.51
RAYMOND	2	54,170.02
ROUNTREE	2	65,739.12
SOUTH FILLMORE	2	42,246.63
SOUTH LITCHFIELD	2	52,741.86
WALSHVILLE	2	47,317.10
WITT	2	58,177.70
ZANESVILLE	2	56,351.00
	2	1,081,551.41
BUTLER	3	3,757.81
COALTON	3	8,647.83
COFFEEN	3	17,729.23
DONNELLSON	3	4,022.79
FARMERSVILLE	3	16,813.84
FILLMORE	3	7,852.90
HILLSBORO	3	105,989.88
IRVING	3	12,429.74
LITCHFIELD	3	165,801.94
NOKOMIS	3	61,040.54
OHLMAN	3	3,276.07
PANAMA	3	8,720.07
RAYMOND	3	19,752.66
SCHRAM CITY	3	16,669.31
TAYLOR SPRINGS	3	16,139.38
WAGGONER	3	5,323.59
WALSHVILLE	3	1,662.11
WENONAH	3	963.55
WITT	3	23,606.85
	3	500,200.09
		2,052,178.56

M.T ALLOTMENTS
FOR COUNTIES (TYPE 1) TOWNSHIPS (TYPE 2)
AND MUNICIPALITIES (TYPE 3)
FOR FISCAL YEAR 1999

AGENCY NAME	LOCAL AGENCY TYPE	ALLOTMENT AMOUNT
MORGAN	1	570,661.56
	1	570,661.56
RD DIST 01	2	142,095.25
RD DIST 03	2	48,545.99
RD DIST 04	2	55,642.41
RD DIST 05	2	32,991.37
RD DIST 06	2	86,109.61
RD DIST 08	2	97,933.35
RD DIST 09	2	82,732.99
RD DIST 10	2	57,568.79
RD DIST 11	2	75,054.05
RD DIST 12	2	43,209.79
RD DIST 13	2	72,569.89
	2	794,453.49
CHAPIN	3	15,223.99
CONCORD	3	4,143.24
FRANKLIN	3	15,272.19
JACKSONVILLE	3	465,560.63
LYNNVILLE	3	3,011.10
MEREDOSIA	3	27,316.46
MURRAYVILLE	3	16,211.66
SOUTH JACKSONVILLE	3	79,853.76
WAVERLY	3	33,772.23
WOODSON	3	11,369.83
	3	671,735.09
		2,036,850.14

MFT ALLOTMENTS
FOR COUNTIES (TYPE 1) TOWNSHIPS (TYPE 2)
AND MUNICIPALITIES (TYPE 3)
FOR FISCAL YEAR 1999

AGENCY NAME	LOCAL AGENCY TYPE	ALLOTMENT AMOUNT
MOULTRIE	1	225,826.70
	1	225,826.70
DORA	2	52,166.16
EAST NELSON	2	50,627.30
JONATHAN CREEK	2	73,355.93
LOVINGTON	2	89,131.98
LOWE	2	65,883.06
MARROWBONE	2	60,535.81
SULLIVAN	2	105,486.65
WHITLEY	2	64,897.71
	2	562,084.60
ALLENVILLE	3	3,998.70
BETHANY	3	32,977.31
DALTON CITY	3	13,802.78
GAYS	3	5,709.00
LOVINGTON	3	27,533.30
SULLIVAN	3	104,881.81
	3	188,902.90
		976,814.20

MFT ALLOTMENTS
FOR COUNTIES (TYPE 1) TOWNSHIPS (TYPE 2)
AND MUNICIPALITIES (TYPE 3)
FOR FISCAL YEAR 1999

AGENCY NAME	LOCAL AGENCY TYPE	ALLOTMENT AMOUNT
OGLE	1	766,450.54
	1	766,450.54
BROOKVILLE	2	32,349.24
BUFFALO	2	53,568.13
BYRON	2	57,795.49
DEMENT	2	48,082.45
EAGLE POINT	2	32,170.65
FLAGG	2	54,786.59
FORRESTON	2	61,095.31
GRAND DETOUR	2	16,307.47
LAFAYETTE	2	23,743.69
LEAF RIVER	2	50,166.20
LINCOLN	2	56,735.02
LYNNVILLE	2	50,793.41
MARION	2	59,532.25
MARYLAND	2	49,673.86
MONROE	2	58,627.74
MT MORRIS	2	43,586.67
OREGON-NASHUA	2	43,542.56
PINE CREEK	2	55,494.23
PINE ROCK	2	49,711.25
SCOTT	2	42,432.47
TAYLOR	2	17,224.37
WHITE ROCK	2	47,664.19
WOOSUNG	2	26,081.07
	2	1,031,164.31
ADELINE	3	3,396.49
BYRON	3	55,018.39
CRESTON	3	12,887.44
DAVIS JUNCTION	3	5,925.79
FORRESTON	3	32,784.60
HILLCREST	3	19,945.37
LEAF RIVER	3	13,152.40
MT MORRIS	3	70,314.66
OREGON	3	94,716.42
POLO	3	60,558.78
ROCHELLE	3	217,953.78
STILLMAN VALLEY	3	23,679.11
	3	610,333.23
		2,407,948.08

MFT ALLOTMENTS
FOR COUNTIES (TYPE 1) TOWNSHIPS (TYPE 2)
AND MUNICIPALITIES (TYPE 3)
FOR FISCAL YEAR 1999

AGENCY NAME	LOCAL AGENCY TYPE	ALLOTMENT AMOUNT
PEORIA	1	2,247,145.11
	1	2,247,145.11
AKRON	2	50,651.41
BRIMFIELD	2	49,800.86
CHILLICOTHE	2	28,651.65
ELMWOOD	2	34,693.84
HALLOCK	2	50,101.74
HOLLIS	2	28,800.79
JUBILEE	2	36,424.34
KICKAPOO	2	35,539.69
LIMESTONE	2	65,406.07
LOGAN	2	52,908.39
MEDINA	2	58,392.58
MILLBROOK	2	47,792.18
PRINCEVILLE	2	51,972.74
RADNOR	2	44,168.69
ROSEFIELD	2	32,101.13
TIMBER	2	37,784.09
TRIVOLI	2	45,130.89
	2	750,321.08
BARTONVILLE	3	157,900.87
BELLEVUE	3	35,916.11
BRIMFIELD	3	19,198.63
CHILLICOTHE	3	143,544.06
DUNLAP	3	20,499.41
ELMWOOD	3	44,347.15
GLASFORD	3	26,858.78
HANNA CITY	3	29,026.80
KINGSTON MINES	3	7,057.94
MAPLETON	3	5,203.16
NORWOOD	3	11,923.87
PEORIA	3	2,871,796.41
PEORIA HEIGHTS	3	166,934.10
PRINCEVILLE	3	34,229.92
WEST PEORIA	3	127,886.45
	3	3,702,323.66
		6,699,789.85

MFT ALLOTMENTS
FOR COUNTIES (TYPE 1) TOWNSHIPS (TYPE 2) AND MUNICIPALITIES (TYPE 3) FOR FISCAL YEAR 1999

AGENCY NAME	LOCAL AGENCY TYPE	ALLOTMENT AMOUNT
PERRY	1	268,066.68
	1	268,066.68
RD DIST 01	2	125,189.97
RD DIST 04	2	121,558.71
RD DIST 04-2	2	35,172.31
RD DIST 04-3	2	50,295.18
RD DIST 05-2	2	42,434.83
RD DIST 05-3	2	43,818.72
RD DIST 06-2	2	41,161.68
RD DIST 06-3	2	39,290.69
	2	498,922.09
CUTLER	3	12,598.34
DUQUOIN	3	161,321.46
PINCKNEYVILLE	3	91,677.31
ST JOHNS	3	6,311.21
TAMAROA	3	18,789.14
WILLISVILLE	3	13,899.12
	3	304,596.58
		1,071,585.35

MFT ALLOTMENTS
FOR COUNTIES (TYPE 1) TOWNSHIPS (TYPE 2)
AND MUNICIPALITIES (TYPE 3)
FOR FISCAL YEAR 1999

AGENCY NAME	LOCAL AGENCY TYPE	ALLOTMENT AMOUNT
PIATT	1	290,055.52
	1	290,055.52
BEMENT	2	78,649.77
BLUE RIDGE	2	114,021.58
CERRO GORDO	2	91,143.09
GOOSE CREEK	2	104,036.34
MONTICELLO	2	65,057.69
SANGAMON	2	86,026.66
UNITY	2	83,308.68
WILLOW BRANCH	2	104,896.86
	2	727,140.67
ATWOOD	3	30,183.03
BEMENT	3	40,179.81
CERRO GORDO	3	34,591.24
CISCO	3	6,793.00
DELAND	3	11,032.57
HAMMOND	3	12,694.70
MANSFIELD	3	22,378.34
MONTICELLO	3	124,152.72
	3	282,005.41
		1,299,201.60

MFT ALLOTMENTS
FOR COUNTIES (TYPE 1) TOWNSHIPS (TYPE 2)
AND MUNICIPALITIES (TYPE 3)
FOR FISCAL YEAR 1999

AGENCY NAME	LOCAL AGENCY TYPE	ALLOTMENT AMOUNT
PIKE	1	343,166.47
	1	343,166.47
ATLAS	2	63,126.39
BARRY	2	63,415.51
CHAMBERSBURG	2	47,527.46
CINCINNATI	2	35,438.02
DERRY	2	48,623.47
DETROIT	2	34,153.79
FAIRMOUNT	2	53,494.70
FLINT	2	22,540.37
GRIGGSVILLE	2	60,115.10
HADLEY	2	59,008.03
HARDIN	2	51,280.49
KINDERHOOK	2	48,867.04
LEVEE	2	33,378.83
MARTINSBURG	2	57,635.23
MONTEZUMA	2	51,269.41
NEW SALEM	2	61,377.17
NEWBURG	2	52,343.33
PEARL	2	33,168.46
PERRY	2	53,959.65
PITTSFIELD	2	53,328.65
PLEASANT HILL	2	53,372.91
PLEASANT VALE	2	41,106.31
ROSS	2	24,455.67
SPRING CREEK	2	52,697.57
	2	1,155,683.56
BARRY	3	33,507.25
BAYLIS	3	6,190.79
DETROIT	3	3,035.16
EL DARA	3	2,264.32
FLORENCE	3	1,083.98
GRIGGSVILLE	3	29,339.93
HULL	3	12,381.54
KINDERHOOK	3	6,190.81
MILTON	3	6,503.91
NEBO	3	9,683.62
NEW CANTON	3	9,755.89
NEW SALEM	3	3,541.05
PEARL	3	4,263.67
PERRY	3	11,827.50
PITTSFIELD	3	101,918.93
PLEASANT HILL	3	24,811.27
TIME	3	867.19
VALLEY CITY	3	554.05

MFT ALLOTMENTS
FOR COUNTIES (TYPE 1) TOWNSHIPS (TYPE 2)
AND MUNICIPALITIES (TYPE 3)
FOR FISCAL YEAR 1999

AGENCY NAME	LOCAL AGENCY TYPE	ALLOTMENT AMOUNT
	3	267,720.86
		1,766,570.89

MFT ALLOTMENTS
FOR COUNTIES (TYPE 1) TOWNSHIPS (TYPE 2)
AND MUNICIPALITIES (TYPE 3)
FOR FISCAL YEAR 1999

AGENCY NAME	LOCAL AGENCY TYPE	ALLOTMENT AMOUNT
POPE	1	50,539.25
	1	50,539.25
RD DIST 01	2	133,924.95
RD DIST 02	2	202,939.05
	2	336,864.00
EDDYVILLE	3	3,637.36
GOLCONDA	3	19,824.95
	3	23,462.31
		410,865.56

MFT ALLOTMENTS
FOR COUNTIES (TYPE 1) TOWNSHIPS (TYPE 2)
AND MUNICIPALITIES (TYPE 3)
FOR FISCAL YEAR 1999

AGENCY NAME	LOCAL AGENCY TYPE	ALLOTMENT AMOUNT
PULASKI	1	90,523.75
	1	90,523.75
CO UNIT RD DIST	2	261,009.19
	2	261,009.19
KARNAK	3	13,995.49
MOUND CITY	3	18,427.78
MOUNDS	3	33,892.68
NEW GRAND CHAIN	3	6,576.19
OLMSTED	3	8,623.71
PULASKI	3	8,696.01
ULLIN	3	9,683.61
	3	99,895.47
		451,428.41

MFT ALLOTMENTS
FOR COUNTIES (TYPE 1) TOWNSHIPS (TYPE 2)
AND MUNICIPALITIES (TYPE 3)
FOR FISCAL YEAR 1999

AGENCY NAME	LOCAL AGENCY TYPE	ALLOTMENT AMOUNT
PUTNAM	1	103,743.28
	1	103,743.28
GRANVILLE	2	64,554.52
HENNEPIN	2	41,028.84
MAGNOLIA	2	60,225.79
SENACHWINE	2	53,217.93
	2	219,027.08
GRANVILLE	3	33,892.69
HENNEPIN	3	16,115.27
MAGNOLIA	3	6,287.14
MARK	3	9,418.65
MCNABB	3	7,467.48
STANDARD	3	6,263.02
	3	79,444.25
		402,214.61

MFT ALLOTMENTS
FOR COUNTIES (TYPE 1) TOWNSHIPS (TYPE 2)
AND MUNICIPALITIES (TYPE 3)
FOR FISCAL YEAR 1999

AGENCY NAME	LOCAL AGENCY TYPE	ALLOTMENT AMOUNT
RANDOLPH	1	469,367.73
	1	469,367.73
RD DIST 01	2	255,007.58
RD DIST 02	2	198,424.11
RD DIST 03	2	129,795.48
RD DIST 04	2	34,814.47
	2	618,041.64
BALDWIN	3	10,502.64
CHESTER	3	197,622.99
COULTERVILLE	3	23,703.21
ELLIS GROVE	3	8,503.26
EVANSVILLE	3	20,330.81
KASKASKIA	3	770.83
PERCY	3	22,281.98
PRAIRIE DU ROCHER	3	14,501.34
RED BUD	3	72,434.46
ROCKWOOD	3	1,084.00
RUMA	3	6,166.68
SPARTA	3	116,902.02
STEELEVILLE	3	49,598.46
TILDEN	3	22,137.44
	3	566,540.12
		1,653,949.49

M.T ALLOTMENTS
FOR COUNTIES (TYPE 1) TOWNSHIPS (TYPE 2)
AND MUNICIPALITIES (TYPE 3)
FOR FISCAL YEAR 1999

AGENCY NAME	LOCAL AGENCY TYPE	ALLOTMENT AMOUNT
RICHLAND	1	279,763.38
	1	279,763.38
BONPAS	2	65,510.86
CLAREMONT	2	86,181.48
DECKER	2	68,008.67
DENVER	2	66,580.51
GERMAN	2	68,236.01
MADISON	2	69,281.04
NOBLE	2	77,950.34
OLNEY	2	88,932.70
PRESTON	2	70,709.96
	2	661,391.57
CALHOUN	3	5,588.55
CLAREMONT	3	6,166.70
NOBLE	3	18,210.99
OLNEY	3	213,738.28
PARKERSBURG	3	5,082.68
	3	248,787.20
		1,189,942.15

MFT ALLOTMENTS
FOR COUNTIES (TYPE 1) TOWNSHIPS (TYPE 2)
AND MUNICIPALITIES (TYPE 3)
FOR FISCAL YEAR 1999

AGENCY NAME	LOCAL AGENCY TYPE	ALLOTMENT AMOUNT
ROCK ISLAND	1	1,938,739.10
	1	1,938,739.10
ANDALUSIA	2	15,853.57
BLACK HAWK	2	17,241.87
BOWLING	2	42,978.22
BUFFALO PRAIRIE	2	47,173.19
CANOE CREEK	2	12,404.76
COAL VALLEY	2	11,391.12
COE	2	38,959.45
CORDOVA	2	26,375.39
DRURY	2	59,601.03
EDGINGTON	2	57,041.84
HAMPTON	2	37,146.13
RURAL	2	40,043.51
ZUMA	2	16,235.33
	2	422,445.41
ANDALUSIA	3	25,341.22
CARBON CLIFF	3	35,940.23
COAL VALLEY	3	84,960.53
CORDOVA	3	15,368.53
EAST MOLINE	3	485,313.32
HAMPTON	3	38,565.89
HILLSDALE	3	11,779.32
MILAN	3	138,581.81
MOLINE	3	1,037,737.48
OAK GROVE	3	15,079.48
PORT BYRON	3	32,543.72
RAPIDS CITY	3	22,450.59
REYNOLDS	3	14,043.67
ROCK ISLAND	3	978,720.39
SILVIS	3	166,837.74
	3	3,103,263.92
		5,464,448.43

MFT ALLOTMENTS
FOR COUNTIES (TYPE 1) TOWNSHIPS (TYPE 2) AND MUNICIPALITIES (TYPE 3) FOR FISCAL YEAR 1999

AGENCY NAME	LOCAL AGENCY TYPE	ALLOTMENT AMOUNT
ST CLAIR	1	2,965,982.53
	1	2,965,982.53
CANTEEN	2	14,241.79
CASEYVILLE	2	33,161.38
CENTREVILLE	2	21,775.27
ENGLEMANN	2	26,062.03
FAYETTEVILLE	2	35,681.57
FREEBURG	2	28,938.55
LEBANON	2	44,395.45
LENZBURG	2	29,868.55
MARISSA	2	33,777.37
MASCOUTAH	2	38,343.87
MILLSTADT	2	53,807.45
NEW ATHENS	2	25,275.14
O FALLON	2	41,174.48
PRAIRIE DULONG	2	40,734.37
SHILOH VALLEY	2	17,489.24
SMITHTON	2	38,381.24
ST CLAIR	2	71,201.99
STOOKEY	2	73,001.63
SUGAR LOAF	2	27,843.38
	2	695,154.75
ALORTON	3	71,302.30
BELLEVILLE	3	1,063,873.65
BROOKLYN	3	27,557.36
CAHOKIA	3	422,755.20
CASEYVILLE	3	106,447.58
CENTREVILLE	3	180,399.63
DUPO	3	89,874.61
EAST CARONDELET	3	15,175.84
EAST ST LOUIS	3	986,284.22
FAIRMONT CITY	3	51,549.64
FAIRVIEW HEIGHTS	3	379,275.24
FAYETTEVILLE	3	8,936.87
FREEBURG	3	90,235.96
LEBANON	3	88,838.80
LENZBURG	3	12,285.20
MARISSA	3	57,210.44
MASCOUTAH	3	132,752.38
MILLSTADT	3	61,811.36
NEW ATHENS	3	48,418.12
O'FALLON	3	482,205.88
SAUGET	3	4,745.47
SHILOH	3	150,137.10
SMITHTON	3	47,093.23

MFT ALLOTMENTS
FOR COUNTIES (TYPE 1) TOWNSHIPS (TYPE 2)
AND MUNICIPALITIES (TYPE 3)
FOR FISCAL YEAR 1999

AGENCY NAME	LOCAL AGENCY TYPE	ALLOTMENT AMOUNT
ST LIBORY	3	12,646.50
SUMMERFIELD	3	12,261.13
SWANSEA	3	240,645.24
WASHINGTON PARK	3	191,889.91
	3	5,036,608.86
		8,697,746.14

MFT ALLOTMENTS
FOR COUNTIES (TYPE 1) TOWNSHIPS (TYPE 2)
AND MUNICIPALITIES (TYPE 3)
FOR FISCAL YEAR 1999

AGENCY NAME	LOCAL AGENCY TYPE	ALLOTMENT AMOUNT
SALINE	1	405,948.14
	1	405,948.14
BRUSHY	2	49,371.30
CARRIER MILLS	2	36,417.10
COTTAGE	2	41,925.57
EAST ELDORADO	2	75,293.32
GALATIA	2	23,166.08
HARRISBURG	2	45,591.49
INDEPENDENCE	2	38,643.83
LONG BRANCH	2	36,356.91
MOUNTAIN	2	35,438.04
RALEIGH	2	57,502.35
RECTOR	2	25,540.60
STONEFORT	2	20,702.62
TATE	2	27,500.16
	2	513,449.37
CARRIER MILLS	3	47,960.42
ELDORADO	3	109,265.96
GALATIA	3	23,679.11
HARRISBURG	3	224,457.69
MUDDY	3	2,095.71
RALEIGH	3	8,190.13
STONEFORT	3	7,491.56
	3	423,140.58
		1,342,538.09

MFT ALLOTMENTS
FOR COUNTIES (TYPE 1) TOWNSHIPS (TYPE 2)
AND MUNICIPALITIES (TYPE 3)
FOR FISCAL YEAR 1999

AGENCY NAME	LOCAL AGENCY TYPE	ALLOTMENT AMOUNT
SANGAMON	1	2,797,752.73
	1	2,797,752.73
AUBURN	2	55,344.43
BALL	2	44,262.72
BUFFALO HART	2	27,667.22
CARTWRIGHT	2	94,798.10
CHATHAM	2	54,718.23
CLEAR LAKE	2	64,150.57
COOPER	2	44,927.58
COTTON HILL	2	46,889.47
CURRAN	2	41,961.56
DIVERNON	2	44,668.23
FANCY CREEK	2	50,725.05
GARDNER	2	64,744.35
ILLIOPOLIS	2	50,792.06
ISLAND GROVE	2	39,696.79
LANESVILLE	2	46,989.86
LOAMI	2	32,334.14
MAXWELL	2	27,098.75
MECHANICSBURG	2	44,473.95
NEW BERLIN	2	38,221.71
PAWNEE	2	41,128.46
ROCHESTER	2	54,625.65
SPRINGFIELD	2	37,264.16
TALKINGTON	2	49,745.45
WILLIAMS	2	61,031.49
WOODSIDE	2	48,206.24
	2	1,206,466.22
AUBURN	3	89,706.01
BERLIN	3	4,335.95
BUFFALO	3	12,116.56
CANTRALL	3	2,962.91
CHATHAM	3	177,460.83
CLEAR LAKE	3	4,649.10
DAWSON	3	12,911.49
DIVERNON	3	28,376.39
GRANDVIEW	3	39,673.92
ILLIOPOLIS	3	22,498.79
JEROME	3	29,050.85
LELAND GROVE	3	39,168.13
LOAMI	3	19,319.05
MECHANICSBURG	3	12,959.66
NEW BERLIN	3	19,198.62
PAWNEE	3	57,427.27
PLEASANT PLAINS	3	16,886.13

MFT ALLOTMENTS
FOR COUNTIES (TYPE 1) TOWNSHIPS (TYPE 2)
AND MUNICIPALITIES (TYPE 3)
FOR FISCAL YEAR 1999

AGENCY NAME	LOCAL AGENCY TYPE	ALLOTMENT AMOUNT
RIVERTON	3	63,545.77
ROCHESTER	3	64,461.13
SHERMAN	3	50,104.29
SOUTHERN VIEW	3	49,237.13
SPAULDING	3	10,599.00
SPRINGFIELD	3	2,708,499.70
THAYER	3	17,584.68
WILLIAMSVILLE	3	27,461.03
	3	3,580,194.39
		7,584,413.34

MFT ALLOTMENTS
FOR COUNTIES (TYPE 1) TOWNSHIPS (TYPE 2)
AND MUNICIPALITIES (TYPE 3)
FOR FISCAL YEAR 1999

AGENCY NAME	LOCAL AGENCY TYPE	ALLOTMENT AMOUNT
SCHUYLER	1	132,965.85
	1	132,965.85
BAINBRIDGE	2	69,237.53
BIRMINGHAM	2	56,395.28
BROOKLYN	2	55,155.33
BROWNING	2	52,597.94
BUENA VISTA	2	47,616.02
CAMDEN	2	45,711.84
FREDERICK	2	12,377.29
HICKORY	2	21,610.43
HUNTSVILLE	2	60,867.92
LITTLETON	2	46,575.35
OAKLAND	2	62,130.01
RUSHVILLE	2	55,753.16
WOODSTOCK	2	51,435.50
	2	637,463.60
BROWNING	3	4,649.11
CAMDEN	3	2,770.19
LITTLETON	3	4,360.03
RUSHVILLE	3	77,782.14
	3	89,561.47
		859,990.92

MFT ALLOTMENTS
FOR COUNTIES (TYPE 1) TOWNSHIPS (TYPE 2) AND MUNICIPALITIES (TYPE 3) FOR FISCAL YEAR 1999

AGENCY NAME	LOCAL AGENCY TYPE	ALLOTMENT AMOUNT
SCOTT	1	137,017.79
	1	137,017.79
RD DIST 01	2	38,954.29
RD DIST 02	2	51,479.78
RD DIST 03	2	36,146.55
RD DIST 04	2	57,192.39
RD DIST 05	2	52,188.32
RD DIST 06	2	30,157.19
RD DIST 07	2	51,136.56
	2	317,255.08
ALSEY	3	6,094.42
BLUFFS	3	18,644.57
EXETER	3	1,421.25
GLASGOW	3	3,926.44
MANCHESTER	3	8,358.75
NAPLES	3	3,131.52
WINCHESTER	3	42,612.76
	3	84,189.71
		538,462.58

MFT ALLOTMENTS
FOR COUNTIES (TYPE 1) TOWNSHIPS (TYPE 2) AND MUNICIPALITIES (TYPE 3) FOR FISCAL YEAR 1999

AGENCY NAME	LOCAL AGENCY TYPE	ALLOTMENT AMOUNT
SHELBY	1	388,753.32
	1	388,753.32
ASH GROVE	2	83,474.74
BIG SPRING	2	56,779.93
CLARKSBURG	2	50,793.38
COLD SPRING	2	65,119.16
DRY POINT	2	45,102.93
FLAT BRANCH	2	67,596.22
HERRICK	2	35,105.89
HOLLAND	2	39,866.37
LAKEWOOD	2	56,904.57
MOWEAQUA	2	20,536.53
OCONEE	2	97,922.28
OKAW	2	38,870.02
PENN	2	42,600.88
PICKAWAY	2	58,310.55
PRAIRIE	2	96,007.02
RICHLAND	2	73,167.71
RIDGE	2	62,882.83
ROSE	2	52,520.43
RURAL	2	65,141.30
SHELBYVILLE	2	60,845.77
SIGEL	2	40,884.93
TODDS POINT	2	31,961.72
TOWER HILL	2	63,735.31
WINDSOR	2	56,007.78
	2	1,362,138.25
COWDEN	3	14,429.07
FINDLAY	3	18,957.74
HERRICK	3	11,225.31
MOWEAQUA	3	42,998.17
OCONEE	3	4,841.81
SHELBYVILLE	3	119,070.02
SIGEL	3	8,286.48
STEWARDSON	3	15,898.49
STRASBURG	3	11,393.92
TOWER HILL	3	14,477.26
WINDSOR	3	27,533.27
	3	289,111.54
		2,040,003.11

MFT ALLOTMENTS
FOR COUNTIES (TYPE 1) TOWNSHIPS (TYPE 2) AND MUNICIPALITIES (TYPE 3) FOR FISCAL YEAR 1999

AGENCY NAME	LOCAL AGENCY TYPE	ALLOTMENT AMOUNT
STARK	1	141,222.05
	1	141,222.05
ELMIRA	2	50,095.90
ESSEX	2	41,349.90
GOSHEN	2	55,319.30
OSCEOLA	2	42,833.38
PENN	2	50,504.85
TOULON	2	35,842.43
VALLEY	2	58,476.62
WEST JERSEY	2	50,605.19
	2	385,027.57
BRADFORD	3	16,332.11
LAFAYETTE	3	5,564.47
TOULON	3	31,989.64
WYOMING	3	35,217.58
	3	89,103.80
		615,353.42

MFT ALLOTMENTS
FOR COUNTIES (TYPE 1) TOWNSHIPS (TYPE 2)
AND MUNICIPALITIES (TYPE 3)
FOR FISCAL YEAR 1999

AGENCY NAME	LOCAL AGENCY TYPE	ALLOTMENT AMOUNT
STEPHENSON	1	704,825.70
	1	704,825.70
BUCKEYE	2	64,366.30
DAKOTA	2	26,303.05
ERIN	2	34,596.64
FLORENCE	2	52,520.42
HARLEM	2	52,170.90
JEFFERSON	2	26,818.65
KENT	2	53,017.57
LANCASTER	2	53,737.27
LORAN	2	57,182.66
ONECO	2	55,391.14
RIDOTT	2	75,911.43
ROCK GROVE	2	42,900.72
ROCK RUN	2	82,283.97
SILVER CREEK	2	48,962.76
WADDAMS	2	54,809.29
WEST POINT	2	67,958.51
WINSLOW	2	44,239.40
	2	893,170.68
CEDARVILLE	3	18,090.54
DAKOTA	3	13,224.66
DAVIS	3	13,031.92
FREEPORT	3	622,449.79
GERMAN VALLEY	3	11,562.54
LENA	3	62,750.85
ORANGEVILLE	3	13,995.48
PEARL CITY	3	16,139.37
RIDOTT	3	3,757.82
ROCK CITY	3	6,889.34
WINSLOW	3	7,636.12
	3	789,528.43
		2,387,524.81

MFT ALLOTMENTS
FOR COUNTIES (TYPE 1) TOWNSHIPS (TYPE 2)
AND MUNICIPALITIES (TYPE 3)
FOR FISCAL YEAR 1999

AGENCY NAME	LOCAL AGENCY TYPE	ALLOTMENT AMOUNT
TAZEWELL	1	2,027,938.39
	1	2,027,938.39
BOYNTON	2	49,881.90
CINCINNATI	2	52,040.79
DEER CREEK	2	41,830.67
DELAVAN	2	36,027.27
DILLON	2	49,143.81
ELM GROVE	2	51,269.85
FONDULAC	2	13,522.13
GROVELAND	2	46,989.31
HITTLE	2	37,755.52
HOPEDALE	2	52,262.15
LITTLE MACKINAW	2	50,749.09
MACKINAW	2	48,255.17
MALONE	2	37,012.00
MORTON	2	37,053.45
SAND PRAIRIE	2	49,457.52
SPRING LAKE	2	100,826.26
TREMONT	2	49,989.62
WASHINGTON	2	83,983.24
	2	888,049.75
ARMINGTON	3	8,382.82
CREVE COEUR	3	143,038.20
DEER CREEK	3	15,175.83
DELAVAN	3	39,553.50
EAST PEORIA	3	530,455.37
GREEN VALLEY	3	17,946.02
HOPEDALE	3	19,391.32
MACKINAW	3	32,061.94
MARQUETTE HEIGHTS	3	74,120.69
MINIER	3	27,822.32
MORTON	3	371,687.34
NORTH PEKIN	3	37,481.87
PEKIN	3	796,128.71
SOUTH PEKIN	3	28,520.93
TREMONT	3	50,297.02
WASHINGTON	3	253,050.91
	3	2,445,114.79
		5,361,102.93

MFT ALLOTMENTS
FOR COUNTIES (TYPE 1) TOWNSHIPS (TYPE 2)
AND MUNICIPALITIES (TYPE 3)
FOR FISCAL YEAR 1999

AGENCY NAME	LOCAL AGENCY TYPE	ALLOTMENT AMOUNT
UNION	1	245,065.34
	1	245,065.34
CO UNIT RD DIST	2	416,997.27
	2	416,997.27
ALTO PASS	3	10,044.94
ANNA	3	115,143.57
COBDEN	3	26,256.59
DONGOLA	3	17,536.51
JONESBORO	3	43,022.27
MILL CREEK	3	2,095.71
	3	214,099.59
		876,162.20

MFT ALLOTMENTS
FOR COUNTIES (TYPE 1) TOWNSHIPS (TYPE 2) AND MUNICIPALITIES (TYPE 3) FOR FISCAL YEAR 1999

AGENCY NAME	LOCAL AGENCY TYPE	ALLOTMENT AMOUNT
VERMILION	1	1,050,811.09
	1	1,050,811.09
BLOUNT	2	61,112.74
BUTLER	2	117,211.05
CARROLL	2	58,974.81
CATLIN	2	78,021.28
DANVILLE	2	90,064.58
ELWOOD	2	45,077.80
GEORGETOWN	2	42,208.77
GRANT	2	139,582.15
JAMAICA	2	54,620.07
LOVE	2	32,455.55
MCKENDREE	2	45,919.54
MIDDLEFORK	2	97,976.58
NEWELL	2	104,293.18
OAKWOOD	2	115,675.57
PILOT	2	85,212.87
ROSS	2	41,392.88
SIDELL	2	62,958.37
SOUTH ROSS	2	70,422.13
VANCE	2	64,314.13
	2	1,407,494.05
ALLERTON	3	6,600.27
ALVAN	3	8,166.04
BELGIUM	3	12,309.30
BISMARCK	3	10,794.01
CATLIN	3	52,344.57
DANVILLE	3	814,869.65
FAIRMOUNT	3	16,332.08
FITHIAN	3	12,333.33
GEORGETOWN	3	88,597.95
HENNING	3	6,576.20
HOOPESTON	3	141,424.25
INDIANOLA	3	8,093.76
MUNCIE	3	4,384.14
OAKWOOD	3	36,927.83
POTOMAC	3	18,138.75
RANKIN	3	14,910.83
RIDGE FARM	3	22,619.22
ROSSVILLE	3	32,134.21
SIDELL	3	14,067.76
TILTON	3	65,737.82
WESTVILLE	3	81,588.16
	3	1,468,950.13

MFT ALLOTMENTS
FOR COUNTIES (TYPE 1) TOWNSHIPS (TYPE 2)
AND MUNICIPALITIES (TYPE 3)
FOR FISCAL YEAR 1999

AGENCY NAME	LOCAL AGENCY TYPE	ALLOTMENT AMOUNT
		3,927,255.27

MFT ALLOTMENTS
FOR COUNTIES (TYPE 1) TOWNSHIPS (TYPE 2)
AND MUNICIPALITIES (TYPE 3)
FOR FISCAL YEAR 1999

AGENCY NAME	LOCAL AGENCY TYPE	ALLOTMENT AMOUNT
WABASH	1	204,755.93
	1	204,755.93
RD DIST 01	2	52,368.18
RD DIST 02	2	48,291.36
RD DIST 03	2	50,361.63
RD DIST 04	2	55,822.10
RD DIST 05	2	62,174.30
RD DIST 06	2	31,729.25
	2	300,746.82
ALLENDALE	3	11,466.15
BELLMONT	3	6,528.03
KEENSBURG	3	5,733.07
MT CARMEL	3	199,622.35
	3	223,349.60
		728,852.35

MFT ALLOTMENTS
FOR COUNTIES (TYPE 1) TOWNSHIPS (TYPE 2)
AND MUNICIPALITIES (TYPE 3)
FOR FISCAL YEAR 1999

AGENCY NAME	LOCAL AGENCY TYPE	ALLOTMENT AMOUNT
WARREN	1	285,108.51
	1	285,108.51
BERWICK	2	41,892.36
COLDBROOK	2	62,683.56
ELLISON	2	63,447.43
FLOYD	2	59,960.12
GREENBUSH	2	46,741.43
HALE	2	58,897.27
KELLY	2	55,697.81
LENOX	2	51,357.98
MONMOUTH	2	55,753.17
POINT PLEASANT	2	65,982.69
ROSEVILLE	2	48,003.51
SPRING GROVE	2	53,395.05
SUMNER	2	51,878.31
SWAN	2	65,606.28
TOMPKINS	2	55,974.59
	2	837,271.56
ALEXIS	3	21,872.49
KIRKWOOD	3	21,294.32
LITTLE YORK	3	8,406.94
MONMOUTH	3	228,576.83
ROSEVILLE	3	27,726.02
	3	307,876.60
		1,430,256.67

MFT ALLOTMENTS
FOR COUNTIES (TYPE 1) TOWNSHIPS (TYPE 2) AND MUNICIPALITIES (TYPE 3) FOR FISCAL YEAR 1999

AGENCY NAME	LOCAL AGENCY TYPE	ALLOTMENT AMOUNT
WASHINGTON	1	319,897.17
	1	319,897.17
ASHLEY	2	37,021.16
BEAUCOUP	2	46,591.78
BOLO	2	39,722.46
COVINGTON	2	43,076.94
DUBOIS	2	37,962.18
HOYLETON	2	73,355.92
IRVINGTON	2	72,780.23
JOHANNISBURG	2	52,398.67
LIVELY GROVE	2	43,132.30
NASHVILLE	2	42,466.60
OAKDALE	2	47,704.62
OKAWVILLE	2	44,694.25
PILOT KNOB	2	41,759.50
PLUM HILL	2	46,619.66
RICHVIEW	2	17,613.83
VENEDY	2	20,935.10
	2	707,835.20
ADDIEVILLE	3	6,190.78
ASHLEY	3	14,043.65
DUBOIS	3	5,203.15
HOYLETON	3	12,237.00
IRVINGTON	3	19,921.32
NASHVILLE	3	77,131.72
NEW MINDEN	3	5,275.40
OAKDALE	3	5,082.71
OKAWVILLE	3	30,688.88
RADOM	3	4,191.41
RICHVIEW	3	7,395.22
VENEDY	3	3,806.01
	3	191,167.25
		1,218,899.62

MFT ALLOTMENTS
FOR COUNTIES (TYPE 1) TOWNSHIPS (TYPE 2)
AND MUNICIPALITIES (TYPE 3)
FOR FISCAL YEAR 1999

AGENCY NAME	LOCAL AGENCY TYPE	ALLOTMENT AMOUNT
WAYNE	1	290,661.16
	1	290,661.16
ARRINGTON	2	24,504.78
BARNHILL	2	63,513.32
BEDFORD	2	72,846.66
BERRY	2	82,033.03
BIG MOUND	2	78,686.39
ELM RIVER	2	55,420.52
FOUR MILE	2	72,177.79
GARDEN HILL	2	39,764.34
GROVER	2	40,695.96
HICKORY HILL	2	80,362.34
INDIAN PRAIRIE	2	77,307.02
JASPER	2	64,886.67
KEITH	2	75,891.14
LAMARD	2	71,650.99
LEECH	2	91,745.67
MASSILON	2	46,235.38
MT ERIE	2	86,749.88
ORCHARD	2	69,732.73
OREL	2	67,591.82
ZIF	2	36,224.05
	2	1,298,020.48
CISNE	3	15,537.13
FAIRFIELD	3	131,090.24
GOLDEN GATE	3	1,710.31
JEFFERSONVILLE	3	7,491.57
JOHNSONVILLE	3	1,637.98
KEENES	3	1,493.53
MT ERIE	3	3,300.13
SIMS	3	8,141.95
WAYNE CITY	3	26,473.38
	3	196,876.22
		1,785,557.86

MFT ALLOTMENTS
FOR COUNTIES (TYPE 1) TOWNSHIPS (TYPE 2)
AND MUNICIPALITIES (TYPE 3)
FOR FISCAL YEAR 1999

AGENCY NAME	LOCAL AGENCY TYPE	ALLOTMENT AMOUNT
WHITE	1	324,953.47
	1	324,953.47
BURNT PRAIRIE	2	79,112.80
CARMI	2	56,625.90
EMMA	2	105,240.19
ENFIELD	2	61,930.72
GRAY	2	47,649.22
HAWTHORNE	2	89,768.85
HERALDS PRAIRIE	2	88,861.02
INDIAN CREEK	2	117,539.95
MILL SHOALS	2	94,153.01
PHILLIPS	2	111,427.02
	2	852,308.68
BURNT PRAIRIE	3	1,710.32
CARMI	3	138,148.18
CROSSVILLE	3	19,391.36
ENFIELD	3	16,452.52
GRAYVILLE	3	49,213.02
MAUNIE	3	3,733.75
MILL SHOALS	3	5,949.86
NORRIS CITY	3	32,302.84
PHILLIPSTOWN	3	1,156.27
SPRINGERTON	3	3,998.70
	3	272,056.82
		1,449,318.97

MFT ALLOTMENTS
FOR COUNTIES (TYPE 1) TOWNSHIPS (TYPE 2)
AND MUNICIPALITIES (TYPE 3)
FOR FISCAL YEAR 1999

AGENCY NAME	LOCAL AGENCY TYPE	ALLOTMENT AMOUNT
WHITESIDE	1	873,070.99
	1	873,070.99
ALBANY	2	9,963.83
CLYDE	2	49,022.01
COLOMA	2	12,576.59
ERIE	2	16,816.73
FENTON	2	46,254.31
FULTON	2	15,233.57
GARDEN PLAIN	2	48,933.48
GENESEE	2	59,683.33
HAHNAMAN	2	49,664.16
HOPKINS	2	54,225.35
HUME	2	33,087.15
JORDAN	2	54,350.99
LYNDON	2	28,725.22
MONTMORENCY	2	54,826.99
MT PLEASANT	2	52,764.03
NEWTON	2	47,191.51
PORTLAND	2	47,265.57
PROPHETSTOWN	2	69,137.90
STERLING	2	45,958.61
TAMPICO	2	56,579.65
UNION GROVE	2	47,055.25
USTICK	2	36,717.69
	2	936,033.92
ALBANY	3	20,114.00
COLETA	3	3,709.64
DEER GROVE	3	1,059.89
ERIE	3	37,867.29
FULTON	3	90,765.93
LYNDON	3	14,814.49
MORRISON	3	107,772.45
PROPHETSTOWN	3	43,190.89
ROCK FALLS	3	232,912.81
STERLING	3	364,749.80
TAMPICO	3	20,065.82
	3	937,023.01
		2,746,127.92

MFT ALLOTMENTS
FOR COUNTIES (TYPE 1) TOWNSHIPS (TYPE 2)
AND MUNICIPALITIES (TYPE 3)
FOR FISCAL YEAR 1999

AGENCY NAME	LOCAL AGENCY TYPE	ALLOTMENT AMOUNT
WILL	1	5,194,209.26
	1	5,194,209.26
CHANNAHON	2	24,703.50
CRETE	2	90,330.16
CUSTER	2	30,234.68
FLORENCE	2	36,184.05
FRANKFORT	2	81,681.66
GREEN GARDEN	2	62,959.35
HOMER	2	147,409.28
JACKSON	2	48,380.92
JOLIET	2	75,587.97
LOCKPORT	2	50,347.01
MANHATTAN	2	61,916.40
MONEE	2	41,758.51
NEW LENOX	2	87,567.43
PEOTONE	2	48,993.53
PLAINFIELD	2	62,191.71
TROY	2	50,235.58
WASHINGTON	2	78,888.84
WESLEY	2	47,157.85
WHEATLAND	2	73,860.65
WILL	2	62,904.58
WILMINGTON	2	20,771.98
WILTON	2	55,536.01
	2	1,339,601.65
BEECHER	3	48,948.06
BOLINGBROOK	3	1,242,852.06
BRAIDWOOD	3	109,940.43
CHANNAHON	3	156,233.36
CREST HILL	3	317,222.96
CRETE	3	178,520.72
ELWOOD	3	22,908.29
FRANKFORT	3	218,700.51
GODLEY	3	7,756.53
JOLIET	3	2,183,560.60
LOCKPORT	3	307,659.79
MANHATTAN	3	75,541.91
MOKENA	3	303,829.69
MONEE	3	41,890.10
NEW LENOX	3	356,174.24
PEOTONE	3	70,989.15
PLAINFIELD	3	217,761.08
ROCKDALE	3	41,360.15
ROMEOVILLE	3	405,941.31
SHOREWOOD	3	170,836.46

MFT ALLOTMENTS
FOR COUNTIES (TYPE 1) TOWNSHIPS (TYPE 2)
AND MUNICIPALITIES (TYPE 3)
FOR FISCAL YEAR 1999

AGENCY NAME	LOCAL AGENCY TYPE	ALLOTMENT AMOUNT
SYMERTON	3	2,649.75
UNIVERSITY PARK	3	149,445.78
WILMINGTON	3	122,707.39
	3	6,753,430.32
		13,287,241.23

MFT ALLOTMENTS
FOR COUNTIES (TYPE 1) TOWNSHIPS (TYPE 2)
AND MUNICIPALITIES (TYPE 3)
FOR FISCAL YEAR 1999

AGENCY NAME	LOCAL AGENCY TYPE	ALLOTMENT AMOUNT
WILLIAMSON	1	810,476.82
	1	810,476.82
CO UNIT RD DIST	2	582,601.53
	2	582,601.53
BUSH	3	8,455.09
CAMBRIA	3	29,629.02
CARTERVILLE	3	87,104.40
COLP	3	5,660.84
CRAINVILLE	3	24,546.31
CREAL SPRINGS	3	19,054.08
ENERGY	3	26,642.01
FREEMANSPUR	3	6,985.70
HERRIN	3	261,530.08
HURST	3	20,282.62
JOHNSTON CITY	3	89,272.41
MARION	3	350,368.89
PITTSBURG	3	14,501.34
SPILLERTOWN	3	5,998.07
WHITEASH	3	5,998.06
	3	956,028.92
		2,349,107.27

MFT ALLOTMENTS
FOR COUNTIES (TYPE 1) TOWNSHIPS (TYPE 2) AND MUNICIPALITIES (TYPE 3) FOR FISCAL YEAR 1999

AGENCY NAME	LOCAL AGENCY TYPE	ALLOTMENT AMOUNT
WINNEBAGO	1	3,320,339.10
	1	3,320,339.10
BURRITT	2	27,898.42
CHERRY VALLEY	2	79,843.61
DURAND	2	41,055.28
HARRISON	2	22,777.95
LAONA	2	23,091.13
OWEN	2	50,185.83
PECATONICA	2	35,960.61
ROCKFORD	2	179,865.50
ROCKTON	2	39,353.48
ROSCOE	2	84,994.16
SEWARD	2	42,923.34
SHIRLAND	2	19,108.11
WINNEBAGO	2	38,637.22
	2	685,694.64
CHERRY VALLEY	3	51,645.98
DURAND	3	26,497.49
LOVES PARK	3	451,179.75
MACHESNEY PARK	3	469,327.71
NEW MILLFORD	3	11,153.02
PECATONICA	3	42,395.96
ROCKFORD	3	3,440,215.42
ROCKTON	3	114,011.45
ROSCOE	3	99,437.78
SOUTH BELOIT	3	98,088.84
WINNEBAGO	3	58,607.60
	3	4,862,561.00
		8,868,594.74

MFT ALLOTMENTS
FOR COUNTIES (TYPE 1) TOWNSHIPS (TYPE 2)
AND MUNICIPALITIES (TYPE 3)
FOR FISCAL YEAR 1999

AGENCY NAME	LOCAL AGENCY TYPE	ALLOTMENT AMOUNT
WOODFORD	1	570,299.35
	1	570,299.35
CAZENOVIA	2	51,430.10
CLAYTON	2	51,989.04
CRUGER	2	19,252.33
EL PASO	2	26,858.07
GREENE	2	55,742.07
KANSAS	2	16,849.96
LINN	2	53,439.31
METAMORA	2	59,583.70
MINONK	2	55,387.82
MONTGOMERY	2	46,420.37
OLIO	2	47,438.89
PALESTINE	2	53,749.31
PANOLA	2	59,207.29
PARTRIDGE	2	25,961.30
ROANOKE	2	56,649.91
SPRING BAY	2	14,868.23
WORTH	2	59,672.26
	2	754,499.96
BAY VIEW GARDENS	3	10,069.05
BENSON	3	9,876.33
CONGERVILLE	3	9,563.17
EL PASO	3	60,197.47
EUREKA	3	107,290.67
GERMANTOWN HILLS	3	42,877.73
GOODFIELD	3	10,936.25
KAPPA	3	3,227.87
METAMORA	3	60,703.30
MINONK	3	47,743.65
PANOLA	3	1,035.79
ROANOKE	3	46,009.27
SECOR	3	9,370.46
SPRING BAY	3	10,574.89
WASHBURN	3	25,895.27
	3	455,371.17
		1,780,170.48
		498,634,692.05

ASSISTANCE TO NEEDY UNITS OF GOVERNMENT - COUNTY

Needy counties are those that are levying the maximum tax rate but still do not generate revenue to meet a minimum level of assistance per mile. The 44 counties with the lowest ability to generate revenue are eligible to share in $2 million made available annually during FY 1990-99. The appropriation for FY 1999 was $2,000,000.

Eligible counties must levy the maximum County Highway Tax rate (.10) without referendum and the maximum Federal-aid Matching rate (.05). If maximum rates were rolled back by referendum prior to July 1, 1989, then the county would be eligible for up to a half share of what its needy assistance would have been. Those counties that levy above the maximum through referendum, but still meet the "needy" criteria, will also qualify for assistance. If a county has qualified for assistance by levying at or above the maximum currently, but then reduces its levy rates below the maximum after receiving assistance, that county would immediately lose its eligibility for assistance.

The tabulation on the following page shows how $2,000,000 of needy county assistance was distributed. Fulton county received only a half-share due to roll-back of its tax levy rate.

NEEDY COUNTY ASSISTANCE PROGRAM

COUNTY NAME	AMOUNT OF ASSISTANCE
BOND	77,170
BROWN	77,170
CALHOUN	817
CARROLL	227
CASS	1,614
CLARK	77,170
CLAY	77,170
CRAWFORD	1,765
CUMBERLAND	3,076
EDGAR	2,950
EDWARDS	5,821
FAYETTE	77,170
FULTON	19,294
GALLATIN	77,170
GREENE	77,170
HAMILTON	77,170
HANCOCK	77,170
HARDIN	2,644
HENDERSON	6,150
IROQUOIS	77,170
JASPER	77,170
JERSEY	4,610
JODAVIESS	77,170
JOHNSON	1,710
LAWRENCE	77,170
MARION	77,170
MARSHALL	3,378
MASON	77,170
MCDONOUGH	2,473
MENARD	787
MERCER	77,170
MONTGOMERY	327
POPE	77,170
PULASKI	2,295
RICHLAND	77,170
SCHUYLER	5,674
SCOTT	77,170
SHELBY	77,170
STARK	77,170

NEEDY COUNTY ASSISTANCE PROGRAM

COUNTY NAME	AMOUNT OF ASSISTANCE
UNION	5,138
WARREN	77,170
WASHINGTON	77,170
WAYNE	77,170
WHITE	77,170
TOTAL	2,000,000

ASSISTANCE TO COUNTIES - ASSESSED VALUATION LOSS COMPENSATOR

This assistance is provided to counties whose assessed valuation in 1986 was less than it was in 1981. The total amount each year is divided equally among the number of eligible counties; however, the amount a county receives will be adjusted to reflect any needy assistance the county received. Eligible counties must be levying the maximum County Highway Tax rate (.10) without referendum and the maximum Federal-aid Matching rate (.05). If maximum rates were rolled back by referendum prior to July 1, 1989, then the county is eligible for up to half of what its assistance would have been.

State appropriations during FY 1990-94 for this local assistance program totaled $12 million ($2.4 million each year). The FY 1995 appropriation for this local assistance program was $2,970,600 which included continuation of the annual $2.4 million amount plus $570,600 to allow the distribution of funds that were not distributed during the first five years. The FY 1996, FY 1997, and FY 1998 appropriations for this local assistance program were $2.4 million each year. The FY 1999 appropriation was $2.25 million. The annual distributions for the ten-year period are listed below.

The tabulation on the following page shows how $2,250,000 was distributed in FY 1999 to the 52 counties eligible for this program. Sixteen counties had their assistance reduced due to receiving needy county assistance and three counties received half-shares due to a referendum roll back of tax levy rates.

Fiscal Year	Number of Counties	Amount Distributed	Maximum per County
1990	53	$2,114,717	$42,000
1991	53	$2,114,717	$42,000
1992	53	$2,400,000	$47,666
1993	55	$2,400,000	$45,845
1994	51	$2,399,982	$49,072
1995	53	$2,970,594	$59,962
1996	52	$2,399,976	$48,603
1997	51	$2,399,998	$49,072
1998	50	$2,399,991	$50,593
1999	52	$2,250,000	$46,006
TOTALS	55	$23,849,975	$480,819

ASSESSED VALUATION LOSS COMPENSATOR PROGRAM

COUNTY	1999 ALLOTMENT
ADAMS	46,006
ALEXANDER	46,006
BUREAU	46,006
CALHOUN	45,163 +
CARROLL	45,777 +
CASS	44,338 +
CHRISTIAN	46,006
CLINTON	46,006
COLES	46,006
CUMBERLAND	42,831 +
DEKALB	46,006
DOUGLAS	46,006
EDGAR	42,958 +
EDWARDS	39,995 +
EFFINGHAM	46,006
FORD	46,006
HARDIN	43,275 +
HENDERSON	39,656 +
HENRY	46,006
JEFFERSON	46,006
JERSEY	41,246 +
JOHNSON	44,241 +
KANKAKEE	46,006
KNOX	46,006
LASALLE	46,006
LEE	46,006
LIVINGSTON	46,006
LOGAN	46,006
MACON	46,006
MACOUPIN	46,006
MARSHALL	42,517 +
MASSAC	46,006
MCDONOUGH	21,467
MCLEAN	23,002 *
MENARD	45,189 +
MONROE	46,006
MONTGOMERY	45,663 +
MORGAN	46,006
MOULTRIE	46,006
PEORIA	23,002 *

ASSESSED VALUATION LOSS COMPENSATOR PROGRAM

COUNTY	1999 ALLOTMENT
PERRY	46,006
PIATT	46,006
PIKE	46,006
PULASKI	43,637 +
PUTNAM	46,006
RANDOLPH	46,006
SCHUYLER	40,148 +
TAZEWELL	23,002 *
UNION	40,701 +
WABASH	46,006
WHITESIDE	46,006
WOODFORD	46,006
TOTAL	2,250,000

+Reduced by Needy County Assistance

*Received half- share distribution due to referendum roll-back of tax levy rates.

Needy townships/road districts are those that are levying the maximum tax rate but still do not generate enough revenue to meet a minimum level of assistance per mile. The 628 township/road district units with the lowest ability to generate revenue are eligible to share in the $5-million of assistance made available annually during FY 1990-99.

To be eligible for assistance, township/road district units must levy the maximum Road and Bridge Tax rate without referendum (.165). If maximum rates were rolled back by referendum prior to July 1, 1989, then the local units would be eligible for a half share of what their needy assistance would have been. Those units that levy above the maximum Road and Bridge Tax rate through referendum, but still meet the "needy" criteria, will also qualify for assistance. Also, if a unit has qualified for assistance by levying at or above the maximum currently, but then reduces its levy rates below the maximum after receiving assistance, that unit would immediately lose its eligibility for assistance.

The tabulation on the following pages shows how $5,000,000.00 was distributed in FY 1999 to the township/road district units eligible for this program.

1999 NEEDY TOWNSHIPS AND ROAD DISTRICTS BY COUNTY

COUNTY	LOCAL AGENCY NAME	AMOUNT OF ASSISTANCE
ADAMS		
	BEVERLY	8,866.00
	BURTON	6,260.00
	CLAYTON	6,527.00
	COLUMBUS	15,199.00
	CONCORD	12,037.00
	FALL CREEK	5,846.00
	GILMER	9,963.00
	HONEY CREEK	9,103.00
	HOUSTON	9,100.00
	KEENE	9,811.00
	LIBERTY	8,380.00
	LIMA	4,629.00
	MCKEE	11,501.00
	MENDON	7,223.00
	NORTHEAST	2,765.00
	RICHFIELD	10,207.00
COUNTY TOTAL		137,417.00
ALEXANDER		
	COUNTY UNIT	14,263.00
COUNTY TOTAL		14,263.00
BOND		
	LAGRANGE	10,551.00
	MILLS	11,051.00
	MULBERRY GROVE	14,892.00
	OLD RIPLEY	4,403.00
	PLEASANT MOUND	10,995.00
	SHOAL CREEK	18,335.00
	TAMALCO	8,587.00
COUNTY TOTAL		78,814.00

COUNTY	LOCAL AGENCY NAME	AMOUNT OF ASSISTANCE
BROWN		
	BUCKHORN	12,677.00
	COOPERSTOWN	13,358.00
	ELKHORN	14,807.00
	LEE	9,600.00
	MISSOURI	12,649.00
	PEA RIDGE	15,543.00
	RIPLEY	1,352.00
	VERSAILLES	7,274.00
COUNTY TOTAL		87,260.00
BUREAU		
	ARISPIE	533.00
	BUREAU	4,871.00
	CLARION	2,029.00
	FAIRFIELD	3,265.00
	GOLD	9,527.00
	GREENVILLE	8,089.00
	INDIANTOWN	2,939.00
	MANLIUS	5,073.00
	MILO	7,277.00
	MINERAL	3,601.00
	NEPONSET	1,466.00
	OHIO	903.00
	WHEATLAND	324.00
COUNTY TOTAL		49,897.00
CALHOUN		
	COUNTY UNIT	40,647.00
COUNTY TOTAL		40,647.00
CARROLL		
	ELKHORN GROVE	2,761.00
	FAIRHAVEN	2,173.00
	WASHINGTON	1,407.00
	WOODLAND	7,230.00
COUNTY TOTAL		13,571.00

COUNTY	LOCAL AGENCY NAME	AMOUNT OF ASSISTANCE
CASS		
	ARENZVILLE	5,093.00
	BLUFF SPRINGS	5,607.00
	HAGENER	7,169.00
	NEWMANSVILLE	5,939.00
	PANTHER CREEK	7,163.00
	PHILADELPHIA	3,250.00
	SANGAMON VALLEY	1,021.00
COUNTY TOTAL		35,242.00
CHAMPAIGN		
	HARWOOD	313.00
	KERR	1,906.00
COUNTY TOTAL		2,219.00
CHRISTIAN		
	BEAR CREEK	3,045.00
	GREENWOOD	3,619.00
	JOHNSON	5,068.00
	KING	7,419.00
	LOCUST	5,547.00
	MOSQUITO	5,406.00
	PRAIRIETON	1,940.00
	ROSAMOND	7,871.00
COUNTY TOTAL		39,915.00

COUNTY	LOCAL AGENCY NAME	AMOUNT OF ASSISTANCE
CLARK		
	ANDERSON	15,266.00
	AUBURN	4,995.00
	DARWIN	11,032.00
	DOLSON	11,457.00
	DOUGLAS	5,942.00
	JOHNSON	16,556.00
	MARTINSVILLE	16,361.00
	MELROSE	14,134.00
	ORANGE	18,660.00
	PARKER	9,172.00
	WABASH	31,004.00
	WESTFIELD	4,670.00
	YORK	15,853.00
COUNTY TOTAL		175,102.00
CLAY		
	BIBLE GROVE	15,263.00
	BLAIR	15,933.00
	HOOSIER	18,538.00
	LARKINSBURG	13,304.00
	LOUISVILLE	5,810.00
	OSKALOOSA	17,552.00
	PIXLEY	17,324.00
	SONGER	17,658.00
	STANFORD	10,595.00
	XENIA	2,287.00
COUNTY TOTAL		134,264.00
CLINTON		
	CLEMENT	3,427.00
	EAST FORK	8,400.00
	MERIDIAN	12,376.00
	SANTA FE	1,843.00
	WADE	1,019.00
	WHEATFIELD	6,723.00
COUNTY TOTAL		33,788.00

COUNTY	LOCAL AGENCY NAME	AMOUNT OF ASSISTANCE
COLES		
	ASHMORE	760.00
	HUTTON	12,823.00
	MORGAN	1,850.00
	PLEASANT GROVE	7,822.00
COUNTY TOTAL		23,255.00
CRAWFORD		
	HONEY CREEK	15,926.00
	HUTSONVILLE	713.00
	LAMOTTE	0.00
	LICKING	15,831.00
	MARTIN	15,259.00
	MONTGOMERY	21,987.00
	PRAIRIE	10,076.00
	SOUTHWEST	5,689.00
COUNTY TOTAL		85,481.00
CUMBERLAND		
	COTTONWOOD	14,238.00
	CROOKED CREEK	18,765.00
	GREENUP	6,028.00
	NEOGA	4,828.00
	SPRING POINT	21,958.00
	SUMPTER	16,734.00
	UNION	24,555.00
	WOODBURY	7,681.00
COUNTY TOTAL		114,787.00
DOUGLAS		
	BOWDRE	2,961.00
	SARGENT	4,867.00
COUNTY TOTAL		7,828.00

COUNTY	LOCAL AGENCY NAME	AMOUNT OF ASSISTANCE
EDGAR		
	BROUILLETTS CREEK	10,513.00
	ELBRIDGE	13,355.00
	EMBARRASS	477.00
	GRANDVIEW	10,697.00
	HUNTER	4,542.00
	PRAIRIE	4,400.00
	STRATTON	3,322.00
	SYMMES	10,252.00
COUNTY TOTAL		57,558.00
EDWARDS		
	ROAD DISTRICT 01	14,680.00
	ROAD DISTRICT 02	9,896.00
	ROAD DISTRICT 03	8,451.00
	ROAD DISTRICT 04	8,296.00
	ROAD DISTRICT 05	565.00
	ROAD DISTRICT 06	6,113.00
	ROAD DISTRICT 07	5,492.00
COUNTY TOTAL		53,493.00
EFFINGHAM		
	BANNER	6,189.00
	BISHOP	4,921.00
	JACKSON	8,823.00
	LIBERTY	3,887.00
	LUCAS	11,713.00
	MASON	8,749.00
	MOCCASIN	15,770.00
	ST FRANCIS	1,943.00
	UNION	14,007.00
	WEST	14,026.00
COUNTY TOTAL		90,028.00

COUNTY	LOCAL AGENCY NAME	AMOUNT OF ASSISTANCE
FAYETTE		
	BEAR GROVE	13,432.00
	BOWLING GREEN	10,246.00
	CARSON	7,591.00
	KASKASKIA	11,626.00
	LACLEDE	11,151.00
	LONE GROVE	14,234.00
	LOUDON	11,162.00
	NORTH HURRICANE	11,424.00
	OTEGO	10,367.00
	POPE	11,857.00
	RAMSEY	13,171.00
	SEFTON	23,732.00
	SEMINARY	11,840.00
	SHAFTER	12,138.00
	SHARON	4,334.00
	SOUTH HURRICANE	10,374.00
	WHEATLAND	17,376.00
	WILBERTON	17,348.00
COUNTY TOTAL		223,403.00
FORD		
	BRENTON	322.00
	BUTTON	11,887.00
	DIX	7,063.00
	LYMAN	10,117.00
	MONA	3,255.00
	PELLA	1,552.00
	ROGERS	3,015.00
	SULLIVANT	8,258.00
	WALL	9,986.00
COUNTY TOTAL		55,455.00
FRANKLIN		
	CAVE	8,622.00
	EASTERN	11,658.00
	EWING	1,110.00
	NORTHERN	10,341.00
	SIX MILE	543.00
COUNTY TOTAL		32,274.00

COUNTY	LOCAL AGENCY NAME	AMOUNT OF ASSISTANCE
FULTON		
	ASTORIA	2,756.00
	BERNADOTTE	11,551.00
	CASS	9,950.00
	DEERFIELD	7,768.00
	ELLISVILLE	171.00
	FARMERS	10,604.00
	HARRIS	5,831.00
	ISABEL	5,837.00
	JOSHUA	1,539.00
	KERTON	2,718.00
	LEE	3,931.00
	LIVERPOOL	2,809.00
	ORION	3,722.00
	PLEASANT	7,003.00
	VERMONT	2,414.00
	WOODLAND	8,587.00
	YOUNG HICKORY	960.00
COUNTY TOTAL		88,151.00
GALLATIN		
	ASBURY	1,632.00
	BOWLESVILLE	5,592.00
	EAGLE CREEK	4,350.00
	EQUALITY	318.00
	NEW HAVEN	6,117.00
	NORTH FORK	891.00
	OMAHA	3,686.00
	SHAWNEE	1,111.00
COUNTY TOTAL		23,697.00

COUNTY	LOCAL AGENCY NAME	AMOUNT OF ASSISTANCE
GREENE		
	ATHENSVILLE	6,734.00
	BLUFFDALE	4,431.00
	KANE	2,865.00
	LINDER	4,321.00
	PATTERSON	10,458.00
	RUBICON	260.00
	WALKERVILLE	7,678.00
	WOODVILLE	7,560.00
	WRIGHTS	6,666.00
COUNTY TOTAL		50,973.00
GRUNDY		
	HIGHLAND	2,847.00
COUNTY TOTAL		2,847.00
HAMILTON		
	BEAVER CREEK	17,878.00
	CROOK	1,778.00
	CROUCH	17,728.00
	DAHLGREN	19,367.00
	FLANNIGAN	14,298.00
	KNIGHTS PRAIRIE	17,554.00
	MAYBERRY	19,930.00
	SOUTH CROUCH	7,429.00
	SOUTH FLANNIGAN	4,749.00
	SOUTH TWIGG	8,806.00
	TWIGG	18,605.00
COUNTY TOTAL		148,122.00

COUNTY	LOCAL AGENCY NAME	AMOUNT OF ASSISTANCE
HANCOCK		
	APPANOOSE	6,730.00
	AUGUSTA	8,809.00
	BEAR CREEK	15,157.00
	CHILI	5,745.00
	DURHAM	5,284.00
	FOUNTAIN GREEN	15,458.00
	HANCOCK	13,532.00
	HARMONY	11,805.00
	PILOT GROVE	8,668.00
	PONTOOSUC	6,062.00
	PRAIRIE	6,867.00
	ROCK CREEK	1,253.00
	ROCKY RUN	4,367.00
	SONORA	5,862.00
	ST ALBANS	14,883.00
	ST MARY	12,024.00
	WALKER	12,773.00
	WILCOX	3,995.00
	WYTHE	9,030.00
COUNTY TOTAL		168,304.00
HARDIN	COUNTY UNIT	32,417.00
COUNTY TOTAL		32,417.00
HENDERSON		
	BALD BLUFF	9,606.00
	BIGGSVILLE	362.00
	CARMAN	2,729.00
	LOMAX	217.00
	RARITAN	2,816.00
	ROZETTA	1,374.00
	STRONGHURST	561.00
	TERRE HAUTE	2,124.00
COUNTY TOTAL		19,789.00

COUNTY	LOCAL AGENCY NAME	AMOUNT OF ASSISTANCE
HENRY		
	ALBA	1,250.00
	BURNS	3,204.00
	CORNWALL	2,219.00
	LORAINE	4,157.00
	MUNSON	6,853.00
	WELLER	662.00
	YORKTOWN	2,777.00
COUNTY TOTAL		21,122.00
IROQUOIS		
	ARTESIA	11,164.00
	ASH GROVE	7,283.00
	BEAVER	1,880.00
	BEAVERVILLE	9,463.00
	CONCORD	7,961.00
	CRESCENT	3,683.00
	DANFORTH	1,423.00
	IROQUOIS	2,060.00
	LODA	1,120.00
	MARTINTON	5,322.00
	MILKS GROVE	6,261.00
	PAPINEAU	2,138.00
	PIGEON GROVE	2,511.00
	PRAIRIE GREEN	3,783.00
	RIDGELAND	6,682.00
	SHELDON	1,611.00
	STOCKLAND	4,182.00
COUNTY TOTAL		78,527.00
JACKSON		
	BRADLEY	6,140.00
	ELK	4,044.00
	FOUNTAIN BLUFF	7,546.00
	KINKAID	1,611.00
	LEVAN	7,247.00
	ORA	11,105.00
	POMONA	6,054.00
	SAND RIDGE	4,456.00
	VERGENNES	13,704.00
COUNTY TOTAL		61,907.00

COUNTY	LOCAL AGENCY NAME	AMOUNT OF ASSISTANCE
JASPER		
	CROOKED CREEK	20,928.00
	FOX	11,534.00
	GRANDVILLE	5,929.00
	GROVE	17,606.00
	HUNT CITY	11,655.00
	NORTH MUDDY	11,909.00
	SMALLWOOD	13,362.00
	STE MARIE	11,888.00
	WILLOW HILL	10,040.00
COUNTY TOTAL		114,851.00
JEFFERSON		
	BALD HILL	10,098.00
	BLISSVILLE	10,568.00
	CASNER	9,197.00
	FARRINGTON	18,805.00
	FIELD	13,087.00
	GRAND PRAIRIE	15,542.00
	MCCLELLAN	11,894.00
	MOORES PRAIRIE	17,398.00
	PENDLETON	13,081.00
	ROME	5,092.00
	SPRING GARDEN	4,129.00
	WEBBER	11,486.00
COUNTY TOTAL		140,377.00
JERSEY		
	ENGLISH	6,538.00
	FIDELITY	2,059.00
	OTTER CREEK	6,760.00
	RICHWOOD	8,431.00
	ROSEDALE	4,314.00
	RUYLE	2,732.00
COUNTY TOTAL		30,834.00

COUNTY	LOCAL AGENCY NAME	AMOUNT OF ASSISTANCE
JODAVIESS		
	BERREMAN	5,843.00
	COUNCIL HILL	1,847.00
	DERINDA	3,753.00
	NORA	763.00
	PLEASANT VALLEY	5,187.00
	RICE	3,115.00
	RUSH	6,050.00
	VINEGAR HILL	1,062.00
	WARDS GROVE	1,589.00
	WOODBINE	6,087.00
COUNTY TOTAL		35,296.00
JOHNSON		
	COUNTY UNIT	49,110.00
COUNTY TOTAL		49,110.00
KANKAKEE		
	ESSEX	523.00
	PEMBROKE	1,403.00
	SALINA	2,417.00
	SUMNER	2,627.00
COUNTY TOTAL		6,970.00
KNOX		
	CHESTNUT	1,554.00
	COPLEY	1,938.00
	ELBA	865.00
	LYNN	788.00
	MAQUON	3,188.00
	ORANGE	2,627.00
	RIO	1,410.00
	VICTORIA	2,711.00
COUNTY TOTAL		15,081.00

COUNTY	LOCAL AGENCY NAME	AMOUNT OF ASSISTANCE
LASALLE		
	ALLEN	2,626.00
	GRAND RAPIDS	6,399.00
	VERMILION	2,545.00
COUNTY TOTAL		11,570.00
LAWRENCE		
	ALLISON	8,257.00
	BOND	12,231.00
	CHRISTY	12,711.00
	DENISON	10,562.00
	LUKIN	20,991.00
	PETTY	19,553.00
	RUSSELL	11,525.00
COUNTY TOTAL		95,830.00
LEE		
	EAST GROVE	8,901.00
	HAMILTON	3,592.00
	LEE CENTER	1,680.00
	MARION	2,090.00
	REYNOLDS	878.00
	WILLOW CREEK	212.00
COUNTY TOTAL		17,353.00

COUNTY	LOCAL AGENCY NAME	AMOUNT OF ASSISTANCE
LIVINGSTON		
	AMITY	1,197.00
	AVOCA	591.00
	BELLE PRAIRIE	1,940.00
	BROUGHTON	7,076.00
	CHARLOTTE	5,338.00
	ESMEN	13,307.00
	FAYETTE	1,715.00
	GERMANVILLE	3,547.00
	NEVADA	14,018.00
	NEWTOWN	3,834.00
	ODELL	3,597.00
	OWEGO	10,235.00
	PIKE	9,326.00
	PLEASANT RIDGE	5,117.00
	ROUND GROVE	2,648.00
	SAUNEMIN	9,795.00
	SULLIVAN	4,068.00
	SUNBURY	15,063.00
	UNION	10,789.00
	WALDO	11,005.00
COUNTY TOTAL		134,206.00
LOGAN		
	EMINENCE	2,024.00
	LAKE FORK	909.00
	PRAIRIE CREEK	4,317.00
COUNTY TOTAL		7,250.00

COUNTY	LOCAL AGENCY NAME	AMOUNT OF ASSISTANCE
MACOUPIN		
	BARR	9,901.00
	BIRD	8,308.00
	CHESTERFIELD	787.00
	DORCHESTER	4,339.00
	HILLYARD	4,912.00
	HONEY POINT	7,712.00
	NILWOOD	3,158.00
	POLK	6,186.00
	SCOTTVILLE	7,102.00
	SHAWS POINT	5,815.00
	SHIPMAN	697.00
	SOUTH OTTER	5,215.00
	SOUTH PALMYRA	6,301.00
	WESTERN MOUND	8,025.00
COUNTY TOTAL		78,458.00
MADISON		
	LEEF	7,372.00
	NEW DOUGLAS	6,134.00
COUNTY TOTAL		13,506.00
MARION		
	ALMA	12,032.00
	CARRIGAN	13,746.00
	FOSTER	14,417.00
	HAINES	12,256.00
	IUKA	11,562.00
	KINMUNDY	12,009.00
	MEACHAM	9,173.00
	ODIN	590.00
	OMEGA	11,600.00
	PATOKA	6,345.00
	RACCOON	10,475.00
	ROMINE	12,290.00
	STEVENSON	11,425.00
	TONTI	10,844.00
COUNTY TOTAL		148,764.00

COUNTY	LOCAL AGENCY NAME	AMOUNT OF ASSISTANCE
MARSHALL		
	BELL PLAIN	1,236.00
	RICHLAND	2,181.00
COUNTY TOTAL		3,417.00
MASON		
	ALLENS GROVE	2,309.00
	BATH	14,206.00
	CRANE CREEK	9,314.00
	FOREST CITY	11,883.00
	KILBOURNE	8,504.00
	LYNCHBURG	7,998.00
	PENNSYLVANIA	6,597.00
	QUIVER	7,343.00
	SALT CREEK	6,828.00
	SHERMAN	4,418.00
COUNTY TOTAL		79,400.00
MCDONOUGH		
	BETHEL	6,846.00
	BLANDINSVILLE	4,057.00
	CHALMERS	2,731.00
	ELDORADO	10,153.00
	HIRE	5,961.00
	INDUSTRY	5,816.00
	LAMOINE	12,811.00
	MOUND	575.00
	NEW SALEM	854.00
	TOWNSHIP DISTRICT 01	2,221.00
COUNTY TOTAL		52,025.00
MCLEAN		
	ANCHOR	1,286.00
	ARROWSMITH	195.00
	CHENEYS GROVE	2,767.00
	CROPSEY	1,854.00
	LAWNDALE	1,738.00
	YATES	2,827.00
COUNTY TOTAL		10,667.00

COUNTY	LOCAL AGENCY NAME	AMOUNT OF ASSISTANCE
MENARD		
	ROAD DISTRICT 03	866.00
	ROAD DISTRICT 05	3,163.00
COUNTY TOTAL		4,029.00
MERCER		
	ABINGTON	4,825.00
	DUNCAN	0.00
	ELIZA	11,791.00
	MILLERSBURG	3,270.00
	NEW BOSTON	6,447.00
	NORTH HENDERSON	5,825.00
	PERRYTON	1,363.00
	RIVOLI	531.00
COUNTY TOTAL		34,052.00
MONROE		
	ROAD DISTRICT 01	4,127.00
	ROAD DISTRICT 02	1,413.00
	ROAD DISTRICT 03	3,284.00
	ROAD DISTRICT 04	4,338.00
	ROAD DISTRICT 07	4,064.00
	ROAD DISTRICT 08	7,985.00
	ROAD DISTRICT 09	7,968.00
	ROAD DISTRICT 10	9,601.00
COUNTY TOTAL		42,780.00

COUNTY	LOCAL AGENCY NAME	AMOUNT OF ASSISTANCE
MONTGOMERY		
	AUDUBON	17,346.00
	BUTLER GROVE	5,534.00
	FILLMORE	11,632.00
	GRISHAM	4,790.00
	IRVING	10,502.00
	PITMAN	1,894.00
	ROUNTREE	10,553.00
	SOUTH FILLMORE	9,657.00
	WALSHVILLE	8,567.00
	WITT	7,145.00
	ZANESVILLE	842.00
COUNTY TOTAL		88,462.00
MORGAN		
	ROAD DISTRICT 01	4,654.00
	ROAD DISTRICT 02	0.00
	ROAD DISTRICT 03	4,339.00
	ROAD DISTRICT 11	4,858.00
	ROAD DISTRICT 12	4,674.00
COUNTY TOTAL		18,525.00
OGLE		
	BROOKVILLE	3,101.00
	EAGLE POINT	465.00
	MARYLAND	1,976.00
	NASHUA-OREGON	888.00
COUNTY TOTAL		6,430.00
PERRY		
	ROAD DISTRICT 1	2,570.00
	ROAD DISTRICT 4	14,753.00
	ROAD DISTRICT 4-2	7,263.00
	ROAD DISTRICT 4-3	10,730.00
	ROAD DISTRICT 6-2	5,436.00
	ROAD DISTRICT 6-3	9,317.00
COUNTY TOTAL		50,069.00

COUNTY	LOCAL AGENCY NAME	AMOUNT OF ASSISTANCE
PIKE		
	ATLAS	8,227.00
	BARRY	8,303.00
	CHAMBERSBURG	7,414.00
	CINCINNATI	6,590.00
	DERRY	11,718.00
	DETROIT	5,042.00
	FAIRMOUNT	13,027.00
	FLINT	5,105.00
	GRIGGSVILLE	5,997.00
	HADLEY	14,139.00
	HARDIN	11,223.00
	KINDERHOOK	2,438.00
	LEVEE	4,149.00
	MARTINSBURG	13,713.00
	MONTEZUMA	9,471.00
	NEW SALEM	13,211.00
	NEWBURG	4,166.00
	PEARL	3,866.00
	PERRY	10,226.00
	PLEASANT HILL	2,516.00
	PLEASANT VALE	4,210.00
	ROSS	2,629.00
	SPRING CREEK	12,328.00
COUNTY TOTAL		179,708.00
POPE		
	ROAD DISTRICT 1	29,909.00
	ROAD DISTRICT 2	51,457.00
COUNTY TOTAL		81,366.00
PULASKI		
	COUNTY UNIT	52,808.00
COUNTY TOTAL		52,808.00
RANDOLPH		
	ROAD DISTRICT 4	8,030.00
COUNTY TOTAL		8,030.00

COUNTY	LOCAL AGENCY NAME	AMOUNT OF ASSISTANCE
RICHLAND		
	BONPAS	18,850.00
	CLAREMONT	20,769.00
	DECKER	18,534.00
	DENVER	16,406.00
	GERMAN	18,213.00
	MADISON	14,767.00
	NOBLE	14,018.00
	PRESTON	12,613.00
COUNTY TOTAL		134,170.00
ROCK ISLAND		
	DRURY	437.00
COUNTY TOTAL		437.00
SALINE		
	COTTAGE	6,593.00
	INDEPENDENCE	3,944.00
	LONG BRANCH	9,498.00
	MOUNTAIN	8,486.00
	RECTOR	5,335.00
	STONEFORT	4,791.00
	TATE	6,807.00
COUNTY TOTAL		45,454.00
SCHUYLER		
	BAINBRIDGE	13,362.00
	BIRMINGHAM	13,769.00
	BROOKLYN	15,058.00
	BROWNING	13,771.00
	CAMDEN	5,711.00
	FREDERICK	869.00
	HICKORY	3,687.00
	HUNTSVILLE	15,485.00
	LITTLETON	6,092.00
	OAKLAND	14,383.00
	WOODSTOCK	11,990.00
COUNTY TOTAL		114,177.00

COUNTY	LOCAL AGENCY NAME	AMOUNT OF ASSISTANCE
SCOTT		
	ROAD DISTRICT 1	6,477.00
	ROAD DISTRICT 2	12,141.00
	ROAD DISTRICT 3	7,650.00
	ROAD DISTRICT 4	9,618.00
	ROAD DISTRICT 5	7,675.00
	ROAD DISTRICT 6	2,253.00
	ROAD DISTRICT 7	1,804.00
COUNTY TOTAL		47,618.00
SHELBY		
	ASH GROVE	17,350.00
	BIG SPRING	13,198.00
	CLARKSBURG	12,998.00
	COLD SPRING	18,689.00
	DRY POINT	7,662.00
	FLAT BRANCH	11,227.00
	HERRICK	8,166.00
	HOLLAND	10,633.00
	LAKEWOOD	14,701.00
	OCONEE	23,994.00
	PENN	1,451.00
	PICKAWAY	7,515.00
	PRAIRIE	16,573.00
	RICHLAND	5,656.00
	RIDGE	9,019.00
	RURAL	14,165.00
	SIGEL	8,407.00
	TOWER HILL	13,091.00
	WINDSOR	3,268.00
COUNTY TOTAL		217,763.00
ST CLAIR		
	LENZBURG	352.00
	PRAIRIE DULONG	3,060.00
COUNTY TOTAL		3,412.00

COUNTY	LOCAL AGENCY NAME	AMOUNT OF ASSISTANCE
STARK		
	ELMIRA	6,244.00
	GOSHEN	2,273.00
	PENN	1,420.00
	VALLEY	424.00
	WEST JERSEY	4,078.00
COUNTY TOTAL		14,439.00
STEPHENSON		
	ERIN	3,036.00
	JEFFERSON	5,148.00
	ONECO	4,321.00
	WADDAMS	3,174.00
	WINSLOW	785.00
COUNTY TOTAL		16,464.00
UNION		
	COUNTY UNIT	14,944.00
COUNTY TOTAL		14,944.00
VERMILION		
	BUTLER	15,624.00
	LOVE	2,572.00
	MCKENDREE	7,622.00
	MIDDLEFORK	7,493.00
COUNTY TOTAL		33,311.00
WABASH		
	ROAD DISTRICT 1	2,278.00
	ROAD DISTRICT 2	7,696.00
	ROAD DISTRICT 4	7,060.00
	ROAD DISTRICT 5	2,572.00
	ROAD DISTRICT 6	4,904.00
COUNTY TOTAL		24,510.00

COUNTY	LOCAL AGENCY NAME	AMOUNT OF ASSISTANCE
WARREN		
	COLDBROOK	207.00
	ELLISON	348.00
	FLOYD	1,709.00
	KELLY	1,053.00
	POINT PLEASANT	952.00
	SWAN	5,878.00
COUNTY TOTAL		10,147.00
WASHINGTON		
	ASHLEY	3,619.00
	BEAUCOUP	7,490.00
	BOLO	7,828.00
	COVINGTON	6,876.00
	DUBOIS	5,360.00
	HOYLETON	8,161.00
	IRVINGTON	3,608.00
	JOHANNISBURG	1,316.00
	LIVELY GROVE	7,571.00
	OAKDALE	6,213.00
	PILOT KNOB	6,335.00
	PLUM HILL	6,195.00
	RICHVIEW	1,927.00
COUNTY TOTAL		72,499.00

COUNTY	LOCAL AGENCY NAME	AMOUNT OF ASSISTANCE
WAYNE		
	ARRINGTON	8,051.00
	BARNHILL	14,516.00
	BEDFORD	7,693.00
	BERRY	20,095.00
	BIG MOUND	2,801.00
	ELM RIVER	12,522.00
	FOUR MILE	14,600.00
	GARDEN HILL	11,452.00
	HICKORY HILL	19,052.00
	INDIAN PRAIRIE	18,850.00
	JASPER	4,237.00
	KEITH	16,510.00
	LAMARD	4,276.00
	LEECH	17,348.00
	MASSILON	10,633.00
	MOUNT ERIE	17,814.00
	ORCHARD	17,713.00
	OREL	4,910.00
	ZIF	6,461.00
COUNTY TOTAL		229,534.00
WHITE		
	BURNT PRAIRIE	15,136.00
	EMMA	21,198.00
	ENFIELD	11,185.00
	GRAY	254.00
	HAWTHORNE	5,598.00
	HERALDS PRAIRIE	14,960.00
	INDIAN CREEK	16,241.00
	MILL SHOALS	15,377.00
	PHILLIPS	9,782.00
COUNTY TOTAL		109,731.00

COUNTY	LOCAL AGENCY NAME	AMOUNT OF ASSISTANCE
WHITESIDE		
	CLYDE	5,591.00
	FENTON	1,917.00
	GENESEE	2,005.00
	HAHNAMAN	1,232.00
	NEWTON	1,061.00
	PORTLAND	4,000.00
	USTICK	2,543.00
COUNTY TOTAL		18,349.00
	TOTAL	5,000,000.00

HIGH-GROWTH COUNTY ASSISTANCE PROGRAM

This program provided $18 million during FY 1990-98 to address traffic congestion in urban counties with over 100,000 population that have experienced a rapid growth in registered vehicles. Rapid growth is defined as an average annual increase over 38 percent in registered vehicles compared to the statewide average for the seven-year period 1982-1988. There are 9 counties eligible for this program.

The determining factor for qualification for this program is the growth in registered vehicles; however, the distribution of funds provided by this program is based on vehicle registration fees, just as the direct assistance to counties of less than 1,000,000 population.

The amount of $1.875 million was distributed in FY 1999 under this program as follows:

HIGH-GROWTH COUNTIES

COUNTY	1999 ALLOTMENT
CHAMPAIGN	105,135.00
DUPAGE	512,842.00
KANE	203,167.00
LAKE	289,160.00
MADISON	176,291.00
MCHENRY	143,127.00
MCLEAN	97,280.00
SANGAMON	132,078.00
WILL	215,920.00
	1,875,000.00

HIGH GROWTH CITIES ASSISTANCE PROGRAM

This program provided $18 million in assistance during FY 1990-98 to municipalities over 5,000 population that had experienced greater than five percent growth in population from either 1980 to April 1, 1989 or from 1990 to June 30, 1996. Population data is from the U.S. Department of Commerce, Bureau of Census, and special census updates from the Secretary of State.

During FY 1990 to FY 1996, allocations to these high-growth cities were based on their current population compared to the current population of all eligible cities. A total of 66 cities were eligible for participation in this program.

Beginning with FY 1997, allocations to the high growth cities were based equally on their current population and per capita increase from 1990 to June 30, 1998 compared to the current population and per capita increase of all eligible cities. A total of 118 cities were eligible for participation in FY 1999.

HIGH GROWTH CITIES

COUNTY	MUNICIPALITY	1999 ALLOTMENT
MCHENRY	ALGONQUIN	27,102.00
KANE	AURORA	80,025.00
COOK	BARTLETT	45,193.00
PEORIA	BARTONVILLE	4,900.00
KANE	BATAVIA	16,072.00
BOONE	BELVIDERE	11,351.00
MADISON	BETHALTO	3,478.00
DUPAGE	BLOOMINGDALE	16,581.00
MCLEAN	BLOOMINGTON	36,844.00
WILL	BOLINGBROOK	36,234.00
KANKAKEE	BOURBONNAIS	8,424.00
KANKAKEE	BRADLEY	6,165.00
COOK	BUFFALO GROVE	25,284.00
COOK	BURR RIDGE	7,963.00
DUPAGE	CAROL STREAM	25,672.00
KANE	CARPENTERSVILLE	16,986.00
MCHENRY	CARY	14,383.00

HIGH GROWTH CITIES

COUNTY	MUNICIPALITY	1999 ALLOTMENT
WILL	CHANNAHON	8,482.00
SANGAMON	CHATHAM	6,242.00
MADISON	COLLINSVILLE	10,832.00
MONROE	COLUMBIA	6,278.00
COOK	COUNTRY CLUB HILLS	8,266.00
WILL	CREST HILL	8,983.00
WILL	CRETE	4,461.00
MCHENRY	CRYSTAL LAKE	19,862.00
DUPAGE	DARIEN	13,597.00
MADISON	EDWARDSVILLE	18,635.00
KANE	ELGIN	53,226.00
COOK	ELK GROVE VILLAGE	12,228.00
ST CLAIR	FAIRVIEW HEIGHTS	9,584.00
LAKE	FOX LAKE	6,504.00
WILL	FRANKFORT	8,531.00
KANE	GENEVA	22,259.00
MADISON	GLEN CARBON	7,645.00
DUPAGE	GLENDALE HEIGHTS	10,052.00
LAKE	GRAYSLAKE	25,579.00
BOND	GREENVILLE	6,833.00
LAKE	GURNEE	35,214.00
COOK	HANOVER PARK	20,379.00
MCHENRY	HARVARD	4,026.00
COOK	HAZEL CREST	7,421.00
MADISON	HIGHLAND	4,264.00
COOK	HINSDALE	10,431.00
COOK	HOFFMAN ESTATES	21,985.00
COOK	INVERNESS	2,419.00
MCHENRY	ISLAND LAKE	11,460.00
DUPAGE	ITASCA	4,525.00
WILL	JOLIET	47,861.00
MCHENRY	LAKE IN THE HILLS	39,746.00
LAKE	LAKE ZURICH	12,644.00
COOK	LEMONT	9,647.00
LAKE	LIBERTYVILLE	7,014.00
COOK	LINCOLNSHIRE	3,948.00
LAKE	LINDENHURST	6,438.00
DUPAGE	LISLE	11,494.00
WILL	LOCKPORT	8,691.00
DUPAGE	LOMBARD	22,960.00
WINNEBAGO	LOVES PARK	15,818.00

HIGH GROWTH CITIES

COUNTY	MUNICIPALITY	1999 ALLOTMENT
COOK	LYNWOOD	4,626.00
KANKAKEE	MANTENO	8,860.00
LASALLE	MARSEILLES	1,760.00
MCHENRY	MCHENRY	15,361.00
WILL	MOKENA	19,537.00
PIATT	MONTICELLO	3,545.00
TAZEWELL	MORTON	10,119.00
LAKE	MUNDELEIN	15,556.00
DUPAGE	NAPERVILLE	108,191.00
WILL	NEW LENOX	19,563.00
MCLEAN	NORMAL	21,469.00
KANE	NORTH AURORA	7,397.00
LAKE	NORTH CHICAGO	36,101.00
COOK	NORTHBROOK	12,639.00
COOK	NORTHFIELD	3,626.00
ST CLAIR	O'FALLON	13,485.00
DUPAGE	OAK BROOK	3,324.00
COOK	ORLAND HILLS	3,657.00
COOK	ORLAND PARK	40,766.00
KENDALL	OSWEGO	6,521.00
COOK	PALATINE	69,748.00
COOK	PALOS HEIGHTS	6,406.00
WILL	PLAINFIELD	15,607.00
MADISON	PONTOON BEACH	5,168.00
COOK	PROSPECT HEIGHTS	7,605.00
COOK	RICHTON PARK	8,482.00
COOK	ROLLING MEADOWS	9,971.00
WILL	ROMEOVILLE	13,786.00
DUPAGE	ROSELLE	13,685.00
LAKE	ROUND LAKE BEACH	19,628.00
LAKE	ROUND LAKE PARK	5,258.00
COOK	SAUK VILLAGE	6,143.00
COOK	SCHAUMBURG	41,131.00
ST CLAIR	SHILOH	10,620.00
WILL	SHOREWOOD	4,866.00
KANE	SOUTH ELGIN	12,635.00
SANGAMAN	SPRINGFIELD	60,445.00
KANE	ST. CHARLES	16,878.00
COOK	STEGER	5,457.00
COOK	STREAMWOOD	19,787.00
ST CLAIR	SWANSEA	8,563.00

HIGH GROWTH CITIES

COUNTY	MUNICIPALITY	1999 ALLOTMENT
DEKALB	SYCAMORE	7,746.00
COOK	TINLEY PARK	29,770.00
MADISON	TROY	6,201.00
FAYETTE	VANDALIA	3,701.00
LAKE	VERNON HILLS	14,040.00
DUPAGE	WARRENVILLE	5,806.00
ST. CLAIR	WASHINGTON PARK	4,382.00
MONROE	WATERLOO	6,541.00
LAKE	WAUCONDA	9,445.00
DUPAGE	WEST CHICAGO	10,241.00
DUPAGE	WESTMONT	8,306.00
DUPAGE	WHEATON	32,168.00
COOK	WHEELING	10,941.00
DUPAGE	WILLOWBROOK	3,465.00
WILL	WILMINGTON	2,826.00
DUPAGE	WINFIELD	4,396.00
DUPAGE	WOODRIDGE	16,594.00
MCHENRY	WOODSTOCK	10,928.00
LAKE	ZION	10,410.00
	TOTAL	1,875,000.00

TRAFFIC SIGNAL COMPUTERIZATION PROGRAM

The cost of modernizing traffic signals is normally shared by municipalities and the state in proportion to the number of approaches to an intersection that are maintained by each agency. Of the $60 million signal program proposed for FY 1990-94, it was anticipated that local agencies would be responsible for approximately $15 million. However, to ease the financial burden on local governments, particularly municipalities, the Department targeted $15 million of state revenues over the five years to cover the local governments' share of costs to upgrade signals along state highways. This local government assistance program was continued in FY 1995, FY 1996, FY 1997, FY 1998, and FY 1999 with a target of $3 million, $3 million, $3 million, $2.625, and $2.81 million, respectively, per year to cover the local governments' share of costs. In FY 1999, $334,443 was expended for projects under this program which are listed below.

TRAFFIC SIGNAL COMPUTERIZATION PROGRAM

Project Location	Total Project Cost	Benefited Local Agencies	Local Cost Paid by IDOT
IL 83 IL 83 from I-90 (Northwest Tollway) to IL 58 (Golf Rd.) in Cook County	$ 250,000 (1)	Mt. Prospect Des Plaines Cook County	$ 12,500 $ -0- $ 27,500
47th Street 47th St. from Willow Springs Rd. to Brainard Av. in Cook County	$ 102,999	Western Springs LaGrange Cook County	$ 8,240 $ 25,750 $ 17,510
IL 19 IL 19 from IL 25 to Poplar Creek in Kane and Cook Counties	$ 150,000 (2)	Elgin	$ 54,000
US 45 US 45 from Colorado Rd. to north of Old Plank Rd. in Will County	$ 200,000 (3)	Frankfort	$ 50,000
US 45, IL10, Mattis Ave. Nine various locations: US 45 (Neil St.) & Stadium Dr. IL 10 (Springfield Ave.) & Kenwood Dr. IL 10 (Springfield Ave.) & Country Fair Dr.	$ 66,261	Champaign	$ 33,131

TRAFFIC SIGNAL COMPUTERIZATION PROGRAM

Project Location	Total Project Cost	Benefited Local Agencies	Local Cost Paid by IDOT
IL 10 (Springfield Ave.) & Round Barn Ent. IL 10 (Springfield Ave.) & Mattis Ave. Mattis Ave. & University Ave. Mattis Ave. & Church St. Mattis Ave. & Glen Park Dr. Mattis Ave. & Springer Dr. All in Champaign County			
US 45 Three locations: US 45 (Lakeland Blvd.) & Marshall Ave. US 45 (19th St.) & Broadway Ave. US 45 (19th St.) & Western Ave. All in Coles County	$ 63,466	Mattoon	$ 31,733
US 150 US 150 (Jasper St.) & High St. in Marshall County	$ 45,154	Paris	$ 22,577
IL 1 Six locations: IL 1 (Vermilion St.) & Liberty Ln. IL 1 (Gilbert St.) & MLK Way IL 1 (Gilbert St.) & North St. IL 1 (Gilbert St.) & Harrison St. IL 1 (Gilbert St.) & Seminary St. IL 1 (Gilbert St.) & Williams St. All in Vermilion County	$ 48,501	Danville	$ 24,251
IL 157 981 IL 157 & St. Louis St./ Schwartz St. in Madison County	$ 85,470	Edwardsville	$ 17,094
IL 159 Four locations: IL 159 & Boul Ave. IL 159 & IL 161 IL 159 & Fullerton Rd. IL 159 & Rosewood Village Dr. All in St. Clair County	$ 82,507	Swansea	$ 10,157
Total	$1,094,358		$334,443

Notes:

(1) Signal timing progression cost of a $3,339,338 contract for reconstruction and other improvements on IL 83.

(2) Signal timing progression cost of a $5,148,137 contract for reconstruction and other improvements on IL 19.

(3) Signal timing progression cost of a $9,820,381 contract for reconstruction and other improvements on US 45.

LOCALLY DESIGNATED TRUCK ROUTE PROGRAM

The program was to provide $25.0 million during FY 1990-94 for improvements to local truck routes to upgrade local access to the Designated State Highway Truck Route System for 80,000 pound trucks. In July 1992 the Department and the County Engineers Revenue Fact Finding Committee agreed to transfer $2.5 million from this program to the Economic Development Access Road Program. Routes would be designated as heavy truck routes by the local agency, and capital improvements on these truck routes would be eligible for state assistance. The program was extended to FY 1995, FY 1996, FY 1997, FY 1998, and FY 1999 when an additional $5.0 million, $5.0 million, $5.0 million, $4.375 million, and $4.7 million respectively, were scheduled.

Assistance is equivalent to the incremental cost for pavement design to increase from current legal loads to 80,000 pound loads in an amount equal to $20,000 per lane mile and $10,000 per intersection, but not to exceed 50 percent of the total improvement cost.

The following locations account for $4,237,966 in state funds provided for the Local Truck Route Program that partially funded improvements in FY 1999.

LOCAL UNIT	ROUTE	LOCATION	AMOUNT
Adams County	Ch 41	Lima Rd Northerly 1.67 Mi	$ 76,800
Adams County	FAU 7797 Wismann Lane	36th St at Quincy to E of 36th St	$ 87,280
Adams County	North 42nd St	Wismann Lane to Postal Dr; 42nd St Easterly	$ 29,120
Adams County Quincy	18th St	BNSF RR & Cedar Cr	$ 20,000
Bureau County	FAS 247 Putnam / Bradford Rd	Ch 8 to 3 Mi East	$ 82,277
Clark County	FAS 691 Angling Rd	at 4 Mi SE of Martinsville and at 8 Mi SE of Martinsville	$160,000
Dekalb County Dekalb	County Farm Rd	Barber Greene Rd to Peace Rd	$ 34,400

LOCAL UNIT	ROUTE	LOCATION	AMOUNT
Edgar County Paris	Gibson Dr	Ill 1 to Meco Entrance W of Ill 1	$ 15,000
Franklin County	FAS 868 Akin Rd	1.5 Mi S of Ill 14 to 3 Mi S of Ill 14	$ 60,000
Grundy County	FAS 288 Broadway St	Center St to Spring Rd	$ 23,100
Grundy County	Ch 36 Ch 41 Broadway Rd	Spring Rd to Braceville Rd	$130,000
Hancock County	FAS 425 Ferris Rd	Ferris to 4.3 Mi W of Ferris	$173,320
Hancock County	FAS 425 Ferris Rd	Ferris to 4.3 Mi W of Ferris	$ 11,190
Jasper County Newton	Gregory Dr	Ill 33 to S of Ill 33	$ 15,000
Kankakee County Kankakee	Eastgate Ave	Ill 17 to Grinnell Rd	$ 88,000
Knox County	FAS 1394 Ch 9	County HWY 7 to US 34	$105,200
LaSalle County	Ch 43	US 52 to I-80	$326,800
Lake County	Quentin Rd	Rand Rd (US 12) to Ill 22	$134,600
Livingston County	Tr 113B	From Old US 36 to Prairie Central Coop in Pontiac Rd Dist	$ 32,600
Livingston County	Ch 17 Missal Rd	Missal Farmers Grain Co to LaSalle County Line	$ 36,000
McHenry County Woodstock	US 14 Russell Reed Rd	At Ill 47 & Lake Ave; US 14 to Wells Manufacturing	$ 22,000
McLean County	FAS 473 Main St West St South St	Old US 66 to Ch 21 E of Lexington	$ 85,900
McLean County	FAS 473 Ch 8	5 Mi E of Woodford Co Line to Woodford Co Line	$ 130,000

LOCAL UNIT	ROUTE	LOCATION	AMOUNT
Madison County	Gateway Commerce Center Dr	Poag Rd to W of Ill 111	$ 24,242
Marion County Centralia	Jeff Rd	US 51 to 1160' E of US 51	$ 16,000
Marion County	FAS 795 Ill 161 Ext	Iuka Rd to Bannister Rd	$160,000
Marshall County	FAS 372 Western Ave	Ill 29 to 2.7 Mi W of Ill 29	$ 51,452
Marshall County Stark County	FAS 1372 North Valley Rd	Ill 40 to Ill 91	$249,105
Massac County	FAS 937 Grand Chain Rd	CH 12 Westwardly to the Pulaski Co Line	$ 82,000
Massac County	FAS 929 North Ave	Round Knob to 5 Mi S of Round Knob	$206,000
Morgan County	FAS 580 Arenzville Rd	US 67 to Cass Co Line	$273,600
Morgan County	Washington St	Ill 104 to 200' S of Ill 104	$ 11,520
Ogle County	Ch 30 Baileyville Rd	Ill 72 to Montague Rd	$206,000
Peoria County	FAU 6578 Airport Rd	Near I-474 Southerly to Harp Hollow Rd	$ 57,840
Putnam County Mark	W Division St	Ill 71 to N of Ill 71	$ 14,960
Rock Island County	Ch 22	Ill 84 E To Ch 48, at 277th St	$180,000
Rock Island County	Ch 9	134th Ave West Southerly to Ch 26	$184,000
Saline County Pope County	Tr 156 Tr 307	Ill 34 to Jader / Eagel Coal Mine NE of Herod	$178,800
Vermilion County Tilton	FAU 7011 Ross Lane	W of Kingsdale St to Ill 1	$ 44,000
Washington County Wamac	Nierman Dr	Wabash Ave to W of Wabash Ave	$ 13,640

LOCAL UNIT	ROUTE	LOCATION	AMOUNT
Whiteside County	Lynn Blvd	Lefevre Rd to W 4th St in Sterling Township	$ 47,160
Will County	Ch 80 FAS 287 Lorenzo Rd	Grundy-Will Co Line to I-55	$120,000
Williamson County	Ch 3	S limits of Pittsburg to S of FAS 2903	$ 54,400
Williamson County	Ch 3 FAS 2903 Fowler School Rd	S of FAS 2903 (Fowler School Rd) to Tr 560 (Mustang Rd)	$ 71,600
Williamson County Marion	Various	Pentecost Rd, Cardinal Dr, & Circuit City Rd	$ 90,200
Woodford County El Paso	US 24	At Linco Dr & Delaney Dr	$ 22,860
		TOTAL	$4,237,966

ECONOMIC DEVELOPMENT ACCESS ROAD PROGRAM

The FY 1990-94 Highway Program included $25 million for the Economic Development Access Road Program of which at least $8.0 million was to be for local system projects. In July 1992 the Department and County Engineers Revenue Fact Finding Committee agreed to transfer $2.5 million from the Truck Access Road Program to this program. The $10.5 million was available to local units of government for highway improvements to support economic development, either by attracting new jobs or retaining existing jobs. A 50 percent match from a local government unit or developer is required, as well as a commitment to locate in the area from the business/industry involved. Funding for the program was extended for FY 1995, FY 1996, FY 1997, FY 1998, and FY 1999. An additional $5 million for each year was scheduled. Of each year's $5 million, at least $1.6 million is for local system projects. Projects totaling $21,134,917 including $12,983,012 of Economic Development Access Road Program funds were approved in FY 1999.

During the ten-year period (FY 1990-99) a total of $62,636,212 million in state funds have been approved for Economic Development Access Road projects on local system routes. Of the approved total, $61.0 million of state funds have actually been obligated with $11.7 million of those obligated in FY 1999. About $1.6 million of state funds have therefore been approved for projects but not yet obligated. The $425,000 approved in 1994 Prairie du Rocher in Randolph County and the $2,088,700 approved in 1996 for the Nabisco Co. in Cook County have been withdrawn since the respective companies are not proceeding with their developments.

Listed on the following six pages are:

- the twenty-seven local system projects for which Economic Development Access Road Program funds were approved or increased during FY 1999 and
- the twenty-three local system projects for which the state funds were obligated during FY 1999 through the execution of state-local joint agreements or the awarding of state contracts.

The amounts shown are the Economic Development Access Road Program funds provided for the project. Funds were both approved and obligated for fourteen projects during FY 1999. The other nine projects for which funds were obligated in FY 1999 were approved for funding prior to FY 1999.

LOCAL PROJECTS	APPROVED FOR FUNDING IN FY 1998	
Cook County Glenview	Intersection reconstruction at Willow Rd. & Glenview Navel Air Station Rd.	$4,310,000
DuPage County Oak Brook	Intersection improvements at Spring Rd. & 22nd St.; McDonald Dr. & 22nd St.; Commerce Dr. & McDonald Dr.; Jorie Blvd. at Kroc Dr.; Jorie Blvd. & Oakbrook Dr. & at 31st St.; Oakbrook at 31st St. & at New Ronald Ln.; Interchange impvt. At Oakbrook/31st St. with IL 83.	$299,312
Kane County Geneva	Reconstruction Kautz Rd. from IL 38 to Geneva Dr.; construct the extension of Averill Rd. to Kautz Rd.; improve Geneva Dr. from Kautz Rd. to the entrance of Millard Refrigeration.	$304,600
Lake County	Intersection improvement of IL 60 at W. W. Grainger entrance with signals.	$1,467,200
Will County Crete	Resurface Columbia St from Richton Rd. to entrance of Techn-O-Tape USA.. `	$82,000
Henry County	Improve the intersection of US 6 and the entrance of Montgomery-KONE	$194,800
Rock Island County East Moline	Construct Riverfront Parkway from 7th St./ 13th Ave. to entrance of Deere.	$641,700
McLean County Bloomington	Improve the intersections of Hinshaw St. with Locust St. and Locust St. with Morris St. and construct a small portion of Roundhouse Dr.	$258,600
Champaign County Rantoul	Intersection improvement of Wheat Ave. and US 45	$54,000
Champaign County Urbana	Intersection improvement with right-turn lanes on US 150 plus signals; reconstruction of existing Butzow Dr.; relocation and extension of Butzow Dr. to Smith Rd.; relocate a portion of Smith Rd. relocate drive to mobile home park; and construct new north spur off of Butzow Dr. Also added the leg of US 150-IL 130 to be funded totally from EDP ($68,000).	$68,000

LOCAL PROJECTS	APPROVED FOR FUNDING IN FY 1998	
Vermilion County Danville	Reconstruct Bahls St. from Fairfield St. to North of Fairfield St. in Danville.	$281,900
Vermilion County Tilton	Improve Ross Lane from IL 1 to west of Kingsdale St.	$81,000
Adams County Quincy	Install grade separation on 18th St. & improve the intersection of 18th St. & Kochs Lane.	$200,000
Christian County Assumption	Improve the intersection of US 51 and Illinois St. and reconstruct Illinois St. from US 51 to the entrance of GSI Group Inc.	$483,100
Sangamon County Springfield	Reconstruction of Rising Moon Rd. from IL 54 to Mel-O-Crème entrance plus associated intersection improvements at IL 54.	$70,500
Sangamon County Springfield	Improve Rising Moon Rd. from Mel-O-Cream entrance to Illini Technology and construct a new road from Rising Moon Rd. to Illini Technology entrance.	$188,300
Jasper County Newton	Construct an access road from IL 33 to TPS Enterprises Inc. entrance and improve the intersection of IL 33 and the access road.	$146,200
Marion County Centralia	Improve intersection of US 51 & Jeff Rd. Reconstruct Jeff Rd. from US 51 to East of US 51 in Centralia.	$216,900
Washington County Wamac	Construct access road from Old US 50 to entrance of Dura Tech	$39,800
Clinton County Carlyle	Improve 26th St. from US 50 to Pulsar Plastics entrance; intersection improvement of 26th St. and US 50.	$88,600
Madison County Madison	Reconstruction and widening & resurfacing of IL 111 from Chain of Rocks Rd. to Old Poag Rd in the City of Madison	$1,394,000
Madison County Madison	Extend Gateway Center Drive to Poag Rd. in City of Madison.	$361,800
Randolph County Kaskaskia Port Dist.	Construct an access road to serve both The Material Works Co. & SITCO.	$328,000

LOCAL PROJECTS	APPROVED FOR FUNDING IN FY 1998	
St. Clair County Dupo	Construct an access road into the Prairie DuPont Business Park to Decorative Services International Inc. site.	$220,000
St. Clair County Sauget	Construct the north extension of the Sauget Business Parkway in the Sauget Industrial Park	$99,600
Perry County Pinckneyville	Intersection improvement at IL 54 & Water St. and the improvement of Water St. from IL 54 to the Contempri Indusries, Inc. entrance.	$264,900
Williamson County Marion	Improve the intersection of Old IL 13 (West 60 new Main St.) & Pentecost Rd.; from Old IL 13 to the new access road; construct new access road from Pentecost Rd. to entrance of plant.	$838,200
	TOTAL	**$12,983,012**

STATE FUNDING	OBLIGATED DURING FY 1999	
Cook County Glenview	Intersection reconstruction at Willow Rd. & Glenview Navel Air Station Rd.	$2,861,000
Cook County Rolling Meadows	Construct Ring Rd. from west entrance of Golf Rd. to the east entrance of Golf Rd.	$1,202,500
Kane County Elgin	Construct intersection a proposed new road; improve IL 72/Randall Rd. intersection, signals at Saddleclub Pkwy.	$50,000
Lake County	Intersection improvement of IL 60 at W. W. Grainger entrance with signals.	$1,467,200
Will County Crete	Resurface Columbia St from Richton Rd. to entrance of Techn-O-Tape USA..	$82,000
Lee County South Dixon Township	Construct access road from IL 26 to the entrance of Whatever, Inc.	$145,600
Putnam County Mark	Reconstruction of West Division St. from IL 71 to North of IL 71 in Mark.	$166,700
Champaign County Urbana	Intersection improvement with right turn lanes on US 150 plus signals; reconstruction of existing Butzow Dr.; relocation and extension of Butzow Dr. to Smith Rd.; relocate a portion of Smith Rd.; relocate drive to mobile home park; and construct new north spur off of Butzow Dr. Also added the leg of US 150-IL 130 to be funded totally from EDP.	$68,000
Edgar County Paris	Construct deceleration lane on IL 1 and construct access road from IL 1 to Meco entrance.	$191,800
Vermilion County Danville	Reconstruct Bahls St. from Fairfield St. to North of Fairfield St. in Danville.	$281,900
Vermilion County Tilton	Improve Ross Lane from IL 1 to west of Kingsdale St.	$836,259
Adams County Quincy	Install grade separation on 18th St. & improve the intersection of 18th St. & Kochs Lane.	$200,000

STATE FUNDING	OBLIGATED DURING FY 1999	
Christian County Assumption	Improve the intersection of US 51 and Illinois St. and reconstruct Illinois St. from US 51 to the entrance of GSI Group Inc.	$483,100
Pike County Barry	Bituminous overlay on Kendall Rd. in Barry.	$86,500
Sangamon County Springfield	Reconstruction of Rising Moon Rd. from IL 54 to entrance plus associated intersection improvements.	$396,500
Marion County Centralia	Improve intersection at US 51 & Jeff Rd. Reconstruct Jeff Rd. from US 51 to East of US 51 in Centralia.	$216,900
Cllinton County Carlyle	Reconstruct 24th St. and the intersection of 24th St. and Franklin St. (Old US 50)	$48,800
Madison County Granite City	Paving of 16th St. from Madison Ave. to Neidringhaus Ave. in Granite City.	$769,300
Madison County Madison	Reconstruction and widening & resurfacing of IL 111 from Chain of Rocks Rd. to Old Poag Rd.	$361,800
St. Clair County Dupo	Construct an access road into the Prairie DuPont Business Park to Decorative Services International Inc. site.	$197,000
St. Clair County Sauget	Construct the north extension of the Sauget Business Parkway in the Sauget Industrial Park.	$109,600
Washington County Nashville	Upgrade 800 feet of Mockingbird Rd.	$39,800
Saline County	Reconstruction of TR 156 & TR 307 from IL 34 to Jader/ Eagle Coal Mine NE of Herod.	$561,000

STATE FUNDING	OBLIGATED DURING FY 1999	
Williamson County Marion	Improve the intersection of Old IL 13 and Pentecost Rd.; reconstruction of Pentecost Rd. from Old IL 13 to the new access road; construct new access road from Pentecost Rd. to entrance of plant.	$838,200
	TOTAL	**$11,661,459**

STATE MATCHING ASSISTANCE (FORMERLY FAS MATCHING ASSISTANCE)

Prior to passage of the Intermodal Surface Transportation Efficiency Act of 1991 each county in the state received an annual allotment of Federal-aid Secondary funds which could be used to fund up to 75 percent of eligible projects. However, some counties did not have sufficient tax base to generate the local funds needed to match the federal-aid funds. The State FAS Match Assistance Fund was established in 1960 to address the problem.

After the fund was established, the counties became participants in additional federal-aid programs: Federal-aid Urban System, Highway Bridge Replacement and Rehabilitation, and various Federal-aid Safety programs, which require local match. In 1985 the policy covering the use of State Matching Assistance Funds was changed to allow their use to match any federal-aid funds. They can also be used to match Federal-aid funds provided through the 1991 Act.

The state provides $3 million annually to assist the counties in matching federal-aid funds where there is an inability to generate sufficient matching funds from local taxation. To qualify to receive State Matching Assistance Funds, a county must meet certain criteria.

1. The county must be unable to generate sufficient matching funds under Chapter 605, Act 5/Section 5-603, Illinois Compiled Statutes, to fully utilize its federal-aid allotment.
2. The county must be assessing at a minimum rate of .045 in an effort to generate local matching funds.

An individual county's allotment of state matching assistance is based on the difference between what the county actually needs to match its federal-aid dollars and what it is capable of raising locally. However, the allocation to any county assessing .045, but less than the 0.50 maximum, is reduced proportionately.

The calculation of need for state matching assistance is based on a 50/50 matching ratio.

STATE MATCHING ASSISTANCE (FORMERLY FAS MATCHING ASSISTANCE)

If a county so desires, since this funding does not lapse, it may use its accumulated matching funds to defray any part or the entire non-federal portion of any local federal-aid project regardless of the federal matching percentage. However, the state match must be committed as a lump-sum amount rather than a percentage of project cost.

There can be no anticipation of state matching funds. In other words, no county can commit more state matching funds to a project than it has available at the time of letting. However, existing agreements for active projects may be amended to increase the amount of state matching assistance when it becomes available.

In FY 1999 State Matching Assistance Funds were provided to 74 counties. The tabulation on the following pages shows the FY 1999 state match allocation and the current account balance for each county.

STATE MATCHING ASSISTANCE

COUNTY NAME	1999 ALLOTMENT	STATE MATCHING BALANCE 6/30/99 1/
Adams	$0.00	$0.14
Alexander	66,671.29	279,586.45
Bond	83,886.84	124,689.25
Brown	63,943.33	283,553.22
Bureau	16,888.39	31,460.22
Calhoun	49,910.45	137,525.27
Carroll	16,345.56	32,939.81
Cass	18,010.47	110,214.22
Christian	11,156.97	50,288.70
Clark	105,579.01	148,208.03
Clay	87,083.08	250,219.36
Clinton	19,418.88	38,884.90
Crawford	7,750.80	20,979.70
Cumberland	81,074.36	332,333.24
Douglas	16,197.47	45,881.33
Edgar	21,903.38	68,357.15
Edwards	59,992.50	81,688.25
Fayette	129,878.18	261,193.40
Ford	24,124.67	60,295.46
Franklin	27,187.13	83,426.87
Fulton	34,835.49	53,543.52
Gallatin	70,686.15	255,899.56
Greene	96,990.87	411,218.64
Hamilton	98,922.30	311,382.89
Hancock	118,535.30	238,633.39
Hardin	49,961.01	209,310.41
Henderson	67,853.42	281,863.63
Henry	7,615.52	53,178.23
Iroquois	43,756.30	14,071.67
Jackson	5,676.20	11,722.81
Jasper	22,471.92	100,556.97
Jefferson	16,727.06	52,675.07
Jersey	11,197.38	65,593.83
JoDaviess	0.00	6,332.02
Johnson	72,418.53	126,126.72
Lawrence	92,031.84	185,459.90
Lee	0.00	2,129.50
Livingston	26,325.20	181.73
Logan	6,075.32	10,675.83
McDonough	16,820.83	36,025.29
Macoupin	46,349.65	216,614.06
Marion	28,014.92	7,394.65
Marshall	17,686.07	16,754.62
Mason	29,491.69	133,919.53

STATE MATCHING ASSISTANCE

COUNTY NAME	1999 ALLOTMENT	STATE MATCHING BALANCE 6/30/99 1/
Massac	8,400.43	18,826.86
Menard	11,049.11	69,157.78
Mercer	30,770.29	313,426.68
Monroe	0.00	5,112.26
Montgomery	29,018.96	144,000.58
Morgan	0.00	0.06
Moultrie	15,574.02	0.00
Perry	22,705.39	79,734.60
Piatt	12,230.06	22,513.43
Pike	145,356.84	625,706.61
Pope	74,888.38	196,503.52
Pulaski	64,191.74	176,617.53
Putnam	8,612.58	162.89
Randolph	24,656.21	48,368.04
Richland	17,614.84	30,217.94
Saline	21,072.33	2,295.28
Schuyler	87,038.31	149,336.26
Scott	54,868.00	267,802.77
Shelby	41,899.17	225,958.49
Stark	15,568.63	120,321.09
Stephenson	0.00	12,298.24
Union	72,404.41	403,711.86
Wabash	9,248.07	22,362.17
Warren	17,298.53	84,720.69
Washington	97,039.38	245,856.66
Wayne	133,691.29	307,176.75
White	91,890.48	137,378.53
Whiteside	0.00	0.00
Williamson	0.00	8,288.43
Woodford	5,466.82	14,978.74
Total	$3,001,000.00	$8,975,824.18

1/ Includes the estimated cost of future projects identified through the joint agreement process which is adjusted when the project is authorized.

TOWNSHIP BRIDGE PROGRAM

The General Assembly established the Township Bridge Program in 1976 to lend assistance to townships and road districts in addressing the huge backlog of bridge needs (Chapter 605, Act 5/Section 6-90l, Illinois Compiled Statutes). The General Assembly annually appropriates to the Department of Transportation $15 million for this program. The Department, through the Bureau of Local Roads and Streets, apportions this amount to the counties for use by road districts or townships for the construction of bridges 20 feet or more in length. One dollar of local funds is required for each four dollars of funds apportioned.

Highway commissioners, in cooperation with the county superintendents of highways of their respective counties select the bridges to be constructed according to the following priorities:

1st - safe and expeditious transportation of school pupils;
2nd - movement of agricultural equipment and products;
3rd - rural free delivery mail routes;
4th - meeting anticipated traffic need of the general public.

The legislation stipulates that no allocation shall be made to any township or district that does not levy the maximum Road and Bridge Tax rate without referendum. Counties who have not levied such taxes must let the allocated funds lapse. These funds, along with any other funds not used within two years of allocation, constitute a lapse pool fund which traditionally amounts to about $500,000 a year. Each district submits candidates for these lapsed funds comprised of bridges that would exceed the normal funding criteria. Selection of projects from these candidates is made by the Department based on relative need.

Distribution of the funds has been considered to be equitable and the lapse pool fund has added an extra dimension by allowing improvement of many larger bridges. The overall condition of township bridges has greatly improved since the inception of the program.

The tabulation on the following pages shows the distribution of funds for this program in FY 1999. During FY 1999, 170 bridges were improved or replaced at a total cost of $11,691,705. These projects are shown on pages II-186 through II-193.

TOWNSHIP BRIDGE ALLOTMENTS FOR FISCAL YEAR 1999

COUNTY	TOWNSHIP MILEAGE	ALLOTMENT
ADAMS	1,155.67	242,179.38
ALEXANDER	239.41	50,170.17
BOND	521.24	109,229.78
BOONE	389.63	81,649.91
BROWN	374.67	78,514.93
BUREAU	1,106.22	231,816.76
CALHOUN	255.21	53,481.18
CARROLL	510.92	107,067.15
CASS	385.09	80,698.52
CHAMPAIGN	1,566.99	328,374.60
CHRISTIAN	1,111.09	232,837.31
CLARK	775.19	162,446.92
CLAY	691.43	144,894.38
CLINTON	595.34	124,758.00
COLES	748.29	156,809.82
COOK	367.42	76,995.64
CRAWFORD	653.99	137,048.55
CUMBERLAND	603.80	126,530.85
DEKALB	800.17	167,681.67
DEWITT	568.86	119,208.91
DOUGLAS	634.36	132,934.93
DUPAGE	482.86	101,186.96
EDGAR	884.79	185,414.43
EDWARDS	291.32	61,048.31
EFFINGHAM	695.76	145,801.77
FAYETTE	1,107.57	232,099.66
FORD	725.20	151,971.14
FRANKLIN	592.39	124,139.80
FULTON	895.71	187,702.80
GALLATIN	345.63	72,429.38
GREENE	609.12	127,645.70
GRUNDY	533.26	111,748.66
HAMILTON	684.32	143,404.43
HANCOCK	1,111.72	232,969.33
HARDIN	167.91	35,186.81
HENDERSON	425.01	89,064.06
HENRY	1,051.39	220,326.72
IROQUOIS	1,611.21	337,641.23

TOWNSHIP BRIDGE ALLOTMENTS FOR FISCAL YEAR 1999

COUNTY	TOWNSHIP MILEAGE	ALLOTMENT
JACKSON	567.05	118,829.61
JASPER	763.65	160,028.63
JEFFERSON	909.62	190,617.74
JERSEY	373.63	78,296.99
KANE	614.42	128,756.35
KANKAKEE	896.37	187,841.11
KENDALL	409.56	85,826.39
KNOX	867.24	181,736.70
LAKE	475.42	99,627.85
LASALLE	1,454.08	304,713.45
LAWRENCE	522.08	109,405.81
LEE	920.24	192,843.25
LIVINGSTON	1,617.81	339,024.31
LOGAN	801.97	168,058.87
MCDONOUGH	810.89	169,928.13
MCHENRY	730.03	152,983.30
MCLEAN	1,538.33	322,368.68
MACON	784.37	164,370.66
MACOUPIN	1,047.13	219,434.00
MADISON	774.18	162,235.27
MARION	802.19	168,104.98
MARSHALL	453.20	94,971.48
MASON	639.88	134,091.69
MASSAC	306.27	64,181.19
MENARD	396.03	82,991.08
MERCER	730.10	152,997.97
MONROE	417.78	87,548.96
MONTGOMERY	976.93	204,723.06
MORGAN	717.60	150,378.50
MOULTRIE	507.64	106,379.80
OGLE	931.11	195,121.14
PEORIA	679.13	142,316.82
PERRY	450.66	94,439.21
PIATT	655.75	137,417.37
PIKE	1,042.69	218,503.57
POPE	304.28	63,764.17
PULASKI	235.74	49,401.10
PUTNAM	197.84	41,458.87
RANDOLPH	557.72	116,874.44
RICHLAND	598.27	125,372.00

TOWNSHIP BRIDGE ALLOTMENTS FOR FISCAL YEAR 1999

COUNTY	TOWNSHIP MILEAGE	ALLOTMENT
ROCK ISLAND	382.14	80,080.32
ST CLAIR	628.42	131,690.16
SALINE	464.26	97,289.19
SANGAMON	1,095.01	229,467.62
SCHUYLER	575.80	120,663.24
SCOTT	286.57	60,052.91
SHELBY	1,230.38	257,835.43
STARK	347.84	72,892.50
STEPHENSON	805.65	168,830.05
TAZEWELL	802.20	168,107.07
UNION	376.66	78,931.95
VERMILION	1,275.60	267,311.62
WABASH	271.57	56,909.55
WARREN	756.28	158,484.19
WASHINGTON	639.43	133,997.39
WAYNE	1,171.06	245,404.47
WHITE	770.79	161,524.87
WHITESIDE	845.80	177,243.78
WILL	1,209.84	253,531.11
WILLIAMSON	527.05	110,447.31
WINNEBAGO	620.59	130,049.32
WOODFORD	681.49	142,811.41
TOTAL	71,579.38	15,000,000.00

FY 1999 TOWNSHIP BRIDGE PROGRAM

COUNTY	ROUTE	LOCATION	TOWNSHIP BRIDGE FUNDS
Adams	TR 354	2.5 miles N of Liberty	61,656.80
Adams	TR 174	4.4 miles E of Lima	138,774.16
Adams	TR 89	3 miles W of Golden	80,000.00
Alexander	TR 27	1 mile W of Elco	55,026.00
Brown	TR 45	3 miles NE of Mt. Sterling	79,774.40
Brown	TR 216	2.5 miles E of Versailles	7,779.48
Bureau	TR 215	2.5 miles N of Wyanet	162,181.96
Cass	TR 65A	3 miles SE of Beardstown	22,488.87
Champaign	TR 31	1.5 miles W of Foosland	36,693.00
Champaign	TR 300	4 miles N of Royal	20,000.00
Champaign	TR 78	1 mile S of Fisher	210,000.00
Champaign	TR 43	2 miles NE of Fisher	228,500.00
Christian	TR 75	5 miles SW of Rosamond	53,662.42
Christian	TR 126	6 miles SE of Morrisonville	56,367.71
Christian	TR 162	5 miles W of Grove City	169,386.81
Christian	TR 176	4 miles N of Taylorville	99,715.20
Christian	TR 263	2 miles S of Pana	21,708.56
Clark	TR 159	2.8 miles N of Martinsville	68,602.00
Clark	TR 214	2.3 miles S of Allright	37,110.00
Clark	TR 327	2 miles E of Neadmore	75,416.08
Clark	TR 1	4.5 miles SE of Ashmore	12,853.54

FY 1999 TOWNSHIP BRIDGE PROGRAM

COUNTY	ROUTE	LOCATION	TOWNSHIP BRIDGE FUNDS
Clay	TR 41	5.5 miles NE of Iola	99,064.00
Clay	TR 102	2.25 miles SE of Xenia	91,203.20
Clinton	TR 179A	2 miles N of Bartelso	53,406.40
Coles	TR 1	2 miles NE of Westfield	51,414.14
Coles	TR 318	1.5 miles NE of Oakland	100,218.04
Coles	TR 4	1.3 miles S of Coles Station	60,980.02
Crawford	TR 341	0.5 mile E of Heathsville	90,858.40
Crawford	TR 140	2 miles SE of Annapolis	43,895.12
Cumberland	TR 270	0.5 mile SW of Hazel Dell	74,569.92
DeKalb	TR 2	2.5 miles NW of Kirkland	25,026.50
DeKalb	TR 90	4 miles N of Kirkland	39,905.42
DeKalb	TR 169	4 miles N of Shabbona	93,600.00
DeWitt	TR 175	1.5 miles NE of Weldon	88,448.76
DeWitt	TR 234	1 mile E of Weldon	87,450.16
DeWitt	TR 99	1 mile S of Farmer City	102,925.04
Douglas	TR 130	5 miles SE of Arcola	39,593.60
Douglas	TR 198	E of Arcola	107,374.79
Douglas	TR 352	In Murdock	57,212.64
Edgar	TR 42	1 mile SE of Brocton	71,314.98
Edgar	TR 105	3 mile S of Metcalf	35,855.58
Edwards	TR 106	1 mile SW of West Salem	73,520.68

FY 1999 TOWNSHIP BRIDGE PROGRAM

COUNTY	ROUTE	LOCATION	TOWNSHIP BRIDGE FUNDS
Effingham	TR 62	4 miles E of Altamont	87,107.17
Effingham	TR 30	2 miles E of Beecher City	81,100.97
Effingham	TR 145A	1 mile E of Effingham Co Airport	129,244.00
Fayette	TR 19	4 miles NNW of Ramsey	63,181.60
Ford	TR 39	3 miles S of Piper City	44,915.10
Ford	TR 88	5 miles E of Paxton	48,521.90
Ford	TR 89	2 miles NW of Gibson City	67,184.94
Ford	TR 83	2.5 miles W of Paxton	56,227.50
Franklin	TR 178	2 miles S of West City	23,000.00
Franklin	TR 154B	0.5 mile S of Orient	23,000.00
Franklin	TR 244	1 mile W of Ewing	20,000.00
Franklin	TR 327	1 mile NE of W Frankfort	36,139.80
Franklin	TR 38	1 mile NW of North City	22,000.00
Fulton	TR 451	6 mile SE of Ipava	72,545.00
Fulton	TR 61	1 mile SE of Avon	61,726.88
Gallatin	TR 128A	4 miles SE of Omaha	56,815.20
Greene	TR 7	4.5 miles NE of Athensville	16,385.23
Greene	TR 203	3 miles N of Eldred	75,913.25
Grundy	TR 152	1 mile SW of Gardner	44,700.00
Grundy	TR 72	4.5 miles S of Kinsman	32,500.00
Grundy	TR 1E	5.5 miles S of Kinsman	35,000.00

FY 1999 TOWNSHIP BRIDGE PROGRAM

COUNTY	ROUTE	LOCATION	TOWNSHIP BRIDGE FUNDS
Grundy	TR 74	3 miles N of Verona	34,300.00
Hamilton	TR 135	3 miles SE of Bungay	87,082.40
Hamilton	TR 45	2.3 miles NW of Dahlgren	90,332.80
Hancock	TR 57	3 miles S of Dallas City	159,975.52
Hancock	TR 163	1 mile S of Fountain Green	77,878.52
Hancock	TR 163	1 mile S of Fountain Green	64,000.00
Hardin	TR 67	NW of Cave in Rock	46,132.80
Henderson	TR 208A	1 mile SE of Raritan	62,843.26
Henry	TR 123	4.5 miles E of Geneseo	28,331.11
Henry	TR 105	5 miles W of Geneseo	76,684.80
Henry	TR 213	1 mile N of Osco	64,516.00
Henry	TR 54	2 miles NE of Alpha	69,017.51
Iroquois	TR 10A	9 miles SW of Clifton	76,859.16
Iroquois	TR 434	2.5 miles SE of Stockland	92,920.20
Jackson	TR 243	2 miles SE of Murphysboro	98,078.11
Jasper	TR 91	2 miles SE of Yale	139,619.20
Jefferson	TR 406	1.5 miles SE of Spring Garden	85,970.40
Jersey	TR 5	2 miles W of Kemper	104,092.40
JoDaviess	TR 123A	1 mile S of Warren	123,190.36
Johnson	TR 128	N of Karnak	13,199.79
Kankakee	TR 7	1.5 miles NE of Manteno	73,748.28

FY 1999 TOWNSHIP BRIDGE PROGRAM

COUNTY	ROUTE	LOCATION	TOWNSHIP BRIDGE FUNDS
Kankakee	TR 7A	1.5 miles NE of Manteno	82,173.40
Kendall	TR 90	5 miles NE of Lisbon	92,574.00
Knox	TR 206	2 miles W of Appleton	122,162.14
LaSalle	TR 314	4 miles NE of Ottawa	169,924.60
LaSalle	TR 205A	6 miles NE of Ottawa	103,470.36
LaSalle	TR 179	1.5 miles SE of Harding	85,419.40
Lawrence	TR 204B	2 miles N of St Francisville	18,110.32
Lee	TR 152	1 mile S of Franklin Grove	79,679.08
Lee	TR 171	1.5 miles N of Harmon	69,390.80
Livingston	TR 224	0.75 mile S of Dwight	141,998.54
Livingston	TR 111	2.3 miles NE of Flanagan	92,078.23
Livingston	TR 21	at Reading	74,092.12
Logan	TR 314	2 miles E of Atlanta	67,892.87
McDonough	TR 253	3 miles SW of Macomb	166,295.60
McLean	TR 76	2 miles W of Carlock	123,881.28
McLean	TR 540	2 miles S of Colfax	150,409.04
Macon	TR 66	1.6 miles SE of Boody	42,889.60
Marion	FAU 8592	N of Centralia	113,598.40
Marion	TR 239	4.5 miles E of Iuka	95,039.96
Massac	TR 4	4 miles W of Mermet Lake	57,567.60
Menard	TR 122	1 mile W of Athens	63,929.55

FY 1999 TOWNSHIP BRIDGE PROGRAM

COUNTY	ROUTE	LOCATION	TOWNSHIP BRIDGE FUNDS
Mercer	TR 164	3 miles SW of Hamlet	3,041.78
Mercer	TR 133	2 miles NW of New Windsor	1,886.32
Mercer	TR 100	3 miles SE of Joy	53,870.40
Mercer	TR 266	3 miles NW of New Windsor	1,843.15
Monroe	TR 147	3 miles NE of Renault	67,619.20
Montgomery	TR 75	5 miles S of Rosamond	42,334.75
Montgomery	TR 423	3 miles SW of Walshville	97,312.06
Morgan	TR 186	1.5 miles N of Woodson	50,000.00
Morgan	TR 364	3 miles W of Waverly	85,000.00
Moultrie	TR 19	Near Bethany	73,249.20
Moultrie	TR 97	4 miles NE of Sullivan	96,776.20
Ogle	TR 76	4 miles NW of Adeline	63,500.00
Ogle	TR 2	4 miles NE of Monroe Center	50,589.87
Ogle	TR 160	5 miles N of Grand Detour	67,561.92
Perry	TR 233	3 miles NW of DuQuoin	88,232.80
Piatt	TR 39	1 mile W of Galesville	61,537.60
Piatt	TR 80	1 mile W of Galesville	64,236.00
Pike	TR 123	1.5 miles N of Hull	56,451.76
Pike	TR 191	1 mile SW of Hull	84,230.40
Pike	TR 301	2 miles SW of Pittsfield	67,832.32
Pulaski	TR 128	N of Karnak	6,694.05

FY 1999 TOWNSHIP BRIDGE PROGRAM

COUNTY	ROUTE	LOCATION	TOWNSHIP BRIDGE FUNDS
Pulaski	TR 115	2.5 miles SW of Olmsted	48,395.20
Rock Island	TR 141	5 miles SW of Illinois City	128,697.79
St. Clair	TR 245	2 miles SW of St Libory	96,704.24
Saline	TR 267	3 miles W of Mitchellsville	79,409.60
Saline	TR 107	at Hamilton County Line	50,301.60
Sangamon	TR 182	1 mile N of Riddle Hill	229,467.62
Schuyler	TR 160	5 miles SW of Rushville	66,112.71
Scott	TR 154	5 miles E of Winchester	14,470.08
Shelby	TR 421	1.4 miles W of Cowden	28,695.46
Shelby	TR 421	1.6 miles W of Cowden	29,369.45
Shelby	TR 58	1 mile S of Moweaqua	53,014.56
Shelby	TR 263	4 miles N of Oconee	12,749.48
Shelby	TR 101	5 miles NW of Shelbyville	29,448.16
Shelby	TR 212	2 miles S of Shelbyville	1,451.48
Shelby	TR 286A	1 mile N of Middlesworth	94,704.40
Shelby	TR 399A	2.3 miles N of Sigel	22,465.90
Stephenson	TR 176	4 miles NW of Freeport	68,250.92
Stephenson	TR 251	4 miles WSW of Pearl City	9,058.00
Stephenson	TR 51	3 miles N of Rock City	7,926.00
Stephenson	TR 51	2 miles N of Rock City	22,966.00
Stephenson	TR 4	3 miles NW of Pecatonica	18,956.94

FY 1999 TOWNSHIP BRIDGE PROGRAM

COUNTY	ROUTE	LOCATION	TOWNSHIP BRIDGE FUNDS
Stephenson	TR 100	2 miles NE of Lena	10,741.00
Stephenson	TR 50	2 miles NNE of Lena	3,328.00
Stephenson	TR 13	3 miles NSW of Winslow	8,752.00
Union	TR 126B	1 mile N of Anna	75,242.88
Vermilion	TR 317	3.5 miles W of Catlin	200,153.79
Vermilion	TR 27	4 miles SE of Hoopeston	151,448.00
Wabash	TR 23	2 miles N of Allendale	16,680.64
Wabash	TR 89	4 miles S of Lancaster	37,520.59
Warren	TR 82	0.25 mile W of Lake Warren	71,824.64
Warren	TR 206	2 miles SE of Berwick	72,000.00
Washington	TR 202	7 miles NE of Nashville	61,467.60
Washington	TR 198	3 miles NW of Dubois	56,953.60
Washington	TR 771	3 miles SE of Hoyleton	43,531.67
Washington	TR 53	In New Minden	58,989.65
Wayne	TR 526	3 miles SW of Mt. Erie	82,536.48
White	TR 145	4 miles NW of Carmi	66,919.60
Williamson	TR 571	4 miles SE of Marion	96,658.80
Woodford	TR 68	6.5 miles N of Metamora	112,394.37
Woodford	TR 39A	3 miles NW of Benson	60,431.70
Woodford	TR 165	3 miles E of Secor	60,000.00
		Total	11,691,705.21

GRADE CROSSING PROTECTION FUND PROGRAM

The Grade Crossing Protection Fund (GCPF) Program receives $18 million in state highway funds annually through allocations from Motor Fuel Tax receipts. During FY 1999, the Illinois Commerce Commission (ICC) entered orders obligating $19,211,354 from the Grade Crossing Protection Fund for railroad crossing improvements. The funding was made available from deobligations of old balances.

Funding in the amount of $9,457,951 was obligated for warning device improvements at 95 at-grade rail/highway crossings. This funding includes several crossings interconnected with traffic signals.

The amounts of $1,288,021 were obligated for other types of grade crossing related improvements (construction of access roads, crossing surfaces, etc.) at 17 rail/highway crossings.

An additional $8,465,382 was obligated for the construction or reconstruction of 14 rail/highway bridge structures.

Lists of the above projects are shown on the following pages.

WARNING DEVICE IMPROVEMENTS

County	Location	RR	Crossing Number	GCPF Amount
Knox	Truro Twp.	BNSF	1	138,052
DuPage	Bloomingdale	CC	1	83,925
Kane	Elgin	UP	4	348,284
McHenry	Huntley	UP	2	167,031
Lake	Barrington	UP	1	659,237
Williamson	Marion	BN	1	(4,045)
McHenry	Nunda Twp.	UP	1	99,387
McHenry	near McHenry	UP	1	99,392
McHenry	Nunda Twp.	UP	1	99,268
Montgomery	near Walshville	UP	2	240,283
Cook	Mount Prospect	UP	1	106,343
Fayette	St. Elmo	UP	1	129,712
Marion	Salem	CSX	1	110,745
Tazewell	Washington	TPW	5	133,706
Tazewell	Washington Twp.	TPW	2	105,452
Cook	Chicago	UP	1	151,744
McLean	near Bloomington	NS	1	129,795
Clark	Wabash Twp.	CR	1	134,805
Champaign	Sidney Twp. R. D.	UP	1	108,792
Champaign	Sidney Twp.	UP	1	117,388
Cass	Arenzville	BNSF	1	109,485
McHenry	Coral Twp.	UP	1	112,892
Kane	Montgomery	BNSF	2	69,300

WARNING DEVICE IMPROVEMENTS

County	Location	RR	Crossing Number	GCPF Amount
Champaign	St. Joseph R. D.	UP	1	205,056
Vermilion	Tilton	CR	1	52,060
Fayette	Avena Twp.	CR	1	(2,675)
Iroquois	Douglas Twp.	IC	1	90,675
Washington	Richview	IC	2	46,296
DuPage	Woodridge	BNSF	1	140,797
Ford	Piper City	TPW	1	5,480
Knox	Indian Point Twp.	BNSF	2	54,854
Lake	Wadsworth	SOO	1	131,968
Adams	Quincy	BNSF	1	438,801
Champaign	Sadorus	NS	2	215,475
Jefferson	Mt. Vernon R.D.	NS	1	5,000
Massac	Massac Co. R.D.	BNSF	1	136,753
Moultrie	Allenville	IC	2	187,797
McDonough	New Salem Twp.	BNSF	1	120,479
Ogle	Oregon Twp.	BNSF	2	89,838
Logan	Lincoln	IC	1	82,926
St. Clair	Marissa Twp.	IC	1	91,596
Peoria	Princeville Twp.	BNSF	2	274,747
Shelby	Findlay	UP	3	408,012
McLean	Holder	NS	1	104,975
Edwards	Browns	NS	1	97,495
DeKalb	Shabbona	BNSF	1	112,385
Union	Union Co. R. D.	IC	1	46,111
Union	Anna	IC	4	149,335

WARNING DEVICE IMPROVEMENTS

County	Location	RR	Crossing Number	GCPF Amount
Carroll	York Twp.	BNSF	1	37,410
McLean	Carlock	NW	1	115,430
Sangamon	Buffalo	NW	1	156,465
Sangamon	Mechanicsburg Twp.	NW	1	110,865
DuPage	Elmhurst	CC	6	518,382
Bureau	Concord Twp.	BNSF	1	42,165
Lake	Carrington Twp.	EJE	1	122,057
Bureau	Ladd	BNSF	1	104,468
Jefferson	Mt. Vernon	CSX	1	(38,686)
Morgan	near Jacksonville	BNSF	1	79,138
Peoria	near Peoria	BNSF	1	60,024
Coles	Mattoon	IC	1	40,980
Macon	Decatur	NS	1	20,000
DuPage	near Bartlett	EJE	1	176,717
Cass	Beardstown	BNSF	4	364,941
LaSalle	Meriden Twp.	BNSF	1	64,397
Champaign	Sadorus	NS	1	126,990
Cook	Des Plaines	UP	1	262,493
McHenry	near Spring Grove	WSOR	1	108,387
Lake	Round Lake Beach	WC	1	25,217
McDonough	Macomb	BNSF	1	222,902
			Total	9,457,951

OTHER GRADE CROSSING IMPROVEMENTS

County	Location	RR	Type of Work	GCPF Amount
Cook	Mount Prospect	UP	Install new CWT w/RR remote monitoring	$457,521
Cook	Mount Prospect	UP	Install new CWT w/RR remote monitoring	119,134
Marion	Salem	CSX	Approaches	59,329
Sangamon	Clear Lake Twp.	IC	Additional grade crossing protection funds	29,413
Sangamon	Clear Lake Twp.	IC	Additional grade crossing protection funds	24,616
Boone	near Kingston	IC	Replace drainage struct.	113,795
Champaign	Sidney Twp. R.D.	UP	Const. connecting Rd	160,859
Washington	Richview	IC	Approaches	9,295
Champaign	St. Joseph R. D.	UP	Approaches	20,081
Washington	Richview	IC	Approaches	20,399
DeKalb	Shabbona Twp.	BNSF	Connecting Rd	36,000
Wayne	Fairfield/ Big Mound Twp	NS	Approaches crossing Approaches	13,000 115,646
Jefferson	Mt. Vernon R. D.	NS	Additional grade crossing protection funds	52,334
McDonough	New Salem Twp.	BNSF	Approaches	23,745
Wayne	Big Mound Twp.	NS	Approaches	32,495
Dupage	Bartlett	CC	Additional grade crossing protection funds	359
			Total	$1,288,021

CONSTRUCTION AND RECONSTRUCTION OF BRIDGES

County	Location	RR	Type of Work	GCPF Amount
Madison	Edwardsville	MP	Reconstruct	330,780
Cook	Chicago	CR	Reconstruct	976,845
Vermillion	Tilton	CR	Reconstruct	51,145
Cook	Chicago	UP	Reconstruct	222,935
Cook	Cicero	BNSF	Construct	2,265,500
Jackson	Carbondale	IC	Constrcut	1,521,768
Cook	Chicago	BRC	Construct	497,090
Fayette	Avena Twp.	CR	Reduction in GCPF	(70,605)
Kane	Plato Twp.	CC	Construct	202,754
Cook	Chicago	UP	Reconstruct	331,394
St. Clair	O'Fallen Twp.	CSX	Construct	171,470
Ford	Paxton	IC	Reconstruct	732,581
Adams	Quincy	BNSF	Construct	686,000
Sangamon	Chatham	UP	Construct	607,874
Franklin	Eastern Twp.	IC	Reconstruct	323,907
Williamson	Marion	BN	Reduction in GCPF	(386,056)
			Total	$8,465,382

UNIVERSITY OF ILLINOIS-URBANA
3 0112 044134143